

NAD83 LONG.: 80° 54' 42.3"
DECIMAL: 80.91175

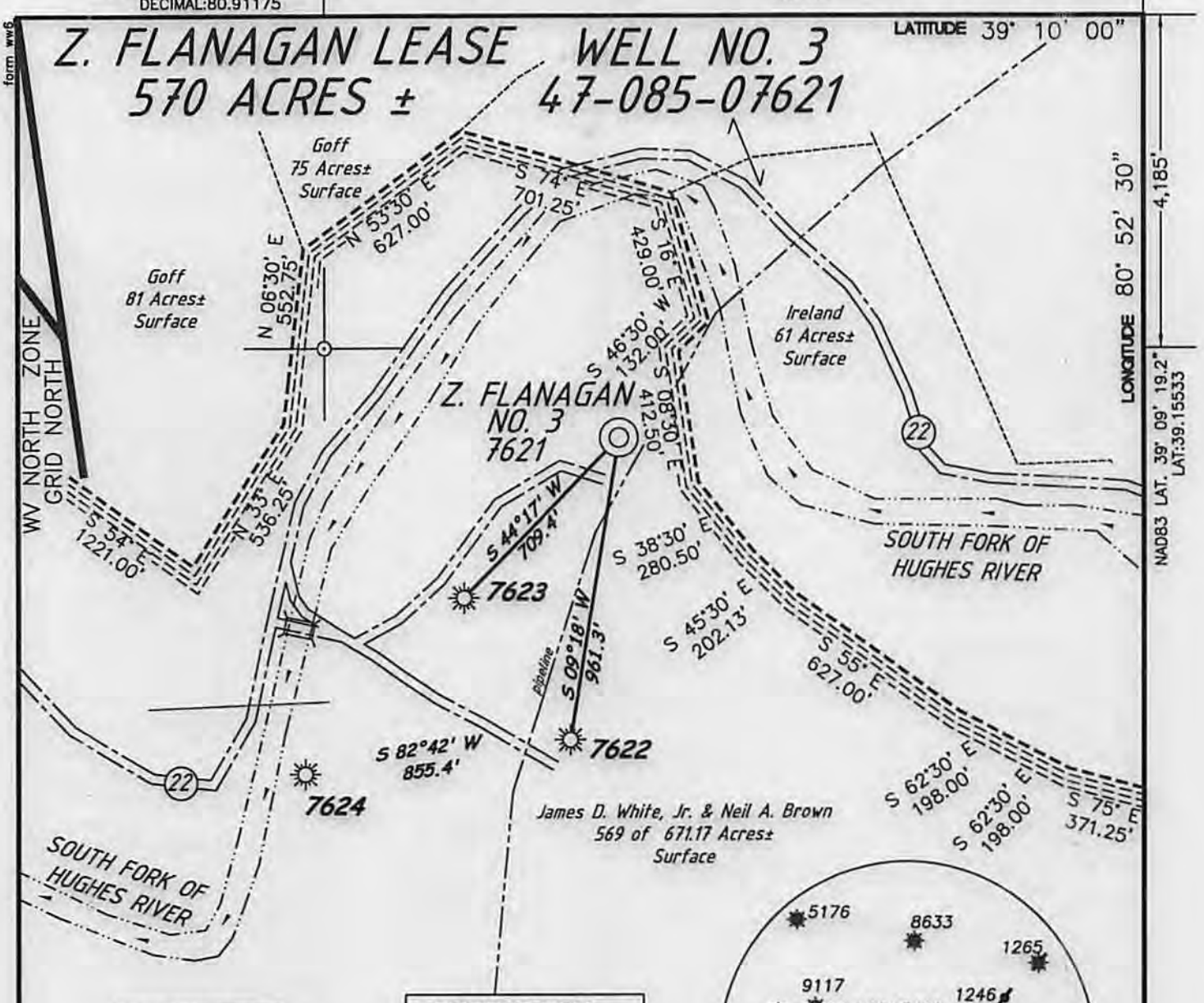
10,460'

LATITUDE 39° 10' 00"

LONGITUDE 80° 52' 30"

NAD83 LAT. 39° 09' 19.2"
LAT: 39.15533

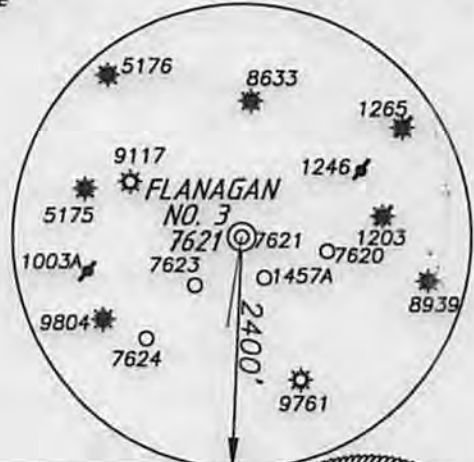
Z. FLANAGAN LEASE WELL NO. 3 570 ACRES ± 47-085-07621



REFERENCE NOTES

LEASE AS SHOWN TAKEN
PLAT FOR 7624 AS PREPARED
BY M.S. HOLT JR. DATED 10/09/1974.
OWNERSHIP TAKEN FROM PUBLIC
RECORDS OF RITCHIE COUNTY,
WV IN SEPTEMBER 2013.
LAT./LONG. BY DIFFERENTIAL
SUBMETER MAPPING GRADE GPS

**EXISTING WELL
UTM NAD 83 ZONE 17
COORDINATES**
N) 4,334,017.6 M
E) 507,624.6 M



(+) DENOTES LOCATION ON UNITED STATES TOPOGRAPHIC MAPS

FILE NUMBER 130604
DRAWING NUMBER WP3(W20-68)
SCALE 1"=500'
MINIMUM DEGREE OF ACCURACY 1/200
PROVEN SOURCE OF ELEVATION SUBMETER MAPPING GRADE GPS.

I THE UNDERSIGNED HEREBY CERTIFY THAT THIS PLAT IS CORRECT TO THE BEST OF MY KNOWLEDGE AND BELIEF AND SHOWS ALL THE INFORMATION REQUIRED BY LAW AND THE REGULATIONS ISSUED AND PRESCRIBED BY THE DEPARTMENT OF ENVIRONMENTAL PROTECTION

P.S. 1006 *Terry A. Shreve*



STATE OF WEST VIRGINIA
DIVISION OF ENVIRONMENTAL PROTECTION
OFFICE OF OIL AND GAS



DATE: SEPTEMBER 17, 2013
OPERATORS WELL NO. FLANAGAN NO. 3
API WELL NO. 47-085 07621 P
STATE COUNTY PERMIT

WELL TYPE: OIL GAS LIQUID INJECTION WASTE DISPOSAL
(IF 'GAS') PRODUCTION STORAGE DEEP SHALLOW
LOCATION ELEVATION 858' WATERSHED SOUTH FORK OF HUGHES RIVER
DISTRICT UNION COUNTY RITCHIE
QUADRANGLE PULLMAN 7.5' LEASE NUMBER
SURFACE OWNER JAMES DANIEL WHITE, JR. & NEIL A. BROWN ACRES ABSESSED 569 OF 671.17
OIL & GAS ROYALTY OWNER Z. FLANAGAN HEIRS & ASSIGNS LEASE ACREAGE 570±
PROPOSED WORK: DRILL CONVERT DRILL DEEPER REDRILL FRACTURE OR STIMULATE PLUG OFF OLD FORMATION
PERFORATE NEW FORMATION OTHER PHYSICAL CHANGE (SPECIFY) PLUG & ABANDON
PLUG & ABANDON CLEAN OUT & REPLUG
TARGET FORMATION INJUN SAND ESTIMATED DEPTH 1,870'
WELL OPERATOR JAY-BEE PRODUCTION CO. DESIGNATED AGENT RANDY BRODA
ADDRESS 1720 ROUTE 22 EAST UNION, NJ 07083 ADDRESS RT.1 BOX 5 CAIRO, WV 26337

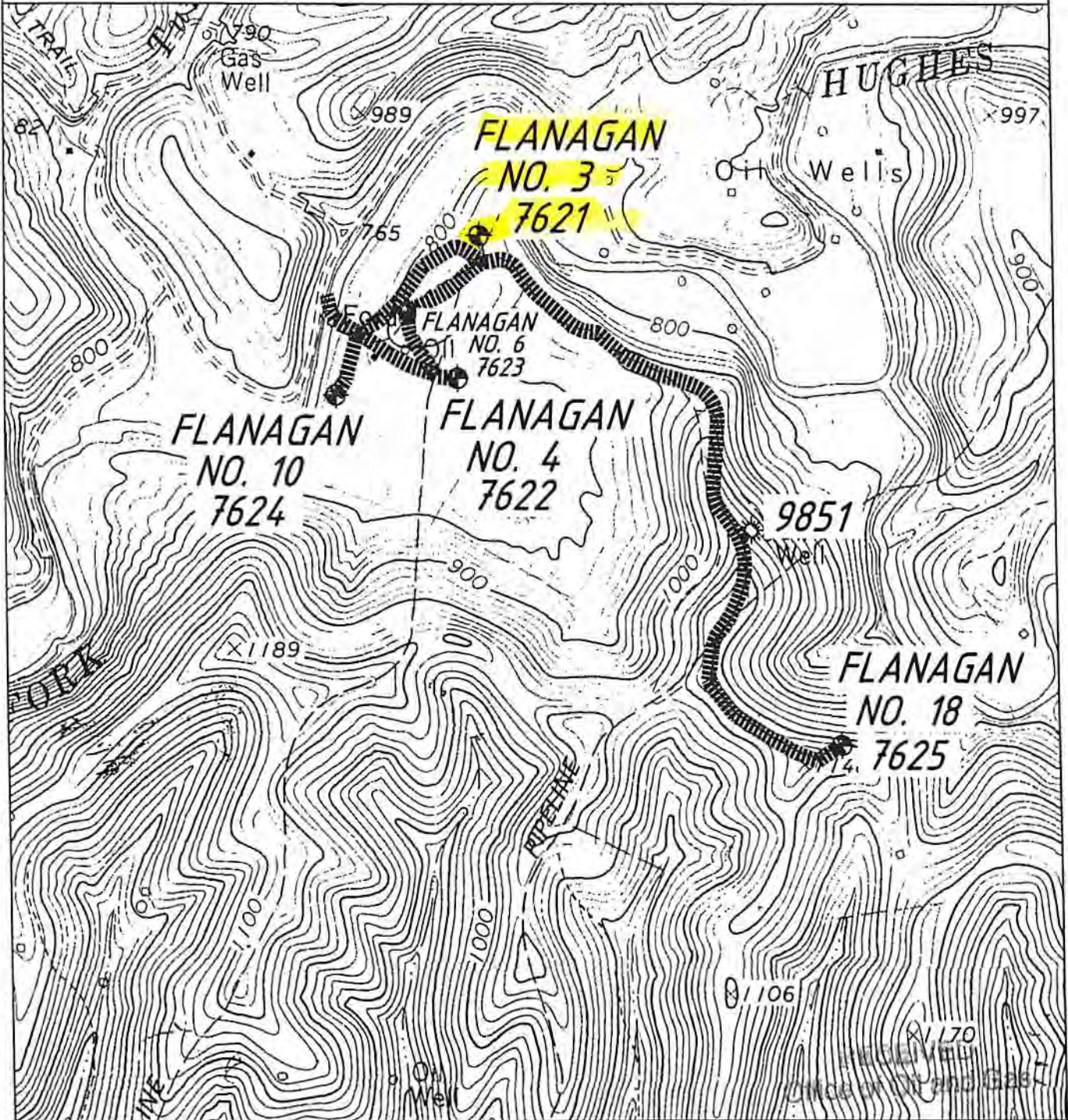
COUNTY NAME
PERMIT

02/28/2014

WW9

Z. FLANAGAN LEASE WELLS 3, 4, 6, 10, 18 API NOS. 7621, 7622, 7623, 7624, 7625

PAGE OF



ANGLE RIGHT LAND SURVEYING, LLC PO BOX 681 GRANTSVILLE, WV 26147 (304) 354-0065 130604	OPERATOR	TOPO SECTION	WELL NAME
	JAY-BEE PRODUCTION CO. 1720 RT. 22 EAST EAST UNION, NJ 07083	PULLMAN 7.5'	Z. FLANAGAN NO. 3, 4, 6, 10, 18
		SCALE: 1"=1000'	DATE: 09/17/2013

FEB 20 2014
 WV Department of
 Environmental Protection