

NAD83 LONG.: 80° 54' 10.1"  
DECIMAL: 80.90281

7,920'

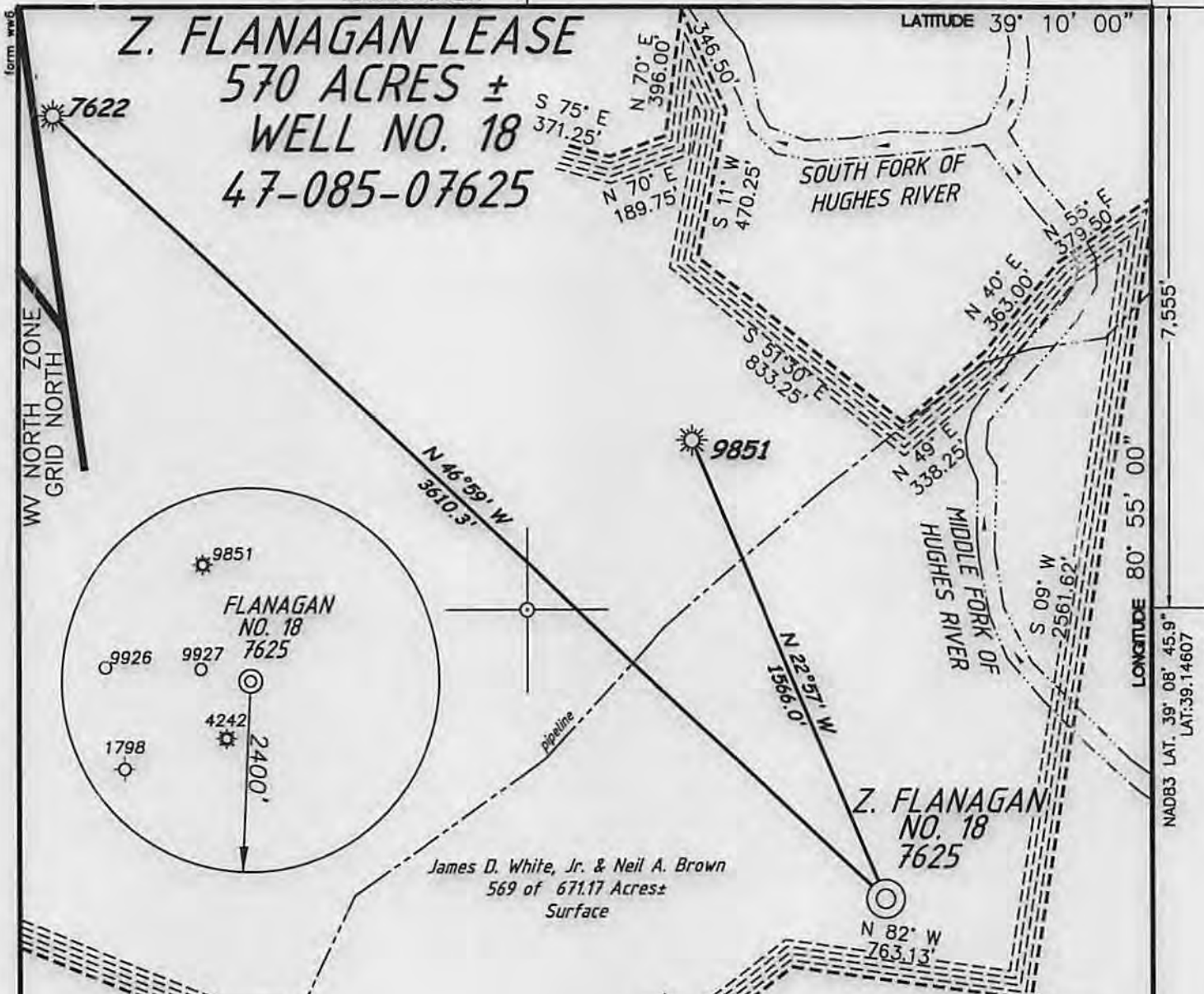
LATITUDE 39° 10' 00"

# Z. FLANAGAN LEASE

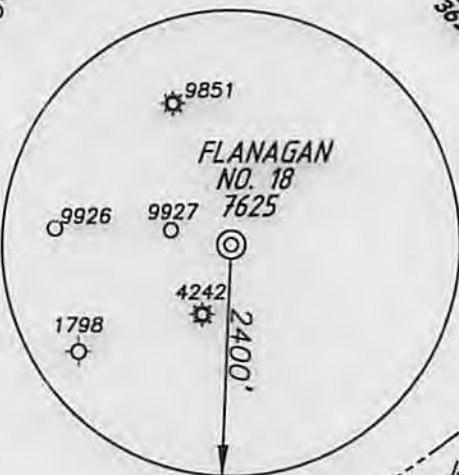
## 570 ACRES ±

### WELL NO. 18

#### 47-085-07625



LONGITUDE 80° 55' 00"  
NAD83 LAT. 39° 08' 45.9"  
LAT: 39.14607



James D. White, Jr. & Neil A. Brown  
569 of 671.17 Acres  
Surface

EXISTING WELL  
UTM NAD 83 ZONE 17  
COORDINATES  
N) 4,332,990.9 M  
E) 508,398.8 M

**REFERENCE NOTES**

LEASE AS SHOWN TAKEN  
PLAT FOR 9927 AS PREPARED  
BY STEPHEN LOSH DATED 01/03/2011.  
OWNERSHIP TAKEN FROM PUBLIC  
RECORDS OF RITCHIE COUNTY,  
WV IN SEPTEMBER 2013.  
LAT./LONG. BY DIFFERENTIAL  
SUBMETER MAPPING GRADE GPS

(+) DENOTES LOCATION ON UNITED STATES TOPOGRAPHIC MAPS

FILE NUMBER	130604
DRAWING NUMBER	WP18(W20-68)
SCALE	1"=500'
MINIMUM DEGREE OF ACCURACY	1/200
PROVEN SOURCE OF ELEVATION	SUBMETER MAPPING GRADE GPS.

I THE UNDERSIGNED HEREBY CERTIFY THAT THIS PLAT IS CORRECT TO THE BEST OF MY KNOWLEDGE AND BELIEF AND SHOWS ALL THE INFORMATION REQUIRED BY LAW AND THE REGULATIONS ISSUED AND PRESCRIBED BY THE DEPARTMENT OF ENVIRONMENTAL PROTECTION

P.S. 1006

*Terry A. Shreve*



STATE OF WEST VIRGINIA  
DIVISION OF ENVIRONMENTAL PROTECTION  
OFFICE OF OIL AND GAS



DATE: SEPTEMBER 17, 2013  
OPERATORS WELL NO. FLANAGAN NO. 18  
API WELL NO. 47-085  
STATE COUNTY PERMIT 07625P

WELL TYPE: OIL  GAS  LIQUID INJECTION  WASTE DISPOSAL   
(IF "GAS") PRODUCTION  STORAGE  DEEP  SHALLOW

LOCATION ELEVATION 1,112' WATERSHED SOUTH FORK OF HUGHES RIVER  
DISTRICT UNION COUNTY RITCHIE  
QUADRANGLE PULLMAN 7.5' LEASE NUMBER

SURFACE OWNER JAMES DANIEL WHITE, JR. & NEIL A. BROWN ACREAGE ABSTRACTED 569 OF 671.17  
OIL & GAS ROYALTY OWNER Z. FLANAGAN HEIRS & ASSIGNS LEASE ACREAGE 570±

PROPOSED WORK: DRILL  CONVERT  DRILL DEEPER  REDRILL  FRACTURE OR STIMULATE  PLUG OFF OLD FORMATION   
PERFORATE NEW FORMATION  OTHER PHYSICAL CHANGE (SPECIFY) PLUG & ABANDON  
PLUG & ABANDON  CLEAN OUT & REPLUG

TARGET FORMATION INJUN SAND ESTIMATED DEPTH 2,038'

WELL OPERATOR JAY-BEE PRODUCTION CO. DESIGNATED AGENT RANDY BRODA  
ADDRESS 1720 ROUTE 22 EAST UNION, NJ 07083 ADDRESS RT.1 BOX 5 CAIRO, WV 26337

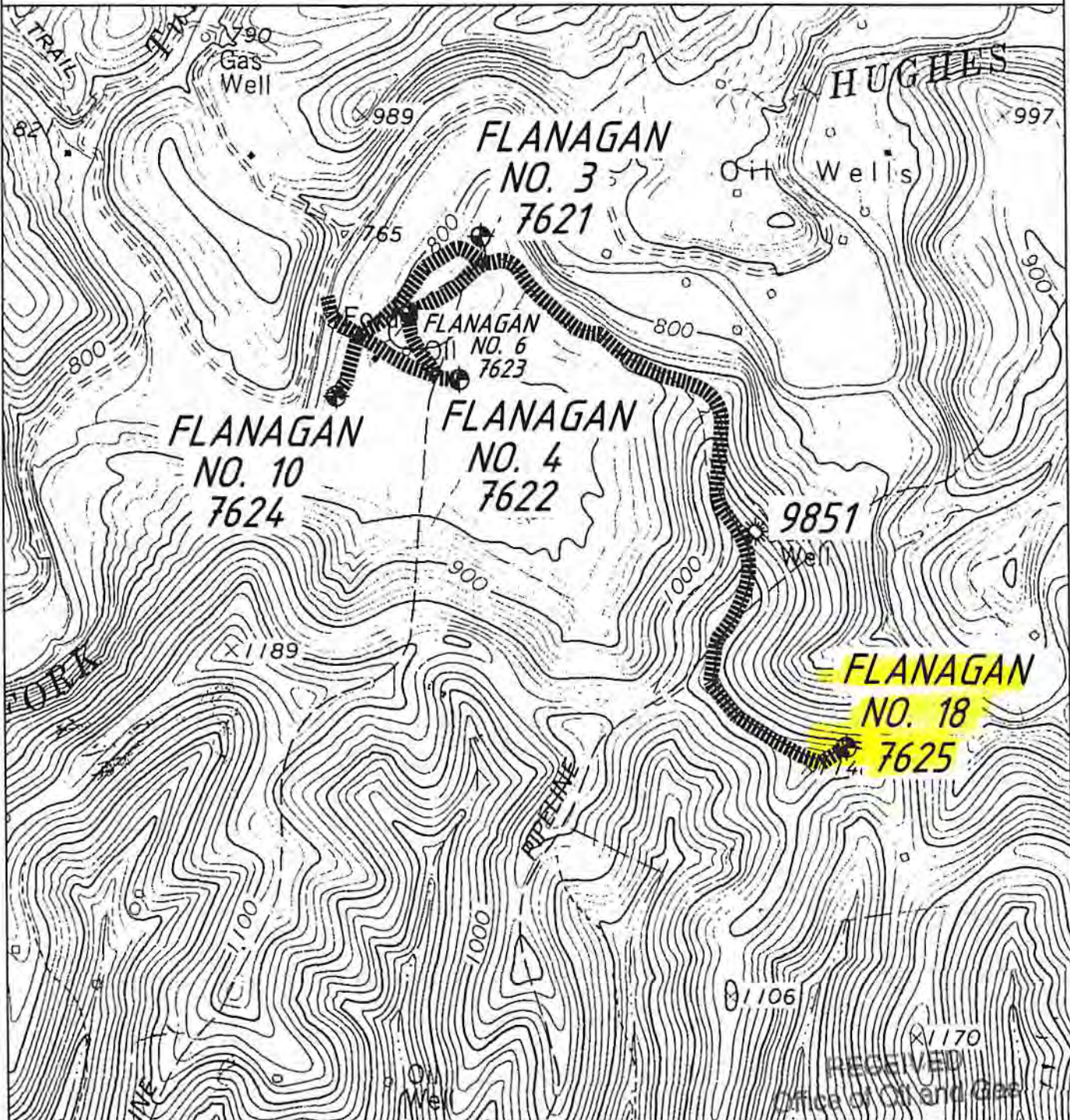
COUNTY NAME  
PERMIT



WW9

# Z. FLANAGAN LEASE WELLS 3, 4, 6, 10, 18 API NOS. 7621, 7622, 7623, 7624, 7625

PAGE OF



ANGLE RIGHT LAND SURVEYING, LLC PO BOX 681 GRANTSVILLE, WV 26147 (304) 354-0065 130604	OPERATOR	TOPO SECTION	WELL NAME
	JAY-BEE PRODUCTION CO. 1720 RT. 22 EAST EAST UNION, NJ 07083	PULLMAN 7.5'	Z. FLANAGAN NO. 3, 4, 6, 10, 18
		SCALE: 1"=1000'	DATE: 09/17/2013

2