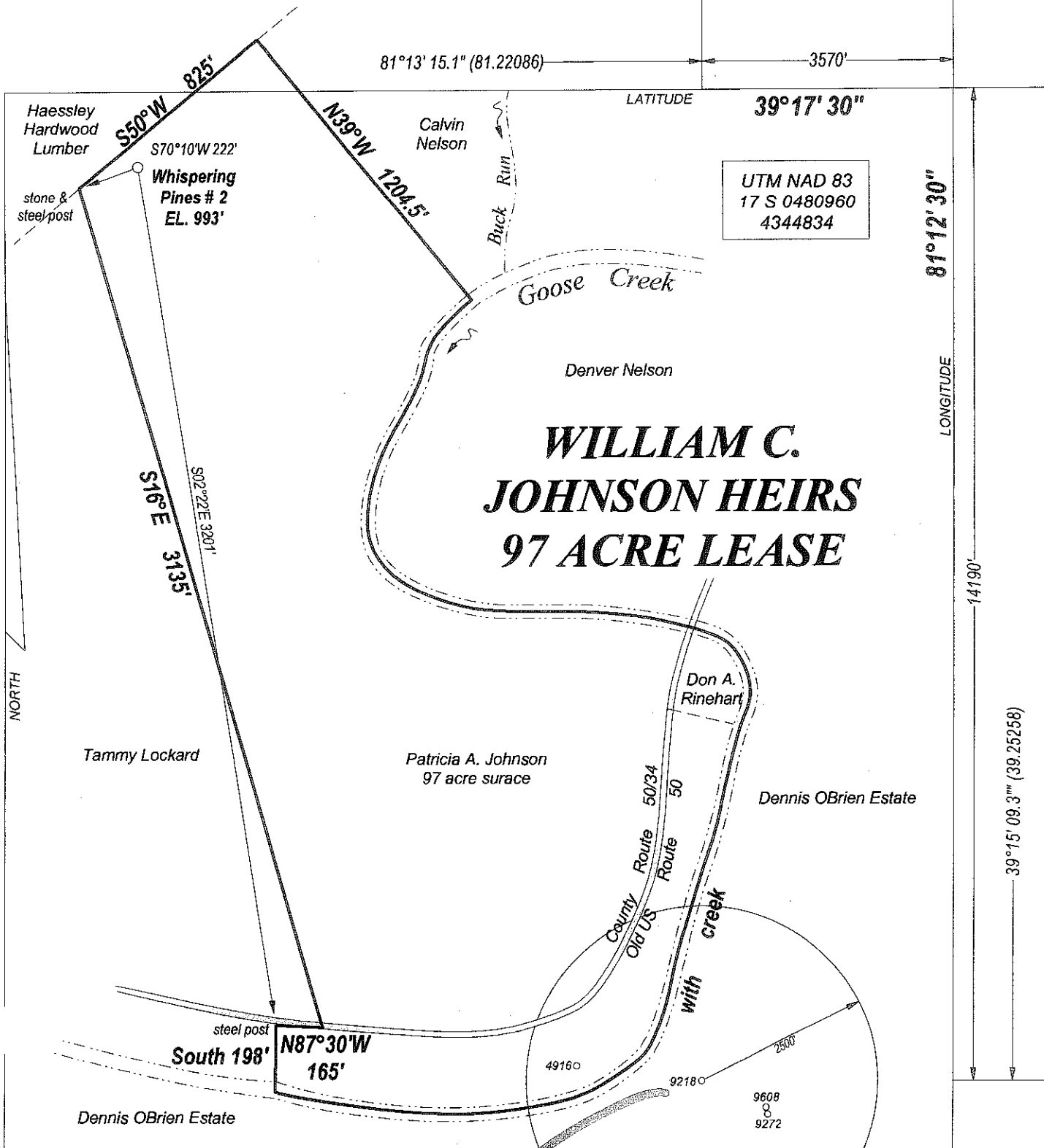


85 09218F




**WILLIAM C.
JOHNSON HEIRS
97 ACRE LEASE**

FILE NO. _____
 DRAWING NO. _____
 SCALE 1" = 500'
 MINIMUM DEGREE OF ACCURACY 1:200
 PROVEN SOURCE OF ELEVATION GPS OBSERVATION

I, THE UNDERSIGNED, HEREBY CERTIFY THAT THIS PLAT IS CORRECT TO THE BEST OF MY KNOWLEDGE AND BELIEF AND SHOWS ALL THE INFORMATION REQUIRED BY LAW AND THE REGULATIONS ISSUED AND PRESCRIBED BY THE DEPARTMENT OF ENERGY.

[Signature]
 SIGNED _____
 PROFESSIONAL SURVEYOR: 551



STATE OF WEST VIRGINIA
DEPARTMENT OF ENERGY
DIVISION OF OIL AND GAS

DATE JUNE 29TH, 2011
 OPERATORS WELL NO. WHISPERING PINES # 2

API 47 - 085 - 9218
STATE COUNTY PERMIT

WELL TYPE: OIL GAS LIQUID INJECTION _____ WASTE DISPOSAL _____
 (IF GAS) PRODUCTION STORAGE _____ DEEP _____ SHALLOW

LOCATION: ELEVATION 993' WATER SHED GOOSE CREEK
 DISTRICT GRANT COUNTY RITCHIE QUADRANGLE CAIRO SCHULTZ

SURFACE OWNER PATRICIA A. JOHNSON ACREAGE 97
 OIL & GAS ROYALTY PATRICIA A. JOHNSON & WILLIAM C. JOHNSON HEIRS LEASE AC. 97

PROPOSED WORK: DRILL _____ CONVERT _____ DRILL DEEPER _____ REDRILL _____
 FRACTURE OR STIMULATE PLUG OFF OLD FORMATION _____
 PERFORATE NEW FORMATION _____
 OTHER PHYSICAL CHANGE IN WELL _____
 PLUG AND ABANDON _____ CLEAN OUT AND REPLUG _____
 SALT SAND, MAXON, KEENER,

TARGET FORMATION BIG INJUN, BEREA, WEIR, GANTZ ESTIMATED DEPTH 1500' - 2500'

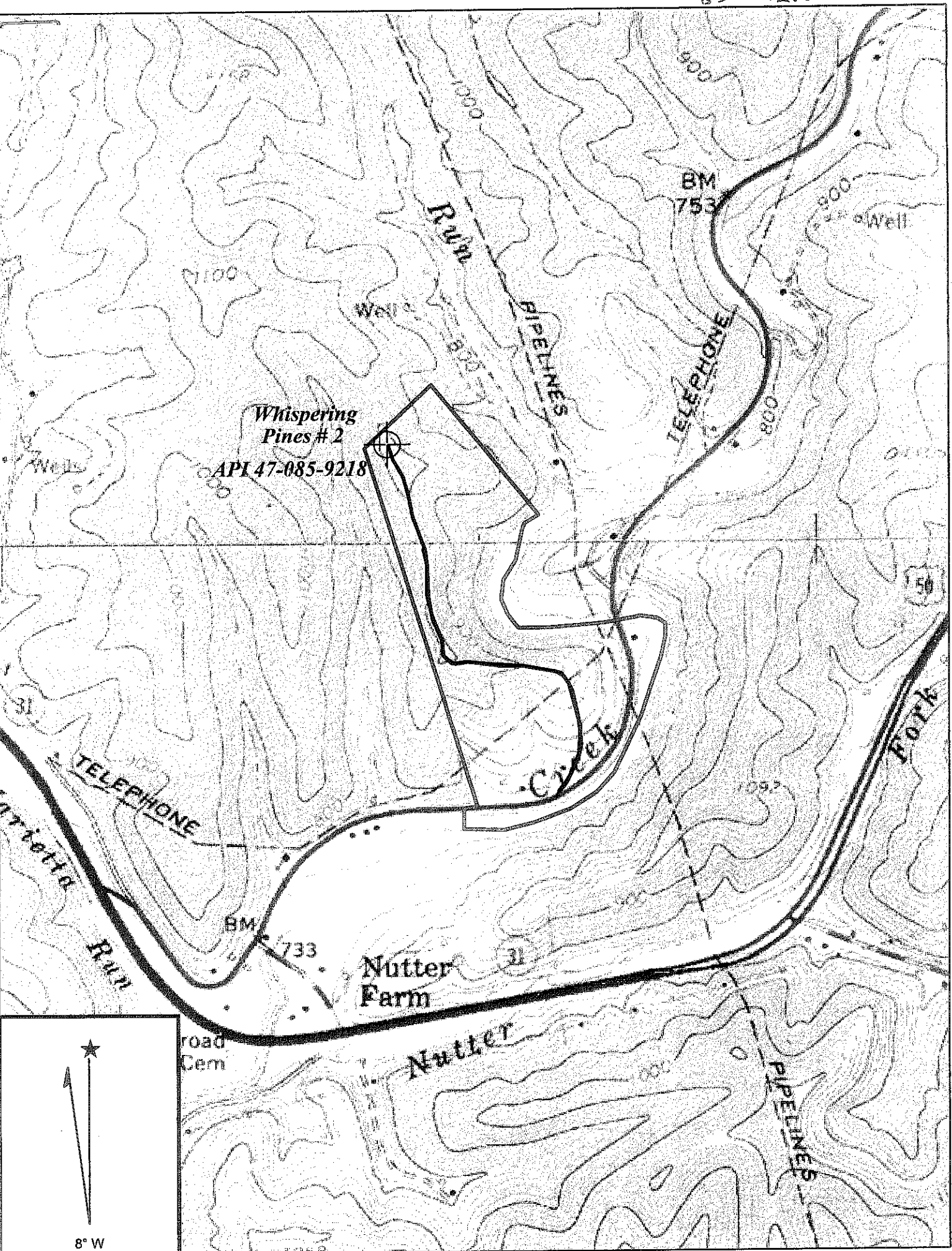
WELL OPERATOR BIALEK OIL & GAS CORP. DESIGNATED AGENT MICHAEL BIALEK
 ADDRESS RT. 1, BOX 90F ADDRESS RT. 1, BOX 90F
HARRISVILLE, WV 26362 HARRISVILLE, WV 26362

FORM WW - 6

COUNTY NAME
PREMIT

07/20/2012

82 012101



Copyright (C) 1997, Maptech, Inc.

SCHULTZ
CAIRO QUADRANGLE

SCALE 1" = 1000'

JUN 29 2012

BIALEK OIL & GAS CORP.

WELL: WHISPERING PINES # 2 API 47-085-9218
WILLIAM C. JOHNSON HEIRS 97 ACRE LEASE

GRANT DISTRICT RITCHIE COUNTY WEST VIRGINIA

07/20/2012