

5,300' LATITUDE 39°05'00"

LONGITUDE 80°55'00"

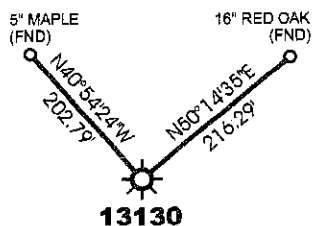
006'11"

COUNTY

085

PERMIT NO.

**WELL REFERENCE TIES
DETAIL
NOT TO SCALE**



NORTH

(+) DENOTES LOCATION OF WELL ON U.S.G.S. TOPOGRAPHIC MAP

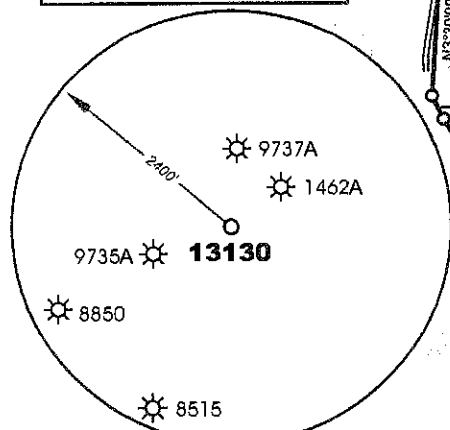
RICHARD L. COLE
Tax Map 43 Parcel 9.1
32.5 Acres

RICHARD L. COLE, et al
Tax Map 43 Parcel 9
37.5 Acres

ROBERT C. FLEMING
Tax Map 38 Parcel 06
54.75 Acres

G. W. CONRAD
Tax Map 38 Parcel 08
60 Acres

WELL 13130
NAD 83
LAT. 39°03'02.55"
LONG. 80°56'06.69"
UTM NAD 83
N 4322405.76
E 505607.86



WILLIAM M & VICKIE L. LAMB
TAX MAP 43 PARCEL 12
91.4 ACRES

BETTY E. WRIGHT
Tax Map 43 Parcel 14
60.4 Acres

**SYLVIA JANE, DARLA J BYRD, &
MARY A MASON**
Tax Map 45 Parcel 01
34.24 Acres

N26°00'00"W 70.13'
N32°00'00"W 169.13'
N25°00'00"W 396.00'

N15°00'00"E 321.75'
N15°00'00"E 868.00'
N15°00'00"E 577.50'

N15°00'00"E 321.75'
N15°00'00"E 868.00'
N15°00'00"E 577.50'

N15°00'00"E 321.75'
N15°00'00"E 868.00'
N15°00'00"E 577.50'

N15°00'00"E 321.75'
N15°00'00"E 868.00'
N15°00'00"E 577.50'

N15°00'00"E 321.75'
N15°00'00"E 868.00'
N15°00'00"E 577.50'

N15°00'00"E 321.75'
N15°00'00"E 868.00'
N15°00'00"E 577.50'

N15°00'00"E 321.75'
N15°00'00"E 868.00'
N15°00'00"E 577.50'

N15°00'00"E 321.75'
N15°00'00"E 868.00'
N15°00'00"E 577.50'

N15°00'00"E 321.75'
N15°00'00"E 868.00'
N15°00'00"E 577.50'

N15°00'00"E 321.75'
N15°00'00"E 868.00'
N15°00'00"E 577.50'

N15°00'00"E 321.75'
N15°00'00"E 868.00'
N15°00'00"E 577.50'

N15°00'00"E 321.75'
N15°00'00"E 868.00'
N15°00'00"E 577.50'

N15°00'00"E 321.75'
N15°00'00"E 868.00'
N15°00'00"E 577.50'

N15°00'00"E 321.75'
N15°00'00"E 868.00'
N15°00'00"E 577.50'

N15°00'00"E 321.75'
N15°00'00"E 868.00'
N15°00'00"E 577.50'

N15°00'00"E 321.75'
N15°00'00"E 868.00'
N15°00'00"E 577.50'

N15°00'00"E 321.75'
N15°00'00"E 868.00'
N15°00'00"E 577.50'


N15°00'00"E 321.75'
N15°00'00"E 868.00'
N15°00'00"E 577.50'

MSES consultants, inc.

FILE NO. 11-109-Well13130-WellPlat
DRAWN BY HDW/MVS
SCALE 1" = 500'
MIN. DEGREE OF ACCURACY 1 IN 2500
PROVEN SOURCE OF ELEVATION :
DGPS (SUBMETER MAPPING GRADE)

I, THE UNDERSIGNED, HEREBY CERTIFY THAT THIS PLAT IS CORRECT TO THE BEST OF MY KNOWLEDGE AND BELIEF, AND THAT IT SHOWS ALL INFORMATION REQUIRED BY LAW AND REGULATIONS ISSUED AND PRESCRIBED BY THE DEPARTMENT OF MINES.

(SIGNED) Hershel D. Ward
R.P.E. _____ L.L.S. 995



STATE OF WEST VIRGINIA
DEPARTMENT OF MINES
OIL AND GAS DIVISION



DATE JANUARY 23, 20 12
OPERATOR'S WELL NO. 13130
API WELL NO. 47 085
STATE COUNTY PERMIT NO. 09948

WELL TYPE: OIL GAS LIQUID INJECTION WASTE DISPOSAL
IF "GAS", PRODUCTION STORAGE DEEP SHALLOW

LOCATION: ELEVATION 1122.74' WATERSHED SENG RUN

DISTRICT UNION COUNTY RITCHIE
QUADRANGLE BURNT HOUSE 7.5' NEAREST TOWN RACKET

SURFACE OWNER WILLIAM M. & VICKIE L. LAMB ACREAGE 91.4

OIL & GAS ROYALTY OWNER WILLIAM M. & VICKIE L. LAMB, ET AL LEASE ACREAGE 93.00

LEASE NO. RN055367

PROPOSED WORK: DRILL CONVERT DRILL DEEPER REDRILL FRACTURE OR STIMULATE
PLUG OFF OLD FORMATION PERFORATE NEW FORMATION
OTHER PHYSICAL CHANGE IN WELL (SPECIFY) _____
PLUG AND ABANDON CLEAN OUT AND REPLUG

TARGET FORMATION ALEXANDER ESTIMATED DEPTH 5,040'

WELL OPERATOR DOMINION TRANSMISSION, INC. DESIGNATED AGENT MR. JAMES D. BLASINGAME
ADDRESS 445 WEST MAIN STREET ADDRESS 445 WEST MAIN STREET
CLARKSBURG, WV 26301 CLARKSBURG, WV 26301

FORM IV-6

02/10/2012

85-09948

Print Date: 08/30/11
Scale: 1 inch = 2,000 ft.

Horizontal Datum: NAD83

