



**west virginia** department of environmental protection

Office of Oil and Gas  
601 57th Street SE  
Charleston, WV 25304  
(304) 926-0450  
(304) 926-0452 fax

Earl Ray Tomblin, Governor  
Randy C. Huffman, Cabinet Secretary  
www.dep.wv.gov

May 20, 2014

**WELL WORK PERMIT**

**Vertical Well**

This permit, API Well Number: 47-8510116, issued to TERM ENERGY CORP., is evidence of permission granted to perform the specified well work at the location described on the attached pages and located on the attached plat, subject to the provisions of Chapter 22 of the West Virginia Code of 1931, as amended, and all rules and regulations promulgated thereunder, and to all conditions and provisions outlined in the pages attached hereto. Notification shall be given by the operator to the Oil and Gas Inspector at least 24 hours prior to the construction of roads, locations, and/or pits for any permitted work. In addition, the well operator shall notify the same inspector 24 hours before any actual well work is commenced and prior to running and cementing casing. Spills or emergency discharges must be promptly reported by the operator to 1-800-642-3074 and to the Oil and Gas inspector.

Please be advised that form WR-35, Well Operators Report of Well Work is to be submitted to this office within 90 days completion of permitted well work, as should form WR-34 Discharge Monitoring Report within 30 days of discharge of pits, if applicable. Failure to abide by all statutory and regulatory provisions governing all duties and operations hereunder may result in suspension or revocation of this permit and, in addition, may result in civil and/or criminal penalties being imposed upon the operators.

In addition to the applicable requirements of this permit, and the statutes and rules governing oil and gas activity in WV, this permit may contain specific conditions which must be followed. Permit conditions are attached to this cover letter.

Per 35CSR-4-5.2.g this permit will expire in two (2) years from the issue date unless permitted well work is commenced. If there are any questions, please feel free to contact me at (304) 926-0499 ext. 1654.



James Martin  
Chief

Operator's Well No: RICHARDS 11  
Farm Name: RICHARDS, LONNIE D. & MIRIA  
**API Well Number: 47-8510116**  
**Permit Type: Vertical Well**  
Date Issued: 05/20/2014

**Promoting a healthy environment.**

**05/23/2014**

## PERMIT CONDITIONS

West Virginia Code § 22-6-11 allows the Office of Oil and Gas to place specific conditions upon this permit. Permit conditions have the same effect as law. Failure to adhere to the specified permit conditions may result in enforcement action.

### CONDITIONS

---

1. If the operator encounters an unanticipated void, or an anticipated void at an unanticipated depth, the operator shall notify the inspector within 24 hours. Modifications to the casing program may be necessary to comply with W. Va. Code § 22-6-20, which requires drilling to a minimum depth of thirty feet below the bottom of the void, and installing a minimum of twenty (20) feet of casing. Under no circumstance should the operator drill more than fifty (50) feet below the bottom of the void or install less than twenty (20) feet of casing below the bottom of the void.
2. Pursuant to 35 CSR § 4-19.1.a, at the request of the surface owner all water wells or springs within 1000 feet of the proposed well that are actually utilized for human consumption, domestic animals or other general use shall be sampled and analyzed.
3. Pursuant to 35 CSR § 4-19.1.c, if the operator is unable to sample and analyze any water well or spring within one thousand (1,000) feet of the permitted well location, the Office of Oil and Gas requires the operator to sample, at a minimum, one water well or spring located between one thousand (1,000) feet and two thousand (2,000) feet of the permitted well location.
4. All pits must be lined with a minimum of 20 mil thickness synthetic liner.
5. In the event of an accident or explosion causing loss of life or serious personal injury in or about the well or while working on the well, the well operator or its contractor shall give notice, stating the particulars of the accident or explosion, to the oil and gas inspector and the Chief within twenty-four (24) hours.
6. During the surface casing and cementing process, in the event cement does not return to the surface, or any other casing string that is permitted to circulate cement to the surface and does not return to the surface, the oil and gas inspector shall be notified within twenty-four (24) hours.
7. Well work activities shall not constitute a hazard to the safety of persons.



4708510115  
 CK  
 6500

WW - 2B  
 (Rev. 8/10)

**STATE OF WEST VIRGINIA**  
**DEPARTMENT OF ENVIRONMENTAL PROTECTION, OFFICE OF OIL AND GAS**  
**WELL WORK PERMIT APPLICATION**

1) Well Operator: TERM Energy Corporation      306756      Ritchie      Grant      Harrisville  
 Operator ID      County      District      Quadrangle

2) Operator's Well Number: L. Richards 11      3) Elevation: 936'

4) Well Type: (a) Oil  or Gas   
 (b) If Gas: Production  / Underground Storage \_\_\_\_\_  
 Deep \_\_\_\_\_ / Shallow

5) Proposed Target Formation(s): Gordon      Proposed Target Depth: 2800'

6) Proposed Total Depth: 2800' Feet      Formation at Proposed Total Depth: Gordon

7) Approximate fresh water strata depths: 150'

8) Approximate salt water depths: 1200'

9) Approximate coal seam depths: None

10) Approximate void depths,(coal, Karst, other): None

11) Does land contain coal seams tributary to active mine? No

12) Describe proposed well work and fracturing methods in detail (attach additional sheets if needed)

Drill new well and stimulate with Nitrogen and/or Gel water fracturing methods. (Pit not exceed 5000 barrels water.)

13) **CASING AND TUBING PROGRAM**

| TYPE         | SPECIFICATIONS |       |               | FOOTAGE      | INTERVALS    | CEMENT             |
|--------------|----------------|-------|---------------|--------------|--------------|--------------------|
|              | Size           | Grade | Weight per ft | For Drilling | Left in Well | Fill -up (Cu. Ft.) |
| Conductor    | 9 5/8"         | R - 2 | 26#           | 30'          | 30'          | Grout to surface   |
| Fresh Water  | 7"             | R - 3 | 17#           | 350'         | 350'         | To surface         |
| Coal         |                |       |               |              |              |                    |
| Intermediate |                |       |               |              |              |                    |
| Production   | 4 1/2"         | R - 3 | 10.5#         | 2800'        | 2800'        | 1800' (248cu.ft.)  |
| Tubing       |                |       |               |              |              |                    |
| Liners       |                |       |               |              |              |                    |

RECEIVED  
 Office of Oil and Gas  
 MAY 09 2014

Packers: Kind: NA  
 Sizes: NA  
 Depths Set NA

WV Department of  
 Environmental Protection

*David W. ...*  
 5-5-14

05/23/2014

WW-2A  
(Rev. 6-07)

1.) Date: \_\_\_\_\_  
2.) Operator's Well Number L. Richards 11  
State 47 County 085 Permit \_\_\_\_\_  
3.) API Well No.: \_\_\_\_\_

**STATE OF WEST VIRGINIA  
DEPARTMENT OF ENVIRONMENTAL PROTECTION, OFFICE OF OIL AND GAS  
NOTICE AND APPLICATION FOR A WELL WORK PERMIT**

4) Surface Owner(s) to be served:  
(a) Name Lonnie D. Richards et ux W  
Address 413 S. Spring Street  
Harrisville, WV 26362  
(b) Name \_\_\_\_\_  
Address \_\_\_\_\_  
(c) Name \_\_\_\_\_  
Address \_\_\_\_\_  
6) Inspector David Cowan  
Address 1597 Devil Hole Road  
Harrisville, WV 26362  
Telephone 304-389-3509  
5) (a) Coal Operator  
Name \_\_\_\_\_  
Address \_\_\_\_\_  
(b) Coal Owner(s) with Declaration  
Name \_\_\_\_\_  
Address \_\_\_\_\_  
(c) Coal Lessee with Declaration  
Name \_\_\_\_\_  
Address \_\_\_\_\_

**TO THE PERSONS NAMED ABOVE TAKE NOTICE THAT:**

OR Included is the lease or leases or other continuing contract or contracts by which I hold the right to extract oil and gas

X Included is the information required by Chapter 22, Article 6, Section 8(d) of the Code of West Virginia (see page 2)

I certify that as required under Chapter 22-6 of the West Virginia Code I have served copies of this notice and application, a location plat, and accompanying documents pages 1 through \_\_\_\_\_ on the above named parties by:

- X Personal Service (Affidavit attached)
- \_\_\_\_\_ Certified Mail (Postmarked postal receipt attached)
- \_\_\_\_\_ Publication (Notice of Publication attached)

I have read and understand Chapter 22-6 and 35 CSR 4, and I agree to the terms and conditions of any permit issued under this application.

I certify under penalty of law that I have personally examined and am familiar with the information submitted on this application form and all attachments, and that based on my inquiry of those individuals immediately responsible for obtaining the information, I believe that the information is true, accurate and complete.

I am aware that there are significant penalties for submitting false information, including the possibility of fine and imprisonment.

Well Operator TERM Energy Corporation  
By: Leroy Baker  
Its: Designated Agent  
Address 713 East Main Street  
Harrisville, WV 26362  
Telephone 304-643-4500

Subscribed and sworn before me this 5th day of May, 2014

Jean Drelland Notary Public  
My Commission Expires March 8, 2019  
Oil and Gas Privacy Notice



The Office of Oil and Gas processes your personal information, such as name, address and phone number, as a part of our regulatory duties. Your personal information may be disclosed to other State agencies or third parties in the normal course of business or as needed to comply with statutory or regulatory requirements, including Freedom of Information Act requests. Our office will appropriately secure your personal information. If you have any questions about our use of your personal information, please contact DEP's Chief Privacy Officer at [depprivacyofficer@wv.gov](mailto:depprivacyofficer@wv.gov)

**WV Department of  
Environmental Protection**

05/23/2014



WW-2A Surface Waiver

SURFACE OWNER WAIVER

County Ritchie

Operator  
Operator well number

TERM Energy Corporation  
L. Richards 11

**INSTRUCTIONS TO SURFACE OWNERS NAMED ON PAGE WW2-A**

The well operator named on page WW2A is applying for a permit from the State to do oil or gas well work. (Note: If the surface tract is owned by more than three persons, then these materials were served on you because your name appeared on the Sheriff's tax ticket on the land or because you actually occupy the surface tract. In either case, you may be the only owner who will actually receive these materials.) See Chapter 22 of the West Virginia Code. Well work permits are valid for 24 months. If you do not own any interest in the surface tract, please forward these materials to the true owner immediately if you know who it is. Also, please notify the well operator and the Office of Oil and Gas.

**NOTE: YOU ARE NOT REQUIRED TO FILE ANY COMMENT.**

**WHERE TO FILE COMMENTS AND OBTAIN ADDITIONAL INFORMATION:**

Chief, Office of Oil and Gas  
Department of Environmental Protection  
601 57<sup>th</sup> St. SE  
Charleston, WV 25304  
(304) 926-0450

**Time Limits and methods for filing comments.** The law requires these materials to be served on or before the date the operator files his Application. You have **FIFTEEN (15) DAYS** after the filing date to file your comments. Comments must be filed in person or received in the mail by the Chief's office by the time stated above. You may call the Chief's office to be sure of the date. Check with your postmaster to ensure a adequate delivery time or to arrange special expedited handling. If you have been contacted by the well operator and you have signed a "voluntary statement of no objection" to the planned work described in these materials, then the permit may be issued at any time.

**Comments must be in writing.** Your comments must include your name, address and telephone number, the well operator's name and well number and the approximate location of the proposed well site including district and county from the application. You may add other documents, such as sketches, maps or photographs to support your comments.

The Chief has the power to deny or condition a well work permit based on comments on the following grounds:

- 1) The proposed well work will constitute a hazard to the safety of persons.
- 2) The soil erosion and sediment control plan is not adequate or effective;
- 3) Damage would occur to publicly owned lands or resources;
- 4) The proposed well work fails to protect fresh water sources or supplies;
- 5) The applicant has committed a substantial violation of a previous permit or a substantial violation of one or more of the rules promulgated under Chapter 22, and has failed to abate or seek review of the violation..."

If you want a copy of the permit as it is issued or a copy of the order denying the permit, you should request a copy from the Chief.

**List of Water Testing Laboratories.** The Office maintains a list of water testing laboratories which you can hire to test your water to establish water quality prior to and after drilling. Contact the Chief to obtain a copy.

**VOLUNTARY STATEMENT OF NO OBJECTION**

I hereby state that I have read the instructions to surface owners and that I have received copies of a Notice and Application for a Well Work Permit on Form WW2-A, and attachments consisting of pages 1 through \_\_\_ including a work order on Form WW2-B, a survey plat, and a soil and erosion plan, all for proposed well work on my surface land as described therein.

I further state that I have no objection to the planned work described in these materials, and I have no objection to a permit being issued on those materials.

FOR EXECUTION BY A NATURAL PERSON

FOR EXECUTION BY A CORPORATION, ETC.

Lonnie D. Richards  
Signature  
Lonnie D. Richards  
Print Name

Date 5-5-14  
Company Name  
By  
Its

RECEIVED  
Office of Oil and Gas  
MAY 09 2014  
Signature  
Date  
WV Department of  
Environmental Protection

WW-2A1  
(Rev. 1/11)

Operator's Well Number L. Richards 11

**INFORMATION SUPPLIED UNDER WEST VIRGINIA CODE  
Chapter 22, Article 6, Section 8(d)  
IN LIEU OF FILING LEASE(S) AND OTHER CONTINUING CONTRACT(S)**

Under the oath required to make the verification on page 1 of this Notice and Application, I depose and say that I am the person who signed the Notice and Application for the Applicant, and that –

- (1) the tract of land is the same tract described in this Application, partly or wholly depicted in the accompanying plat, and described in the Construction and Reclamation Plan;
- (2) the parties and recordation data (if recorded) for lease(s) or other continuing contract(s) by which the Applicant claims the right to extract, produce or market the oil or gas are as follows:

| Grantor, Lessor, etc.       | Grantee, Lessee, etc.   | Royalty | Book/Page |
|-----------------------------|-------------------------|---------|-----------|
| Holmes L. and Vada J. Lemon | TERM Energy Corporation | 5/32    | 241/1094  |

**Acknowledgement of Possible Permitting/Approval  
In Addition to the Office of Oil and Gas**

The permit applicant for the proposed well work addressed in this application hereby acknowledges the possibility of the need for permits and/or approvals from local, state, or federal entities in addition to the DEP, Office of Oil and Gas, including but not limited to the following:

- WV Division of Water and Waste Management
- WV Division of Natural Resources
- WV Division of Highways
- U.S. Army Corps of Engineers
- U.S. Fish and Wildlife Service
- County Floodplain Coordinator

The applicant further acknowledges that any Office of Oil and Gas permit in no way overrides, replaces, or nullifies the need for other permits/approvals that may be necessary and further affirms that all needed permits/approvals should be acquired from the appropriate authority before the permit activity is initiated.

Well Operator:  
By: Its:

TERM Energy Corporation  
Leroy Baker  
Designated Agent

RECEIVED  
Office of Oil and Gas  
MAY 08 2014

**WV Department of  
Environmental Protection**

WW-2B1  
(5-12)

Well No. L. Richards # 11

West Virginia Department of Environmental Protection  
Office of Oil and Gas

NOTICE TO SURFACE OWNERS

The well operator named below is preparing to file for a permit from the state to drill a new well. Before a well work permit can be filed with the Chief of the Office of Oil and Gas, the well operator is required to have given notice of the right to request water well or spring analytical testing. This notice shall be given to the owners or occupants of land which have a water well or spring being utilized for human consumption, domestic animals, or other general use and which is located within 1000 feet of the proposed well site.

With this form, the operator is giving you notice of your right to request analytical testing. The operator is required to sample and analyze the water wells or springs of all owners or occupants who request it. Therefore, if you wish to have your water well or spring tested, contact the operator named below.

All sampling shall be completed prior to drilling. Within thirty (30) days of the receipt of such sample analyses the operator shall submit the results to the Chief of the Office of Oil and Gas and to the owners or occupants who may have requested them.

Be advised, you have the right to sample and analyze any water supply at your own expense.

Listed below is the laboratory chosen by operator to perform analysis, and contractor chosen to collect sample.

|                           |  |
|---------------------------|--|
| Certified Laboratory Name | <u>Microbac Laboratories</u>                     |
| Sampling Contractor       | <u>158 Starlight Drive, Marietta, Ohio 45750</u> |

|               |                                |
|---------------|--------------------------------|
| Well Operator | <u>TERM Energy Corporation</u> |
| Address       | <u>713 East Main Street</u>    |
|               | <u>Harrisville, WV 26362</u>   |
| Telephone     | <u>304-643-4500</u>            |

FOR OPERATOR'S USE ONLY: Below, or on an attached page, list those persons which were given this notice. Place an asterisk beside the one(s) that contacted you and requested sampling and analyses. If there were no requests made, indicate by underling which one you have selected to sample and analyze. If there are no water wells or springs within 1000 feet of the proposed site, the Chief may require the operator to test wells up to 2000 feet from the proposed site.

There appears to be two water sources within 1000' of well.

Surface owners contacted:

Anita & Lonnie Richards  
413 South Spring Street  
Harrisville, WV 26362

Patricia McCullough  
47 Farrow Hill Road  
Davisville, WV 26142-8889

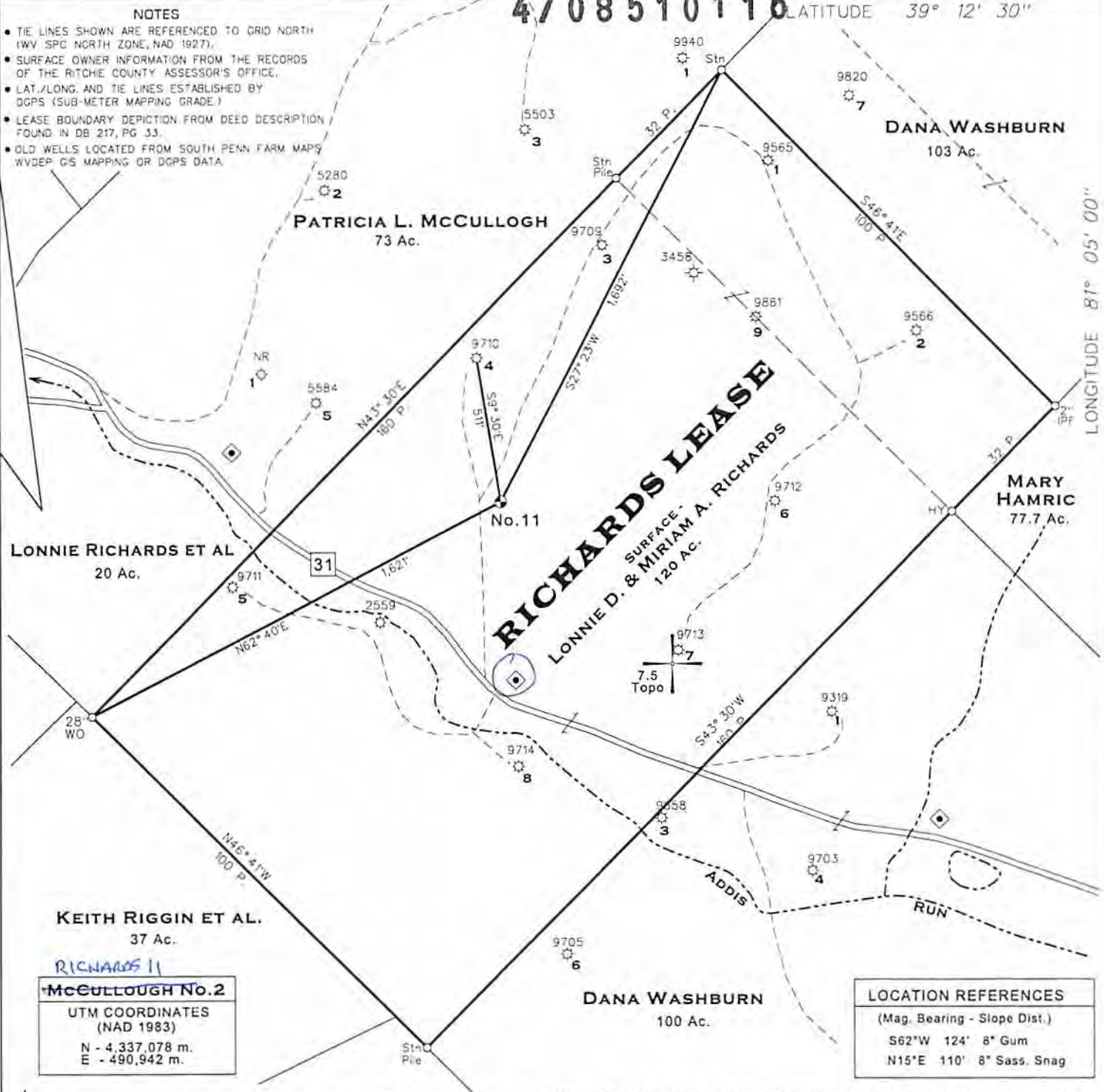
RECEIVED  
Office of Oil and Gas

MAY 09 2014

WV Department of  
Environmental Protection  
05/23/2014



4708510116



LONGITUDE 81° 05' 00"  
Surface Latitude - 39° 10' 58.12"

FILE NO. 116-15  
 DRAWING NO. 11  
 SCALE 1" = 500'  
 MINIMUM DEGREE OF ACCURACY Sub-Meter  
 PROVEN SOURCE OF ELEVATION DGPS Survey

I, THE UNDERSIGNED, HEREBY CERTIFY THAT THIS PLAT IS CORRECT TO THE BEST OF MY KNOWLEDGE AND BELIEF AND SHOWS ALL THE INFORMATION REQUIRED BY LAW AND THE REGULATIONS ISSUED AND PRESCRIBED BY THE DEPARTMENT OF MINES.

(SIGNED) [Signature]  
 TIMOTHY P. ROUSH PS 793



WEST VIRGINIA  
 Division of Environmental Protection  
 Office of Oil and Gas  
 601 57th Street  
 Charleston, West Virginia 25304



DATE April 16, 2014  
 FARM Richards No. 11  
 API WELL NO. 47-08510116  
 RECEIVED  
 of Oil and Gas

WELL TYPE: OIL  GAS  LIQUID INJECTION  WASTE DISPOSAL   
 (IF "GAS") PRODUCTION  STORAGE  DEEP  SHALLOW  HORIZONTAL   
 LOCATION: ELEVATION 936' WATERSHED Addis Run  
 DISTRICT Grant COUNTY Ritchie  
 QUADRANGLE Harrisville 7.5'

MAY 09 2014  
 WV Department of Environmental Protection

SURFACE OWNER Lonnie D. & Miriam A. Richards ACREAGE 120 Ac.  
 OIL & GAS ROYALTY OWNER Lonnie D. & Miriam A. Richards LEASE ACREAGE 120 Ac.  
 LEASE NO. \_\_\_\_\_

05/23/2014

PROPOSED WORK: DRILL  CONVERT  DRILL DEEPER  REDRILL  FRACTURE OR STIMULATE  PLUG OFF OLD FORMATION  PERFORATE NEW FORMATION  OTHER PHYSICAL CHANGE IN WELL (SPECIFY) \_\_\_\_\_

PLUG AND ABANDON  CLEAN OUT AND REPLUG   
 TARGET FORMATION Gordon ESTIMATED DEPTH 2,800'  
 WELL OPERATOR Term Energy Corporation DESIGNATED AGENT Leroy Baker  
 ADDRESS 713 East Main Street ADDRESS 713 East Main Street  
Harrisville, WV 26362 Harrisville, WV 26362

FORM IV-6



STATE OF WEST VIRGINIA  
DEPARTMENT OF ENVIRONMENTAL PROTECTION  
OFFICE OF OIL AND GAS

FLUIDS/ CUTTINGS DISPOSAL & RECLAMATION PLAN

Operator Name TERM Energy Corporation OP Code 306756

Watershed (HUC 10) Addis Run Quadrangle Harrisville

Elevation 936' County Ritchie District Grant

Do you anticipate using more than 5,000 bbls of water to complete the proposed well work? Yes \_\_\_\_\_ No X

Will a pit be used for drill cuttings? Yes X No \_\_\_\_\_

If so, please describe anticipated pit waste: Drilling water - Flowback fluid

Will a synthetic liner be used in the pit? Yes X No \_\_\_\_\_ If so, what ml.? 20

Proposed Disposal Method For Treated Pit Wastes:

- Land Application
- Underground Injection ( UIC Permit Number 2D0855151 )
- Reuse (at API Number \_\_\_\_\_ )
- Off Site Disposal (Supply form WW-9 for disposal location)
- Other (Explain \_\_\_\_\_)

Will closed loop system be used? No

Drilling medium anticipated for this well? Air, freshwater, oil based, etc. air

-If oil based, what type? Synthetic, petroleum, etc. NA

Additives to be used in drilling medium? TD 200 Drilling Soap (if needed)

Drill cuttings disposal method? Leave in pit, landfill, removed offsite, etc. leave in pit

-If left in pit and plan to solidify what medium will be used? (cement, lime, sawdust) None

-Landfill or offsite name/permit number? \_\_\_\_\_

I certify that I understand and agree to the terms and conditions of the GENERAL WATER POLLUTION PERMIT issued on August 1, 2005, by the Office of Oil and Gas of the West Virginia Department of Environmental Protection. I understand that the provisions of the permit are enforceable by law. Violations of any term or condition of the general permit and/or other applicable law or regulation can lead to enforcement action.

I certify under penalty of law that I have personally examined and am familiar with the information submitted on this application form and all attachments thereto and that, based on my inquiry of those individuals immediately responsible for obtaining the information, I believe that the information is true, accurate, and complete. I am aware that there are significant penalties for submitting false information, including the possibility of fine or imprisonment.

Company Official Signature [Signature]  
Company Official (Typed Name) Leroy Baker  
Company Official Title Designated Agent


Subscribed and sworn before me this 5th day of May, 20 14

[Signature]

Notary Public

My commission expires March 8, 2019

RECEIVED  
Office of Oil and Gas  
MAY 09 2014



Form WW-9

Operator's Well No. L. Richards # 11

Proposed Revegetation Treatment: Acres Disturbed 1.5 Prevegetation pH 6.0

Lime 3 Tons/acre or to correct to pH 6.5

Fertilizer (10-20-20 or equivalent) 500 lbs/acre (500 lbs minimum)

Mulch straw/hay 2 Tons/acre

Seed Mixtures

| Seed Type | Area I<br>lbs/acre | Seed Type     | Area II<br>lbs/acre |
|-----------|--------------------|---------------|---------------------|
| Ky - 31   | 40                 | Orchard Grass | 40                  |
| Clover    | 5                  | Clover        | 5                   |
| Rye       | 15                 | Rye           | 15                  |

Attach:  
Drawing(s) of road, location, pit and proposed area for land application.

Photocopied section of involved 7.5' topographic sheet.

Plan Approved by: David Wilson

Comments: prepare & mulch all cut area no less than 2 tons per acre maintain all M&S during operation

Title: oil & gas inspector Date: 5-5-14

Field Reviewed?  Yes  No

RECEIVED  
Office of Oil and Gas  
MAY 09 2014  
WV Department of  
Environmental Protection  
05/23/2014



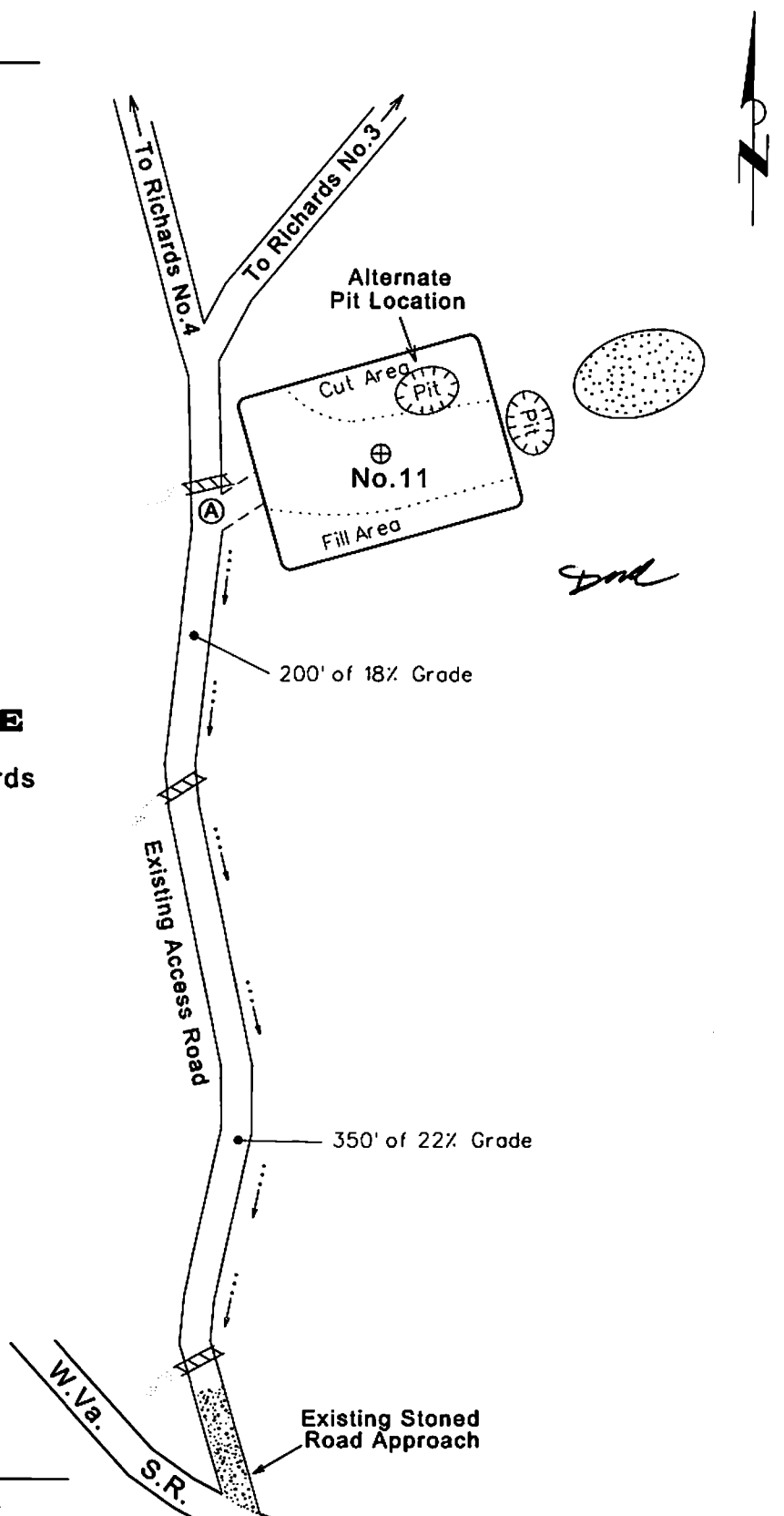
# Reclamation Plan For:

## Richards No.11

Refer to W.Va.  
Erosion & Sediment  
Control Field Manual  
(WVDEP - May 2012)  
Follow all BMP's  
for permitted work.

### RICHARDS LEASE

Lonnie D. & Miriam A. Richards  
- Surface Owner



#### Notes:

- Requested permit is for drilling of new well.
- Access from WV S.R. 31 to Point (A) will follow existing lease road. All drainage structures will be maintained.
- All disturbed areas will be re-vegetated as outlined on Form WW-9.
- Maintain sediment barriers and drainage structures.
- All road grades <5% except as noted.
- Location of drill pit may be changed based on as-built considerations.
- All road banks will be pre-seeded and mulched.

RECEIVED

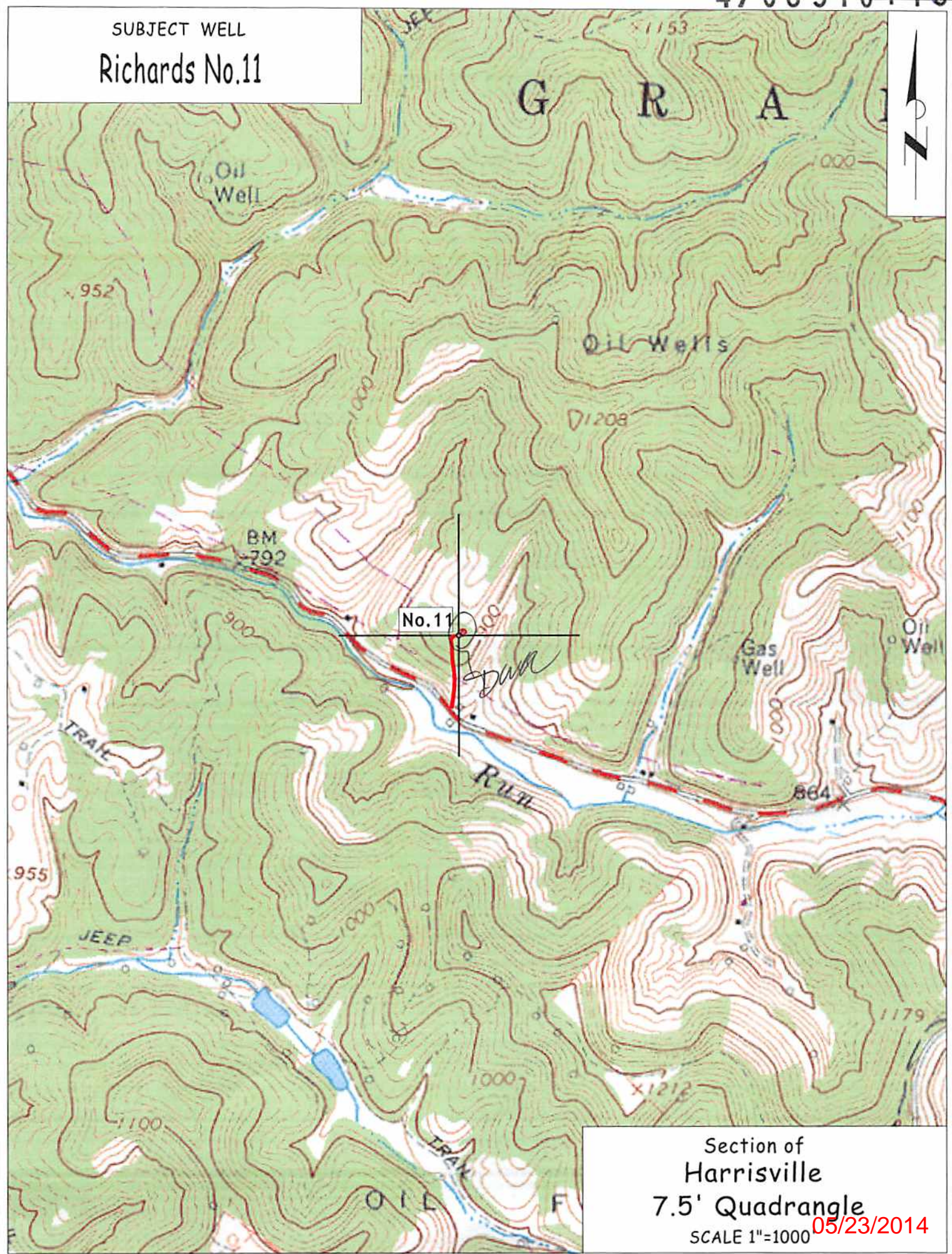
Office of Oil and Gas

MAY 09 2014

WV Department of  
Environmental Protection  
05/23/2014  
Note: Drawing not to Scale



SUBJECT WELL  
Richards No.11

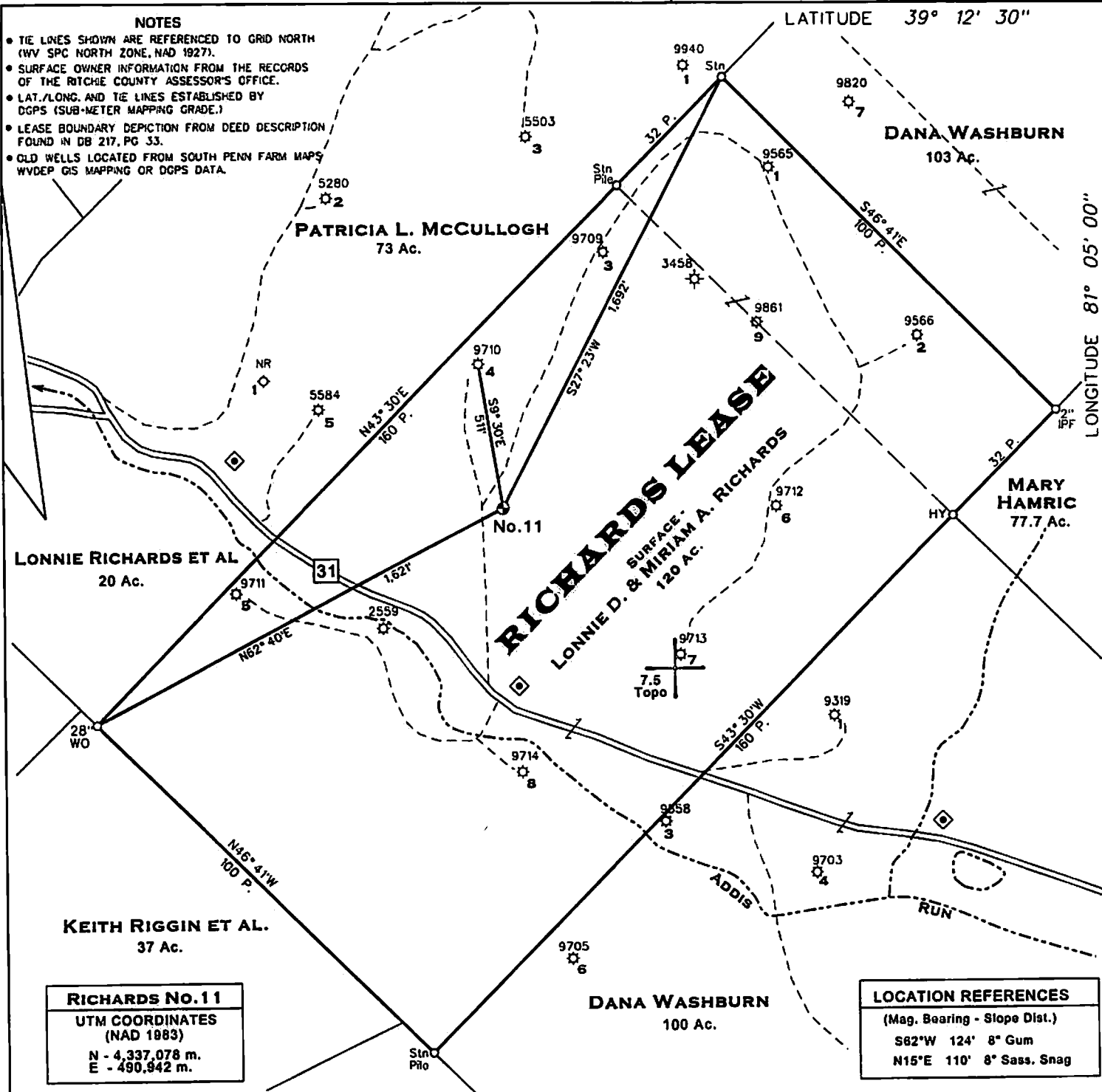


Section of  
Harrisville  
7.5' Quadrangle  
SCALE 1"=1000 05/23/2014



NOTES

- TIE LINES SHOWN ARE REFERENCED TO GRID NORTH (WV SPC NORTH ZONE, NAD 1927).
- SURFACE OWNER INFORMATION FROM THE RECORDS OF THE RITCHIE COUNTY ASSESSOR'S OFFICE.
- LAT./LONG. AND TIE LINES ESTABLISHED BY DGPS (SUB-METER MAPPING GRADE.)
- LEASE BOUNDARY DEPICTION FROM DEED DESCRIPTION FOUND IN DB 217, PG 33.
- OLD WELLS LOCATED FROM SOUTH PENN FARM MAPS WVDEP GIS MAPPING OR DGPS DATA.



**RICHARDS No. 11**  
 UTM COORDINATES  
 (NAD 1983)  
 N - 4,337,078 m.  
 E - 490,942 m.


**LOCATION REFERENCES**  
 (Mag. Bearing - Slope Dist.)  
 S82°W 124' 8" Gum  
 N15°E 110' 8" Sass. Snag

— DENOTES LOCATION OF WELL ON UNITED STATES TOPOGRAPHIC MAPS. ◆ - DENOTES A POSSIBLE WATER SUPPLY SOURCE LOCATED FROM CIRCA 2003 AERIAL PHOTOGRAPHY - NOT BY SURVEY. OTHER SOURCES MAY BE PRESENT.

FILE NO. 116-15  
 DRAWING NO. 11  
 SCALE 1" = 500'  
 MINIMUM DEGREE OF ACCURACY Sub-Meter  
 PROVEN SOURCE OF ELEVATION DGPS Survey

I THE UNDERSIGNED, HEREBY CERTIFY THAT THIS PLAT IS CORRECT TO THE BEST OF MY KNOWLEDGE AND BELIEF AND SHOWS ALL THE INFORMATION REQUIRED BY LAW AND THE REGULATIONS ISSUED AND PRESCRIBED BY THE DEPARTMENT OF MINES.

(SIGNED) *Timothy P. Roush*  
 TIMOTHY P. ROUSH PS 793



WEST VIRGINIA  
 Division of Environmental Protection  
 Office of Oil and Gas  
 601 57th Street  
 Charleston, West Virginia 25304



DATE April 16, 2014  
 FARM Richards No. 11  
 API WELL NO. 47 - 085 - 10116

WELL TYPE: OIL  GAS  LIQUID INJECTION \_\_\_ WASTE DISPOSAL \_\_\_  
 (IF "GAS") PRODUCTION  STORAGE \_\_\_ DEEP \_\_\_ SHALLOW  HORIZONTAL \_\_\_  
 LOCATION: ELEVATION 936' WATERSHED Addis Run  
 DISTRICT Grant COUNTY Ritchie  
 QUADRANGLE Harrisville 7.5'

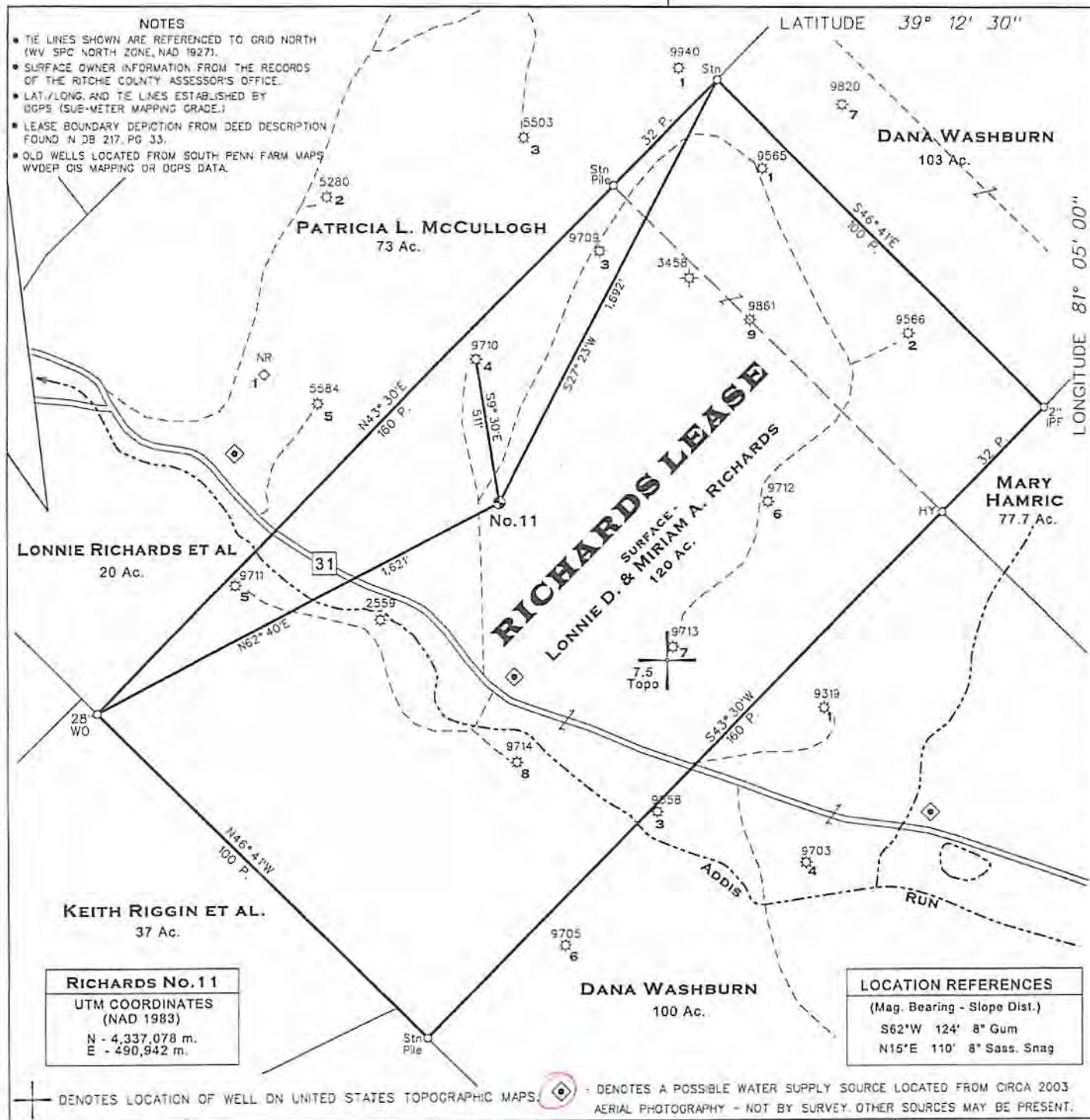
SURFACE OWNER Lonnie D. & Miriam A. Richards ACREAGE 120 Ac.  
 OIL & GAS ROYALTY OWNER Lonnie D. & Miriam A. Richards LEASE ACREAGE 120 Ac. 05/23/2014  
 LEASE NO. \_\_\_\_\_

PROPOSED WORK: DRILL  CONVERT \_\_\_ DRILL DEEPER \_\_\_ REDRILL \_\_\_ FRACTURE OR STIMULATE  PLUG OFF OLD FORMATION \_\_\_ PERFORATE NEW FORMATION \_\_\_ OTHER PHYSICAL CHANGE IN WELL (SPECIFY) \_\_\_\_\_

PLUG AND ABANDON \_\_\_ CLEAN OUT AND REPLUG \_\_\_  
 TARGET FORMATION Gordon ESTIMATED DEPTH 2,800'  
 WELL OPERATOR Term Energy Corporation DESIGNATED AGENT Leroy Baker  
 ADDRESS 713 East Main Street ADDRESS 713 East Main Street  
Harrisville, WV 26362 Harrisville, WV 26362

Surface Longitude - 81°06' 18.15"

6,150'



Surface Latitude - 39°10' 58.12" LONGITUDE 81° 05' 00" 9,300'

FILE NO. 116-15  
 DRAWING NO. 11  
 SCALE 1" = 500'  
 MINIMUM DEGREE OF ACCURACY Sub-Meter  
 PROVEN SOURCE OF ELEVATION DGPS Survey

I THE UNDERSIGNED, HEREBY CERTIFY THAT THIS PLAT IS CORRECT TO THE BEST OF MY KNOWLEDGE AND BELIEF AND SHOWS ALL THE INFORMATION REQUIRED BY LAW AND THE REGULATIONS ISSUED AND PRESCRIBED BY THE DEPARTMENT OF MINES.

(SIGNED) *Timothy P. Roush*  
 TIMOTHY P. ROUSH PS 793



WEST VIRGINIA  
 Division of Environmental Protection  
 Office of Oil and Gas  
 601 57th Street  
 Charleston, West Virginia 25304



DATE April 16, 2014  
 FARM Richards No.11  
 API WELL NO. 47-085-10116

WELL TYPE: OIL  GAS  LIQUID INJECTION \_\_\_ WASTE DISPOSAL \_\_\_  
 (IF "GAS") PRODUCTION  STORAGE \_\_\_ DEEP \_\_\_ SHALLOW  HORIZONTAL \_\_\_  
 LOCATION: ELEVATION 936' WATERSHED Addis Run  
 DISTRICT Grant COUNTY Ritchie  
 QUADRANGLE Harrisville 7.5'

SURFACE OWNER Lonnie D. & Miriam A. Richards ACREAGE 120 Ac.  
 OIL & GAS ROYALTY OWNER Lonnie D. & Miriam A. Richards LEASE ACREAGE 120 Ac.  
 LEASE NO. \_\_\_\_\_

PROPOSED WORK: DRILL  CONVERT \_\_\_ DRILL DEEPER \_\_\_ REDRILL \_\_\_ FRACTURE OR STIMULATE  PLUG OFF OLD FORMATION \_\_\_ PERFORATE NEW FORMATION \_\_\_ OTHER PHYSICAL CHANGE IN WELL (SPECIFY) \_\_\_\_\_

PLUG AND ABANDON \_\_\_ CLEAN OUT AND REPLUG \_\_\_  
 TARGET FORMATION Gordon ESTIMATED DEPTH 2,800'  
 WELL OPERATOR Term Energy Corporation DESIGNATED AGENT Leroy Baker  
 ADDRESS 713 East Main Street ADDRESS 713 East Main Street  
Harrisville, WV 26362 Harrisville, WV 26362

05/23/2014