



west virginia department of environmental protection

Office of Oil and Gas
601 57th Street SE
Charleston, WV 25304
(304) 926-0450
(304) 926-0452 fax

Earl Ray Tomblin, Governor
Randy C. Huffman, Cabinet Secretary
www.dep.wv.gov

July 06, 2015

WELL WORK PERMIT

Horizontal 6A Well

This permit, API Well Number: 47-8510216, issued to ANTERO RESOURCES CORPORATION, is evidence of permission granted to perform the specified well work at the location described on the attached pages and located on the attached plat, subject to the provisions of Chapter 22 of the West Virginia Code of 1931, as amended, and all rules and regulations promulgated thereunder, and to all conditions and provisions outlined in the pages attached hereto. Notification shall be given by the operator to the Oil and Gas Inspector at least 24 hours prior to the construction of roads, locations, and/or pits for any permitted work. In addition, the well operator shall notify the same inspector 24 hours before any actual well work is commenced and prior to running and cementing casing. Spills or emergency discharges must be promptly reported by the operator to 1-800-642-3074 and to the Oil and Gas inspector.

Please be advised that form WR-35, Well Operators Report of Well Work is to be submitted to this office within 90 days completion of permitted well work, as should form WR-34 Discharge Monitoring Report within 30 days of discharge of pits, if applicable. Failure to abide by all statutory and regulatory provisions governing all duties and operations hereunder may result in suspension or revocation of this permit and, in addition, may result in civil and/or criminal penalties being imposed upon the operators.

In addition to the applicable requirements of this permit, and the statutes and rules governing oil and gas activity in WV, this permit may contain specific conditions which must be followed. Permit conditions are attached to this cover letter.

Per 35CSR-4-5.2.g this permit will expire in two (2) years from the issue date unless permitted well work is commenced. If there are any questions, please feel free to contact me at (304) 926-0499 ext. 1654.

James Martin
Chief

Operator's Well No: KAREN UNIT 3H
Farm Name: LYNWOOD IRELAND
API Well Number: 47-8510216
Permit Type: Horizontal 6A Well
Date Issued: 07/06/2015

PERMIT CONDITIONS

4708510216

West Virginia Code § 22-6A-8(d) allows the Office of Oil and Gas to place specific conditions upon this permit. Permit conditions have the same effect as law. Failure to adhere to the specified permit conditions may result in enforcement action.

CONDITIONS

1. Operator shall take additional measures with this permitted activity to avoid communication with offset wells. Such additional measures are described in the attached addendum. This addendum is part of the terms of the well work permit, and includes a description of depth and completed formations of offset wells. Also included is a description of monitoring activities that will take place during fracturing operations of the permitted well work.
1. This proposed activity may require permit coverage from the United States Army Corps of Engineers (USACOE). Through this permit, you are hereby being advised to consult with USACOE regarding this proposed activity.
2. If the operator encounters an unanticipated void, or an anticipated void at an unanticipated depth, the operator shall notify the inspector within 24 hours. Modifications to the casing program may be necessary to comply with W. Va. Code § 22-6A-5a (12), which requires drilling to a minimum depth of thirty feet below the bottom of the void, and installing a minimum of twenty (20) feet of casing. Under no circumstance should the operator drill more than one hundred (100) feet below the bottom of the void or install less than twenty (20) feet of casing below the bottom of the void.
3. When compacting fills, each lift before compaction shall not be more than 12 inches in height, and the moisture content of the fill material shall be within limits as determined by the Standard Proctor Density test of the actual soils used in specific engineered fill, ASTM D698, Standard Test Method for Laboratory Compaction Characteristics of Soil Using Standard Effort, to achieve 95 % compaction of the optimum density. Each lift shall be tested for compaction, with a minimum of two tests per lift per acre of fill. All test results shall be maintained on site and available for review.
4. Operator shall install signage per § 22-6A-8g (6) (B) at all source water locations included in their approved water management plan within 24 hours of water management plan activation.
5. Oil and gas water supply wells will be registered with the Office of Oil and Gas and all such wells will be constructed and plugged in accordance with the standards of the Bureau for Public Health set forth in its Legislative rule entitled *Water Well Regulations*, 64 C.S.R. 19. Operator is to contact the Bureau of Public Health regarding permit requirements. In lieu of plugging, the operator may transfer the well to the surface owner upon agreement of the parties. All drinking water wells within fifteen hundred feet of the water supply well shall be flow tested by the operator upon request of the drinking well owner prior to operating the water supply well.

PERMIT CONDITIONS

4708510216

6. Pursuant to the requirements pertaining to the sampling of domestic water supply wells/springs the operator shall, no later than thirty (30) days after receipt of analytical data provide a written copy to the Chief and any of the users who may have requested such analyses.
7. If any explosion or other accident causing loss of life or serious personal injury occurs in or about a well or well work on a well, the well operator or its contractor shall give notice, stating the particulars of the explosion or accident, to the oil and gas inspector and the Chief, within 24 hours of said accident.
8. During the casing and cementing process, in the event cement does not return to the surface, the oil and gas inspector shall be notified within 24 hours.
9. Operator shall provide the Office of Oil & Gas notification of the date that drilling commenced on this well. Such notice shall be provided by sending an email to DEPOOGNotify@wv.gov within 30 days of commencement of drilling.

4708510216



REVISED Addendum for Antero pads in Ritchie County, WV

Hughes River Unit 2H	Ireland North Pad
Karen Unit 1H	Ireland North Pad
Karen Unit 3H	Ireland North Pad

The following outlines the process to be undertaken by Antero Resources prior to and during completion process of wells in Ritchie County.

- Investigate all wells within 1320' of new wells - for all identified Marcellus vertical wells and any existing well(s) with an interval that is less than 1500 feet from the deepest formation drilled (including, but not specific to the Alexander formation) to the top of Marcellus:
 - Contact operator of all wells
 - Confirm well status, producing horizon, well completion/stimulation information
 - Discuss plans to stimulate the horizontal Marcellus wells and the plans for monitoring potential impact on shallow wells
 - Make sure all vertical wells (with an interval that is less than 1500 feet from the deepest formation drilled to the top of Marcellus) have adequate wellhead equipment, including pressure gauges
 - Provide shallow well operator with frac dates and develop plan for monitoring during stimulation
 - If well waters out during frac, shut it in until after stimulation, and install adequate well control equipment prior to swabbing in the impacted shallow well
- Control fracturing parameters during job to limit fracture height growth
 - Limit rate and limit pressures for each segment of fracturing stages

Received
Office of Oil & Gas
MAY 07 2015

07/10/2015

WW-6B
(04/15)

4708510216

API NO. 47-085
OPERATOR WELL NO. Karen Unit 3H
Well Pad Name: Ireland North Pad

STATE OF WEST VIRGINIA
DEPARTMENT OF ENVIRONMENTAL PROTECTION, OFFICE OF OIL AND GAS
WELL WORK PERMIT APPLICATION

1) Well Operator: Antero Resources Corp. 494488557 085 - Ritchie Union Pullman 7.5'
Operator ID County District Quadrangle

2) Operator's Well Number: Karen Unit 3H Well Pad Name: Ireland North Pad

3) Farm Name/Surface Owner: Ireland, Lynwood et al Public Road Access: CR 9

4) Elevation, current ground: ~957' Elevation, proposed post-construction: 947'

5) Well Type (a) Gas Oil Underground Storage

Other _____

(b) If Gas Shallow Deep

Horizontal

6) Existing Pad: Yes or No No

7) Proposed Target Formation(s), Depth(s), Anticipated Thickness and Expected Pressure(s):
Marcellus Shale: 6,500' TVD, Anticipated Thickness 50 feet, Associated Pressure 3,000#

8) Proposed Total Vertical Depth: 6,500'

9) Formation at Total Vertical Depth: Marcellus Shale

10) Proposed Total Measured Depth: 18,600'

11) Proposed Horizontal Leg Length: 11,599'

12) Approximate Fresh Water Strata Depths: 69', 279', 359'

13) Method to Determine Fresh Water Depths: Offset well records. Depths have been adjusted according to surface elevations.

14) Approximate Saltwater Depths: 1451', 1807'

15) Approximate Coal Seam Depths: 343'

16) Approximate Depth to Possible Void (coal mine, karst, other): None Anticipated

17) Does Proposed well location contain coal seams directly overlying or adjacent to an active mine? Yes No

(a) If Yes, provide Mine Info: Name: _____

Depth: _____

Seam: _____

Owner: _____

RECEIVED
Office of Oil and Gas

MAY 15 2015

WV Department of
Environmental Protection

5-8-15
Dul
Page 1 of 3

07/10/2015

WW-6B
(04/15)

API NO. 47- 085 -
OPERATOR WELL NO. Karen Unit 3H
Well Pad Name: Ireland North Pad

4708510216

18)

CASING AND TUBING PROGRAM

TYPE	Size (in)	New or Used	Grade	Weight per ft. (lb/ft)	FOOTAGE: For Drilling (ft)	INTERVALS: Left in Well (ft)	CEMENT: Fill-up (Cu. Ft.)/CTS
Conductor	20"	New	H-40	94#	40'	40'	CTS, 38 Cu. Ft.
Fresh Water	13-3/8"	New	J-55/H-40	54.5#/48#	410' *Please see #19	410'	CTS, 570 Cu. Ft.
Coal	9-5/8"	New	J-55	36#	2,600'	2,600'	CTS, 1,059 Cu. Ft.
Intermediate							
Production	5-1/2"	New	P-110	20#	18,600'	18,600'	4,677 Cu. Ft.
Tubing	2-3/8"	New	N-80	4.7#		7,100'	
Liners							

TYPE	Size (in)	Wellbore Diameter (in)	Wall Thickness (in)	Burst Pressure (psi)	Anticipated Max. Internal Pressure (psi)	Cement Type	Cement Yield (cu. ft./k)
Conductor	20"	24"	0.438"	1530	50	Class A	1.18
Fresh Water	13-3/8"	17-1/2"	0.38"/0.33"	2730/1730	1000	Class A	1.18
Coal	9-5/8"	12-1/4"	0.352"	3520	1500	Class A	1.18
Intermediate							
Production	5-1/2"	8-3/4" & 8-1/2"	0.361"	12630	2500	Leak-Off-POZ & Tail - H	H/POZ-1.44 & H-1.8
Tubing	2-3/8"	4.778"	0.19"	11200			
Liners							

PACKERS

Kind:	N/A			
Sizes:	N/A			
Depths Set:	N/A			

RECEIVED
Office of Oil and Gas
MAY 15 2015

WV Department of
Environmental Protection

DW
5-8-15
Page 2 of 3

WW-6B
(10/14)

API NO. 47-085 - _____
OPERATOR WELL NO. Karen Unit 3H
Well Pad Name: Ireland North Pad

19) Describe proposed well work, including the drilling and plugging back of any pilot hole:

Drill, perforate, fracture a new horizontal shallow well and complete Marcellus Shale.
*Antero will be air drilling the fresh water string which makes it difficult to determine when freshwater is encountered, therefore we have built in a buffer for the casing setting depth which helps to ensure that all fresh water zones are covered.

20) Describe fracturing/stimulating methods in detail, including anticipated max pressure and max rate:

Antero plans to pump Slickwater into the Marcellus Shale formation in order to ready the well for production. The fluid will be comprised of approximately 99 percent water and sand, with less than 1 percent special-purpose additives as shown in the attached "List of Anticipated Additives Used for Fracturing or Stimulating Well."

Max Pressure - 9300 lbs
Max Rate - 80 bpm

21) Total Area to be disturbed, including roads, stockpile area, pits, etc., (acres): 28.25 Acres

22) Area to be disturbed for well pad only, less access road (acres): 3.56 Acres

23) Describe centralizer placement for each casing string:

Conductor: no centralizers
Surface Casing: one centralizer 10' above the float shoe, one on the insert float collar and one every 4th joint spaced up the hole to surface.
Intermediate Casing: one centralizer above float joint, one centralizer 5' above float collar and one every 4th collar to surface.
Production Casing: one centralizer at shoe joint and one every 3 joints to top of cement in intermediate casing.

24) Describe all cement additives associated with each cement type:

Conductor: no additives, Class A cement.
Surface: Class A cement with 2-3% calcium chloride and 1/4 lb of flake.
Intermediate: Class A Cement with 1/4 lb of flake, 5 gallons of clay treat.
Production: Lead cement - 50/50 Class H/Poz + 1/5% salt + 1% C-45 + 0.5% C-16a + 0.2% C-12 + 0.45% C-20 + 0.5% C51.
Production: Tail cement - Class H + 45 PPS Calcium Carbonate + 1.0% FL-160 + 0.2% ACGB-47 + 0.05% ACSA-51 + 0.2% ACR-20

25) Proposed borehole conditioning procedures:

Conductor: blowhole clean with air, run casing, 10 bbls fresh water.
Surface: blowhole clean with air, trip to conductor shoe, trip to bottom, blowhole clean with air, trip out, run casing, circulate pipe capacity + 40 bbls fresh water followed by 25 bbls bentonite mud, 10 bbls fresh water spacer.
Intermediate: blowhole clean with air, trip to surface casing shoe, trip to bottom, blowhole clean with air, trip out, run casing, circulate 40 bbls brine water followed by 10 bbls fresh water and 25 bbls bentonite mud, pump 10 bbls fresh water.
Production: circulate with 14 lb/gal NaCl mud, trip to middle of lateral, circulate, pump high viscosity sweep, trip to base of curve, pump high viscosity sweep, trip to top of curve, trip to bottom, circulate, pump high viscosity sweep, trip out, run casing, circulate 10 bbls fresh water, pump 48 bbls barite pill, pump 10 bbls fresh water followed by 48 bbls mud flush and 10 bbls water.

*Note: Attach additional sheets as needed.

RECEIVED
Office of Oil and Gas
MAP 01/15
WV Department of
Environmental Protection

07/10/2015

WW-9
(2/15)

API Number 47 - 085

Operator's Well No. Karen Unit 3H

STATE OF WEST VIRGINIA
DEPARTMENT OF ENVIRONMENTAL PROTECTION
OFFICE OF OIL AND GAS

FLUIDS/ CUTTINGS DISPOSAL & RECLAMATION PLAN

4708510216

Operator Name Antero Resources Corporation

OP Code 494488557

Watershed (HUC 10) South Fork Hughes River

Quadrangle Pullman 7.5'

Do you anticipate using more than 5,000 bbls of water to complete the proposed well work? Yes No

Will a pit be used? Yes No

If so, please describe anticipated pit waste: No pit will be used at this site (Drilling and Flowback Fluids will be stored in tanks. Cuttings will be tanked and hauled off site.)

Will a synthetic liner be used in the pit? Yes No If so, what ml.? N/A

Proposed Disposal Method For Treated Pit Wastes:

- Land Application
- Underground Injection (UIC Permit Number _____)
- Reuse (at API Number _____ Future permitted well locations when applicable. API# will be provided on Form WR-34)
- Off Site Disposal (Supply form WW-9 for disposal location) (Meadowfill Landfill Permit #SWF-1032-98)
- Other (Explain _____)

Will closed loop system be used? If so, describe: Yes

Drilling medium anticipated for this well (vertical and horizontal)? Air, freshwater, oil based, etc. Surface - Air/freshwater, Intermediate - Dirt/Sluff Foam, Production - Water Based Mud

-If oil based, what type? Synthetic, petroleum, etc. N/A

Additives to be used in drilling medium? Please See Attachment

Drill cuttings disposal method? Leave in pit, landfill, removed offsite, etc. Stored in tanks, removed offsite and taken to landfill.

-If left in pit and plan to solidify what medium will be used? (cement, lime, sawdust) N/A

-Landfill or offsite name/permit number? Meadowfill Landfill (Permit #SWF-1032-98)

Permittee shall provide written notice to the Office of Oil and Gas of any load of drill cuttings or associated waste rejected at any West Virginia solid waste facility. The notice shall be provided within 24 hours of rejection and the permittee shall also disclose where it was properly disposed.

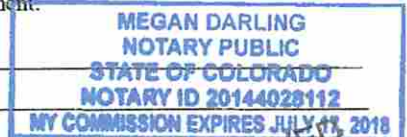
I certify that I understand and agree to the terms and conditions of the GENERAL WATER POLLUTION PERMIT issued on August 1, 2005, by the Office of Oil and Gas of the West Virginia Department of Environmental Protection. I understand that the provisions of the permit are enforceable by law. Violations of any term or condition of the general permit and/or other applicable law or regulation can lead to enforcement action.

I certify under penalty of law that I have personally examined and am familiar with the information submitted on this application form and all attachments thereto and that, based on my inquiry of those individuals immediately responsible for obtaining the information, I believe that the information is true, accurate, and complete. I am aware that there are significant penalties for submitting false information, including the possibility of fine or imprisonment.

Company Official Signature *Cole Kilstrom*

Company Official (Typed Name) Cole Kilstrom

Company Official Title Environmental & Regulatory Manager



Subscribed and sworn before me this 1st day of May, 2015

Megan C. Darling
My commission expires July 17, 2018

Notary Public

RECEIVED
Office of Oil and Gas
MAY 15 2015
WV Department of Environmental Protection

07/10/2015

Antero Resources Corporation

Proposed Revegetation Treatment: Acres Disturbed 28.25 Acres Prevegetation pH 6.0

Lime 2-4 Tons/acre or to correct to pH 6.5

Fertilizer type Hay or straw or Wood Fiber (will be used where needed)

Fertilizer amount 500 lbs/acre

Mulch 2-3 Tons/acre

Well Pad (3.56) + Access Road (7.22) + Topsoil/Excess Material (1.15) + Additional Clearing (16.32) = 28.25 Acres

4708510216

Seed Mixtures

Temporary		Permanent	
Seed Type	lbs/acre	Seed Type	lbs/acre
Annual Ryegrass	40	Fox Tail / Grassy	40
		Perennial Rye Grass	30
		Crown Vetch	20
*or type of grass seed requested by surface owner		*or type of grass seed requested by surface owner	

Attach:

Drawing(s) of road, location, pit and proposed area for land application (unless engineered plans including this info have been provided)

Photocopied section of involved 7.5' topographic sheet.

Plan Approved by: David W. Cowan

Comments: preserve and mulch all cut areas no less than 2' or per acre maintain all ERS during operations

Title: air/gas inspector Date: 5-8-15

Field Reviewed? Yes No

RECEIVED
Office of Oil and Gas
MAY 15 2015
WV Department of
Environmental Protection



911 ADDRESS
4392 Oxford Rd.
West Union, WV 26456

1708510216

Well Site Safety Plan Antero Resources

Well Name: Pritchard Unit 1H, Pritchard Unit 2H, Pritchard Unit 3H, Pritchard Unit 4H, Karen Unit 1H, Karen Unit 2H, Karen Unit 3H, Hughes River Unit 1H, Hughes River Unit 2H, Hughes River Unit 3H, Hughes River Unit 4H

Pad Location: IRELAND NORTH PAD
Ritchie County/ Union District

GPS Coordinates: Lat 39°10'22.1658"/Long -80°53'56.7456" (NAD83)

Driving Directions:

From Pullman: Head northeast on Co. Rd. 9/Main St/Ash Hill St for 4.6 miles. Make a sharp right onto Possum Run Rd. In 0.6 miles, access road will be on the right.

EMERGENCY (24 HOUR) CONTACT 1-800-878-1573

RECEIVED
Office of Oil and Gas
MAY 15 2015
WV Department of
Environmental Protection

Dul
5-8-15

Form WW-9 Additives Attachment

SURFACE INTERVAL

1. Fresh Water
2. Soap –Foamer AC
3. Air

INTERMEDIATE INTERVAL

STIFF FOAM RECIPE:

- 1) 1 ppb Soda Ash / Sodium Carbonate-Alkalinity Control Agent
- 2) 1 ppb Conqor 404 (11.76 ppg) / Corrosion Inhibitor
- 3) 4 ppb KLA-Gard (9.17 ppg) / Amine Acid Complex-Shale Stabilizer
- 4) 1ppb Mil Pac R / Sodium Carboxymethylcellulose-Filtration Control Agent
- 5) 12 ppb KCL / Potassium Chloride-inorganic Salt
- 6) Fresh Water 80 bbls
- 7) Air

PRODUCTION INTERVAL

1. Alpha 1655
Salt Inhibitor
2. Mil-Carb
Calcium Carbonate
3. Cottonseed Hulls
Cellulose-Cottonseed Pellets – LCM
4. Mil-Seal
Vegetable, Cotton & Cellulose-Based Fiber Blend – LCM
5. Clay-Trol
Amine Acid Complex – Shale Stabilizer
6. Xan-Plex
Viscosifier For Water Based Muds
7. Mil-Pac (All Grades)
Sodium Carboxymethylcellulose – Filtration Control Agent
8. New Drill
Anionic Polyacrylamide Copolymer Emulsion – Shale Stabilizer
9. Caustic Soda
Sodium Hydroxide – Alkalinity Control
10. Mil-Lime
Calcium Hydroxide – Lime
11. LD-9
Polyether Polyol – Drilling Fluid Defoamer
12. Mil Mica
Hydro-Biotite Mica – LCM

4708510216

Received
Office of Oil & Gas
MAY 07 2015

07/10/2015

13. Escaid 110
Drilling Fluid Solvent – Aliphatic Hydrocarbon
14. Ligco
Highly Oxidized Leonardite – Filtration Control Agent
15. Super Sweep
Polypropylene – Hole Cleaning Agent
16. Sulfatrol K
Drilling Fluid Additive – Sulfonated Asphalt Residuum
17. Sodium Chloride, Anhydrous
Inorganic Salt
18. D-D
Drilling Detergent – Surfactant
19. Terra-Rate
Organic Surfactant Blend
20. W.O. Defoam
Alcohol-Based Defoamer
21. Perma-Lose HT
Fluid Loss Reducer For Water-Based Muds
22. Xan-Plex D
Polysaccharide Polymer – Drilling Fluid Viscosifier
23. Walnut Shells
Ground Cellulosic Material – Ground Walnut Shells – LCM
24. Mil-Graphite
Natural Graphite – LCM
25. Mil Bar
Barite – Weighting Agent
26. X-Cide 102
Biocide
27. Soda Ash
Sodium Carbonate – Alkalinity Control Agent
28. Clay Trol
Amine Acid complex – Shale Stabilizer
29. Sulfatrol
Sulfonated Asphalt – Shale Control Additive
30. Xanvis
Viscosifier For Water-Based Muds
31. Milstarch
Starch – Fluid Loss Reducer For Water Based Muds
32. Mil-Lube
Drilling Fluid Lubricant

4708510216

Received
Office of Oil & Gas
MAY 07 2015

07/10/2015

STATE OF WEST VIRGINIA
DEPARTMENT OF ENVIRONMENTAL PROTECTION, OFFICE OF OIL AND GAS
VOLUNTARY STATEMENT OF NO OBJECTION

Instructions to Persons Named on Page WW-6A

The well operator named on page WW-6A is applying for a permit from the State of West Virginia to conduct oil or gas well work. Well work permits are valid for twenty-four (24) months. Please contact the listed well operator and the Office of Oil and Gas if you do not own any interest in the listed surface tract.

Comment and Waiver Provisions

Pursuant to West Virginia Code § 22-6A-11(a), all persons described in subsection (b), section ten of this article may file written comments with the secretary as to the location or construction of the applicant's proposed well work within thirty days after the application is filed with the secretary.

Pursuant to West Virginia Code § 22-6A-8(b) No permit may be issued less than thirty days after the filing date of the application for any well work except plugging or replugging; and no permit for plugging or replugging may be issued less than five days after the filing date of the application except a permit for plugging or replugging a dry hole: *Provided*, That if the applicant certifies that all persons entitled to notice of the application under the provisions of subsection (b), section ten of this article have been served in person or by certified mail, return receipt requested, with a copy of the well work application, including the erosion and sediment control plan, if required, and the well plat, and further files written statements of no objection by all such persons, the secretary may issue the well work permit at any time.

VOLUNTARY STATEMENT OF NO OBJECTION

I, _____, hereby state that I have read the Instructions to Persons Named on Page WW-6A and the associated provisions listed above, and that I have received copies of a Notice of Application, an Application for a Well Work Permit on Form WW-6A and attachments consisting of pages one (1) through _____, including the erosion and sediment control plan, if required, and the well plat, all for proposed well work on the tract of land as follows:

State: <u>West Virginia</u>	UTM NAD 83	Easting: <u>508,713m</u>
County: <u>Ritchie</u>		Northing: <u>4,335,958m</u>
District: <u>Union</u>	Public Road Access: <u>CR 9</u>	
Quadrangle: <u>Pullman 7.5'</u>	Generally used farm name: <u>Ireland, Lynwood et al</u>	
Watershed: <u>South Fork Hughes River</u>		

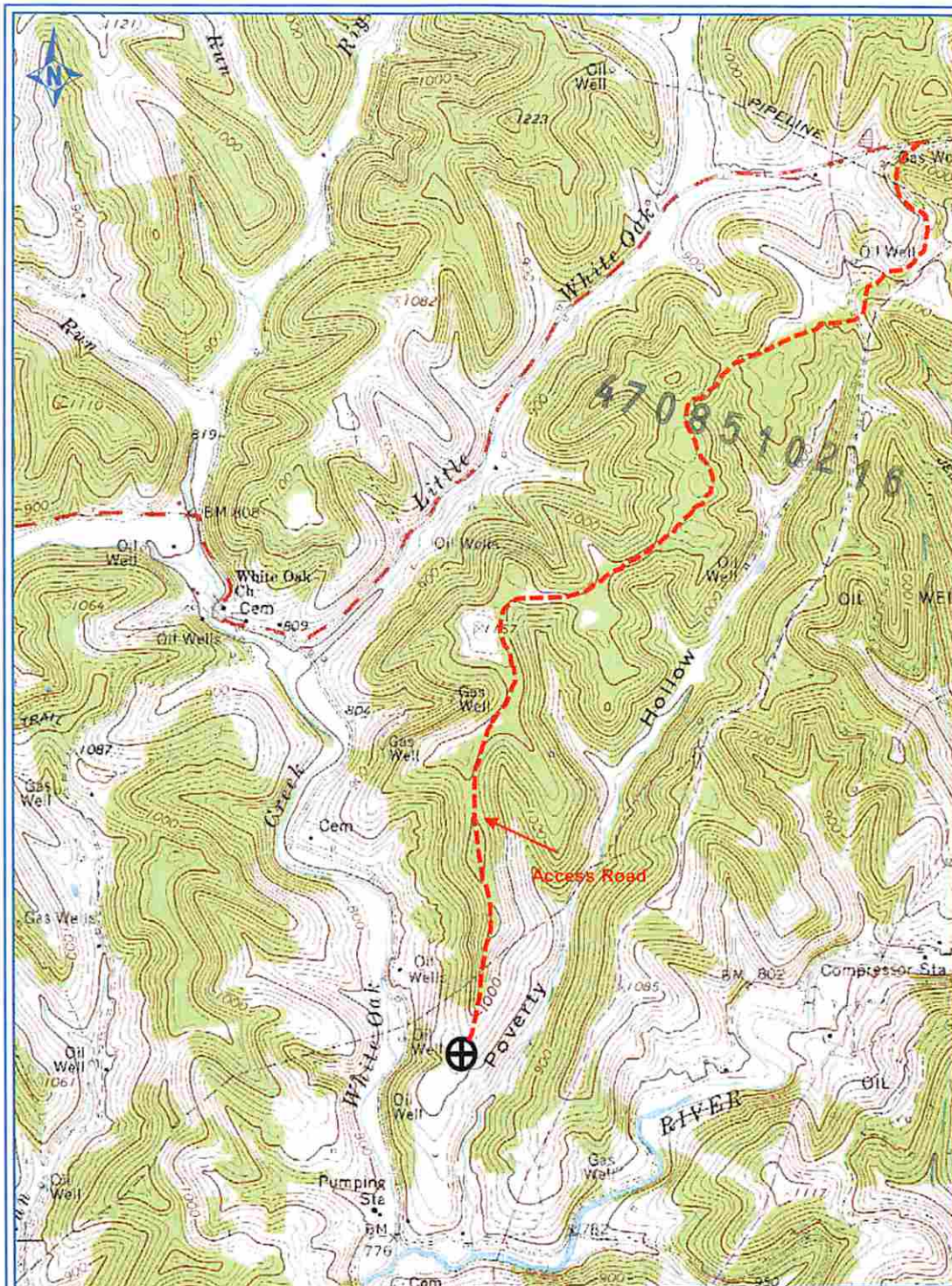
I further state that I have no objection to the planned work described in these materials, and I have no objection to a permit being issued on those materials.

<p>*Please check the box that applies</p> <p><input type="checkbox"/> SURFACE OWNER</p> <p><input type="checkbox"/> SURFACE OWNER (Road and/or Other Disturbance)</p> <p><input type="checkbox"/> SURFACE OWNER (Impoundments/Pits)</p> <p><input type="checkbox"/> COAL OWNER OR LESSEE</p> <p><input type="checkbox"/> COAL OPERATOR</p> <p><input type="checkbox"/> WATER PURVEYOR</p> <p><input type="checkbox"/> OPERATOR OF ANY NATURAL GAS STORAGE FIELD</p>	<p>FOR EXECUTION BY A NATURAL PERSON</p> <p>Signature: _____</p> <p>Print Name: _____</p> <p>Date: _____</p> <p>FOR EXECUTION BY A CORPORATION, ETC.</p> <p>Company: _____</p> <p>By: _____</p> <p>Its: _____</p> <p>Signature: _____</p> <p>Date: _____</p> <p style="text-align: center;">Received Office of Oil & Gas MAY 07 2015</p>
---------------------------------------------------------------------------------------------------------------------------------------------------------------------------------------------------------------------------------------------------------------------------------------------------------------------------------------------------------------------------------------------------------------------------------------------------------------------	-----------------------------------------------------------------------------------------------------------------------------------------------------------------------------------------------------------------------------------------------------------------------------------------------------------------------------------------------------------------------------------------

Oil and Gas Privacy Notice:

The Office of Oil and Gas processes your personal information, such as name, address and telephone number, as part of our regulatory duties. Your personal information may be disclosed to other State agencies or third parties in the normal course of business or as needed to comply with statutory or regulatory requirements, including Freedom of Information Act requests. Our office will appropriately secure your personal information. If you have any questions about our use or your personal information, please contact DEP's Chief Privacy Officer at depprivacyofficer@wv.gov.

07/10/2015



PETRA 5/2/2013 5:04:30 PM

Antero Resources Corp

APPALACHIAN BASIN


KAREN UNIT 3H

Ritchie County

REMARKS

QUADRANGLE: PULLMAN 7.5'
 WATERSHED: SOUTH FORK HUGHES RIVER
 DISTRICT: UNION

By: ECM



Received
Office of Oil & Gas
MAY 07 2015

07/10/2015

LATITUDE 39°12'30"

6,890'

LATITUDE 39°10'00"

3,989' TO BOTTOM HOLE

LONGITUDE 80°52'30"

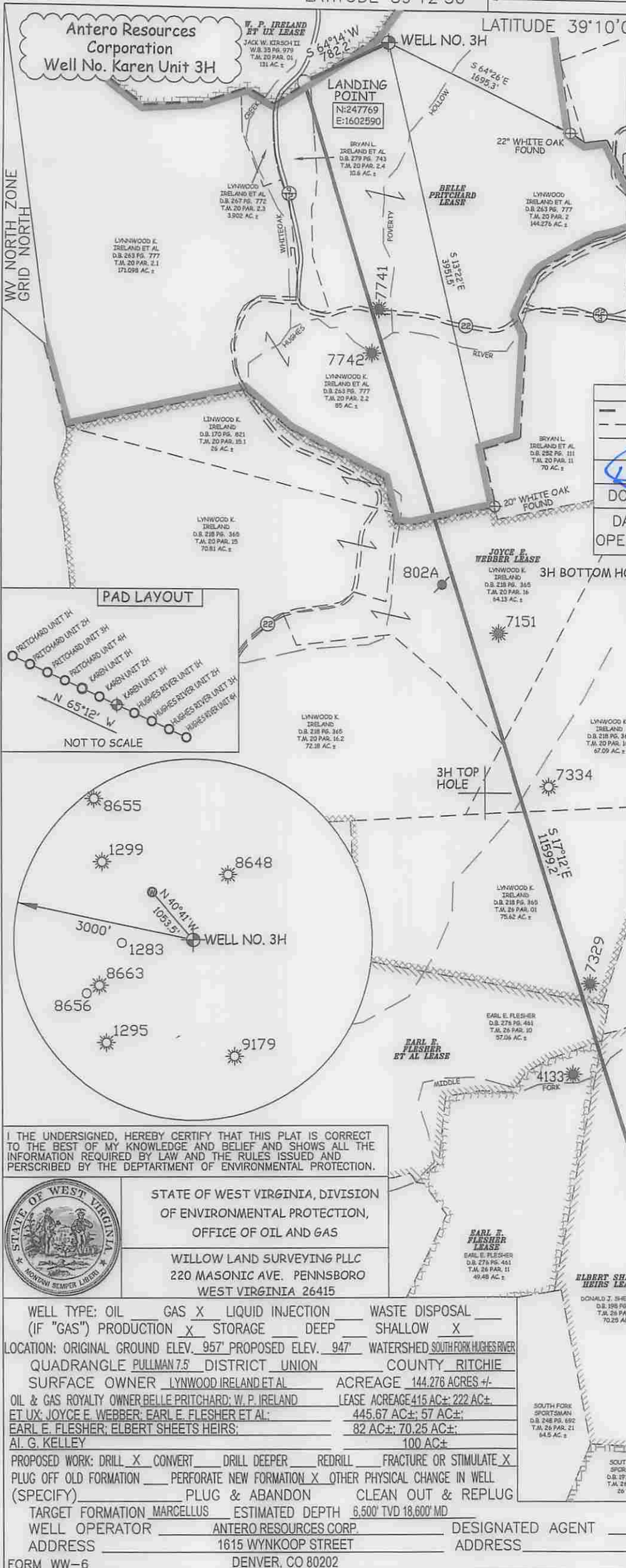
9,172' TO BOTTOM HOLE

12,971'

LONGITUDE 80°52'30"

COUNTY NAME

PERMIT



NOTES:
 WELL 3H TOP HOLE INFORMATION:
 N: 248,109ft E: 1,603,295ft
 LAT: 39°10'21.80" LON: 80°53'57.48"
 BOTTOM HOLE INFORMATION:
 N: 236,688ft E: 1,606,021ft
 LAT: 39°08'29.35" LON: 80°53'20.63"
 WEST VIRGINIA COORDINATE SYSTEM OF 1927 NORTH ZONE. ZONE WAS DERIVED FROM MEASUREMENTS TAKEN WITH TRIMBLE GEOXT SUBMETER MAPPING GRADE GPS UNIT. PLAT ORIENTATION, CORNER, AND WELL REFERENCE TIE LINES ARE BASED ON GRID NORTH.

(NAD) 83 (UTM) ZONE 17 COORDS:
 WELL 3H TOP HOLE INFORMATION:
 N: 4,335,958m E: 508,713m
 BOTTOM HOLE INFORMATION:
 N: 4,332,493m E: 509,602m

LEGEND
 - - - Surface Owner Boundary Lines +/-
 - - - Interior Surface Tracts +/-
 X Existing Fence
 ⊕ Found monument, as noted

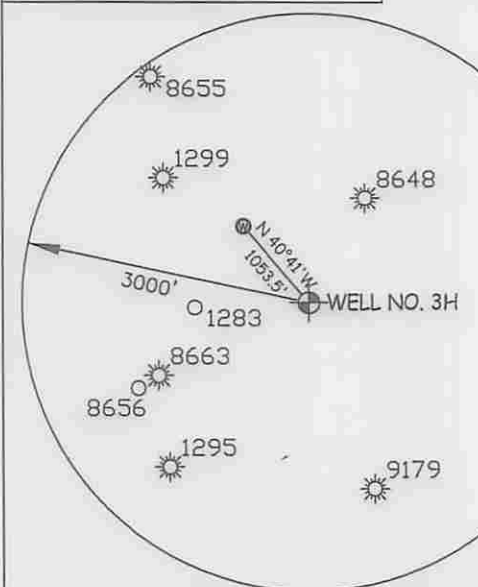
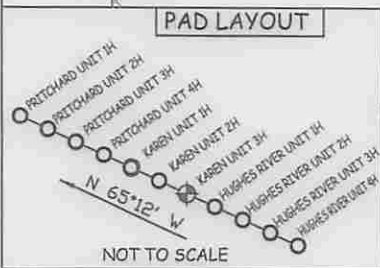
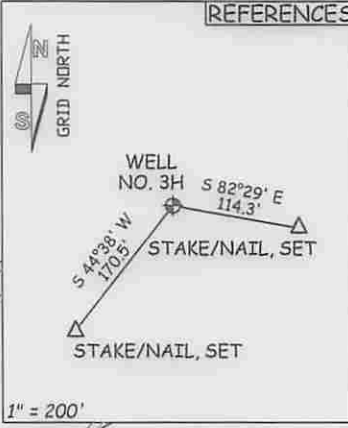
DOUGLAS R. ROWE P.S. 2202

DATE 04/23/15
 OPERATOR'S WELL# KAREN UNIT #3H

API WELL #	47	085
STATE	WV	PERMIT

JOB # 14-127WA
 DRAWING # KAREN3H
 SCALE 1" = 1000'
 MINIMUM DEGREE OF ACCURACY SUBMETER
 PROVEN SOURCE OF ELEV. SUBMETER MAPPING GRADE GPS
 STATE OF WEST VIRGINIA DEPARTMENT OF ENERGY DIVISION OF OIL AND GAS


NOTE: NO OCCUPIED DWELLINGS OR BUILDINGS TWO THOUSAND FIVE HUNDRED (2,500) SQUARE FEET OR LARGER USED TO HOUSE OR SHELTER CATTLE OR POULTRY HUSBANDRY ARE LOCATED WITHIN SIX HUNDRED TWENTY-FIVE (625) FEET OF THE CENTER OF THE WELL PAD.



I THE UNDERSIGNED, HEREBY CERTIFY THAT THIS PLAT IS CORRECT TO THE BEST OF MY KNOWLEDGE AND BELIEF AND SHOWS ALL THE INFORMATION REQUIRED BY LAW AND THE RULES ISSUED AND PERSCRIBED BY THE DEPARTMENT OF ENVIRONMENTAL PROTECTION.



STATE OF WEST VIRGINIA, DIVISION OF ENVIRONMENTAL PROTECTION, OFFICE OF OIL AND GAS
 WILLOW LAND SURVEYING PLLC
 220 MASONIC AVE. PENNSBORO WEST VIRGINIA 26415



WELL TYPE: OIL GAS LIQUID INJECTION WASTE DISPOSAL
 (IF "GAS") PRODUCTION STORAGE DEEP SHALLOW
 LOCATION: ORIGINAL GROUND ELEV. 957' PROPOSED ELEV. 947' WATERSHED SOUTH FORK HUGHES RIVER
 QUADRANGLE PULLMAN 7.5 DISTRICT UNION COUNTY RITCHIE
 SURFACE OWNER LYNWOOD IRELAND ET AL ACREAGE 144.276 ACRES +/-
 OIL & GAS ROYALTY OWNER BELLE PRITCHARD; W. P. IRELAND LEASE ACREAGE 415 AC±; 222 AC±
 ET UX: JOYCE E. WEBBER; EARL E. FLESHER ET AL; 445.67 AC±; 57 AC±
 EARL E. FLESHER; ELBERT SHEETS HEIRS; 82 AC±; 70.25 AC±
 A. G. KELLEY 100 AC±
 PROPOSED WORK: DRILL CONVERT DRILL DEEPER REDRILL FRACTURE OR STIMULATE
 PLUG OFF OLD FORMATION PERFORATE NEW FORMATION OTHER PHYSICAL CHANGE IN WELL
 (SPECIFY) PLUG & ABANDON CLEAN OUT & REPLUG
 TARGET FORMATION MARCELLUS ESTIMATED DEPTH 6,500' TVD 18,600' MD
 WELL OPERATOR ANTERO RESOURCES CORP. DESIGNATED AGENT
 ADDRESS 1615 WYNKOOP STREET ADDRESS 5400 D BIG TYLER ROAD
 DENVER, CO 80202 CHARLESTON, WV 25313

DIANNA STAMPER
 CT CORPORATION SYSTEM
 5400 D BIG TYLER ROAD
 CHARLESTON, WV 25313

07/10/2015

**INFORMATION SUPPLIED UNDER WEST VIRGINIA CODE
Chapter 22, Article 6A, Section 5(a)(5)
IN LIEU OF FILING LEASE(S) AND OTHER CONTINUING CONTRACT(S)**

Under the oath required to make the verification on page 1 of this Notice and Application, I depose and say that I am the person who signed the Notice and Application for the Applicant, and that –

- (1) the tract of land is the same tract described in this Application, ⁴⁷⁰⁸⁵¹⁰²¹⁸ party or wholly depicted in the accompanying plat, and described in the Construction and Reclamation Plan;
- (2) the parties and recordation data (if recorded) for lease(s) or other continuing contract(s) by which the Applicant claims the right to extract, produce or market the oil or gas are as follows:

Grantor, lessor, etc.	Grantee, lessee, etc.	Royalty	Book/Page
<u>Belle Pritchard Lease</u>			
Belle Pritchard	Ritchie A. Ireland	1/8	0077/0019
Ritchie A. Ireland	S.M.Vokel, H.R. Jackson, Sam T. Mallison, & Charles E. Young	Assignment	0080/0386
S.M. Vokel, H.R. Jackson, Sam T. Mallison, & Charles E. Young	Warren Associates, Inc.	Assignment	0126/0464
Warren Associates, Inc.	Haught, Inc.	Assignment	0170/0461
Haught, Inc.	Haught Oil Producing Corporation	Merger	Exhibit 2
Haught Oil Producing Corporation	710 Corporation	Assignment	0180/0791
710 Corporation	Lynwood K. Ireland	Assignment	0204/0553
Lynwood K. Ireland	Antero Resources Appalachian Corporation	*Partial Assignment of Oil & Gas Leases	0255/0652
Antero Resources Appalachian Corporation	Antero Resources Corporation	Name Change	Exhibit 1
<u>W. P. Ireland, et ux Lease</u>			
W.P. Ireland & L.M. Ireland	M.G. Taylor	1/8	0032/0016
M.G. Taylor	Carnegie Natural Gas Company	Assignment	Recited in 0068/0188
Carnegie Natural Gas Company	Coffman Oil & Gas Company	Assignment	0068/0188
Coffman Oil & Gas Company	United operating Company, Inc.	Assignment	0117/0660
United Operating Company, Inc.	Buttes Resources Company	Assignment	0117/0738
Buttes Resources Company	Earl Stewart	Assignment	0128/0286
Earl Stewart	JCC	Assignment	0205/0483
JCC	Key Oil Company	Assignment	0229/0019
Key Oil Company	Antero Resources Appalachian Corporation	*Partial Assignment of Oil & Gas Leases	0253/0747
Antero Resources Appalachian Corporation	Antero Resources Corporation	Name Change	Exhibit 1
<u>Joyce E. Webber Lease</u>			
Joyce E. Webber	Antero Resources Appalachian Corporation	1/8+	0254/0999
Antero Resources Appalachian Corporation	Antero Resources Corporation	Name Change	Exhibit 1
<u>Earl E. Flesher, et al Lease</u>			
Earl E. Flesher, et al	Antero Resources Appalachian Corporation	1/8+	0254/0385
Antero Resources Appalachian Corporation	Antero Resources Corporation	Name Change	Exhibit 1
<u>Earl E. Flesher Lease</u>			
Earl E. Flesher	Antero Resources Appalachian Corporation	1/8+	0254/0383
Antero Resources Appalachian Corporation	Antero Resources Corporation	Name Change	Exhibit 1
<u>Elbert Sheets Heirs Lease</u>			
Elbert G. Sheets Heirs	Tower Drilling Corporation	1/8	0128/0308
Tower Drilling Corporation	John R. Umstead	Assignment	0180/0706
John R. Umstead	Solomon Production Company	Assignment	0225/0765
Solomon Production Company	Antero Resources Appalachian Corporation	* Partial Assignment of Oil & Gas Leases	0258/0715
Antero Resources Appalachian Corporation	Antero Resources Corporation	Name Change	Exhibit 1

*Partial Assignments to Antero Resources Corporation include 100% rights to extract, produce and market the oil and gas from the Marcellus and any other formations completed with this well.

07/10/2015

INFORMATION SUPPLIED UNDER WEST VIRGINIA CODE
Chapter 22, Article 6A, Section 5(a)(5)
IN LIEU OF FILING LEASE(S) AND OTHER CONTINUING CONTRACT(S)

47085102

Under the oath required to make the verification on page 1 of this Notice and Application, I depose and say that I am the person who signed the Notice and Application for the Applicant, and that -

- (1) the tract of land is the same tract described in this Application, partly or wholly depicted in the accompanying plat, and described in the Construction and Reclamation Plan;
- (2) the parties and recordation data (if recorded) for lease(s) or other continuing contract(s) by which the Applicant claims the right to extract, produce or market the oil or gas are as follows:

Lease Name or Number	Grantor, Lessor, etc.	Grantee, Lessee, etc.	Royalty	Book/Page
<u>Al. G. Kelley Lease</u>	Al G. Kelley Carnegie Production Company EQT Production Company	Carnegie Production Company EQT Production Company Antero Resources Corporation	1/8 Amendment & Ratification Partial Assignment of Oil & Gas Leases	0050/0410 0252/0385 0277/0836

*Partial Assignments to Antero Resources Corporation include 100% rights to extract, produce and market the oil and gas from the Marcellus and any other formations completed with this well.

**Acknowledgement of Possible Permitting/Approval
In Addition to the Office of Oil and Gas**

The permit applicant for the proposed well work addressed in this application hereby acknowledges the possibility of the need for permits and/or approvals from local, state, or federal entities in addition to the DEP, Office of Oil and Gas, including but not limited to the following:

- WV Division of Water and Waste Management
- WV Division of Natural Resources WV Division of Highways
- U.S. Army Corps of Engineers
- U.S. Fish and Wildlife Service
- County Floodplain Coordinator

Received
Office of Oil & Gas
MAY 07 2015

The applicant further acknowledges that any Office of Oil and Gas permit in no way overrides, replaces, or nullifies the need for other permits/approvals that may be necessary and further affirms that all needed permits/approvals should be acquired from the appropriate authority before the affected activity is initiated.

Well Operator: Antero Resources Corporation
 By: Kevin Kilstrom
 Its: VP - Production

FORM WV-6A1
EXHIBIT 1

FILED 708510210

JUN 10 2013

Natalie E. Tennant,
Secretary of State
1900 Kanawha Blvd E
Bldg 1, Suite 157-K
Charleston, WV 25305



Penney Barker, Manager
IN THE OFFICE OF
SECRETARY OF STATE
Corporations Division
Tel: (304)558-8000
Fax: (304)558-8381
Website: www.wvsos.com
E-mail: business@wvsos.com

FILE ONE ORIGINAL
(Two if you want a filed
stamped copy returned to you)
FEE: \$25.00

APPLICATION FOR
AMENDED CERTIFICATE
OF AUTHORITY

Office Hours: Monday - Friday
8:30 a.m. - 5:00 p.m. ET

**** In accordance with the provisions of the West Virginia Code, the undersigned corporation hereby ****
applies for an Amended Certificate of Authority and submits the following statement:

- Name under which the corporation was authorized to transact business in WV: Antero Resources Appalachian Corporation
- Date Certificate of Authority was issued in West Virginia: 6/26/2008
- Corporate name has been changed to: Antero Resources Corporation
(Attach one Certified Copy of Name Change as filed in home State of incorporation.)
- Name the corporation elects to use in WV: Antero Resources Corporation
(due to home state name not being available)
- Other amendments:
(attach additional pages if necessary)
- Name and phone number of contact person. (This is optional; however, if there is a problem with the filing, listing a contact person and phone number may avoid having to return or reject the document.)
Alwyn A. Schopp (303) 367-7310
Contact Name Phone Number
- Signature Information (See below *Important Legal Notice Regarding Signature*):
Print Name of Signer: Alwyn A. Schopp Title/Capacity: Authorized Person
Signature: [Handwritten Signature] Date: June 10, 2013

*Important Legal Notice Regarding Signature: Per West Virginia Code §31D-1-129, Penalty for signing false document. Any person who signs a document he or she knows is false in any material respect and knows that the document is to be delivered to the secretary of state for filing is guilty of a misdemeanor and, upon conviction thereof, shall be fined not more than one thousand dollars or confined in the county or regional jail not more than one year, or both.

Form CF-1

Issued by the Office of the Secretary of State

Received
Office of Oil & Gas
Revised 4/13

MAY 07 2013

4708510243



*I, Ken Hechler, Secretary of State of the
State of West Virginia, hereby certify that*
THE FOLLOWING IS A TRUE AND CORRECT COPY OF THE ARTICLES OF MERGER
OF:

HAUGHT, INC., A WEST VIRGINIA CORPORATION AND HAUGHT OIL
PRODUCING CORP., A UTAH CORPORATION DULY SIGNED AND VERIFIED
PURSUANT TO THE PROVISIONS OF SECTION 38, ARTICLE 1, CHAPTER
31 OF THE CODE OF WEST VIRGINIA, 1931, AS AMENDED, HAVE
BEEN RECEIVED AND ARE FOUND TO CONFORM TO LAW.

ACCORDINGLY, I HEREBY ISSUE THIS CERTIFICATE OF MERGER, MERGING
HAUGHT, INC., WITH AND INTO HAUGHT OIL PRODUCING CORP., THE
SURVIVOR AND ATTACH A DUPLICATE ORIGINAL OF SAID ARTICLES
OF MERGER AS APPEARS FROM THE RECORDS OF MY SAID OFFICE.

*Given under my hand and the
Great Seal of the State of
West Virginia, on this*



TWELFTH _____ day of
JANUARY 19 87

Ken Hechler
Secretary of State.

Received
Office of Oil & Gas

MAY 07 2015



April 24, 2015

Antero Resources
1615 Wynkoop Street
Denver, CO 80202
Office 303.357.7310
Fax 303.357.7315
4708510210

West Virginia Department of Environmental Protection
Chief, Office of Oil and Gas
Attn: Mr. James Martin
601 57th Street SE
Charleston, WV 25304

RE: Karen Unit 3H
Quadrangle: Pullman 7.5'
Ritchie County/Union District, West Virginia

Mr. Martin:

Antero Resources Corporation (Antero) is submitting the following application for a new well work permit for the Karen Unit 3H horizontal shallow well. As an authorized representative, I certify that Antero has the right to extract, produce or market the oil or gas for all leases through which the Karen Unit 3H horizontal lateral will drill through including any and all roads crossed under as identified on the attached survey plat.

Sincerely,

Haley West
Landman Associate

Received
Office of Oil & Gas
MAY 07 2015

07/10/2015

STATE OF WEST VIRGINIA
DEPARTMENT OF ENVIRONMENTAL PROTECTION, OFFICE OF OIL AND GAS
NOTICE CERTIFICATION

Date of Notice Certification: 04/24/2015

API No. 47- 085 - _____
Operator's Well No. Karen Unit 3H
Well Pad Name: Ireland North Pad

Notice has been given:

Pursuant to the provisions in West Virginia Code § 22-6A, the Operator has provided the required parties with the Notice Forms listed below for the tract of land as follows:

State: <u>West Virginia</u>	UTM NAD 83	Eastings: <u>508,713m</u>
County: <u>Ritchie</u>		Northing: <u>4,335,958m</u>
District: <u>Union</u>	Public Road Access: <u>CR 9</u>	
Quadrangle: <u>Pullman 7.5'</u>	Generally used farm name: <u>Ireland, Lynwood, et al</u>	
Watershed: <u>South Fork Hughes River</u>		

Pursuant to West Virginia Code § 22-6A-7(b), every permit application filed under this section shall be on a form as may be prescribed by the secretary, shall be verified and shall contain the following information: (14) A certification from the operator that (i) it has provided the owners of the surface described in subdivisions (1), (2) and (4), subsection (b), section ten of this article, the information required by subsections (b) and (c), section sixteen of this article; (ii) that the requirement was deemed satisfied as a result of giving the surface owner notice of entry to survey pursuant to subsection (a), section ten of this article six-a; or (iii) the notice requirements of subsection (b), section sixteen of this article were waived in writing by the surface owner; and Pursuant to West Virginia Code § 22-6A-11(b), the applicant shall tender proof of and certify to the secretary that the notice requirements of section ten of this article have been completed by the applicant.

Pursuant to West Virginia Code § 22-6A, the Operator has attached proof to this Notice Certification that the Operator has properly served the required parties with the following:

*PLEASE CHECK ALL THAT APPLY

- 1. NOTICE OF SEISMIC ACTIVITY or NOTICE NOT REQUIRED BECAUSE NO SEISMIC ACTIVITY WAS CONDUCTED
- 2. NOTICE OF ENTRY FOR PLAT SURVEY or NO PLAT SURVEY WAS CONDUCTED
- 3. NOTICE OF INTENT TO DRILL or NOTICE NOT REQUIRED BECAUSE NOTICE OF ENTRY FOR PLAT SURVEY WAS CONDUCTED or
 WRITTEN WAIVER BY SURFACE OWNER (PLEASE ATTACH)
- 4. NOTICE OF PLANNED OPERATION
- 5. PUBLIC NOTICE
- 6. NOTICE OF APPLICATION

OOG OFFICE USE ONLY

RECEIVED/
NOT REQUIRED

RECEIVED

RECEIVED/
NOT REQUIRED

RECEIVED

RECEIVED

RECEIVED

Required Attachments:

The Operator shall attach to this Notice Certification Form all Notice Forms and Certifications of Notice that have been provided to the required parties and/or any associated written waivers. For the Public Notice, the operator shall attach a copy of the Class II Legal Advertisement with publication date verification or the associated Affidavit of Publication. The attached Notice Forms and Certifications of Notice shall serve as proof that the required parties have been noticed as required under West Virginia Code § 22-6A. Pursuant to West Virginia Code § 22-6A-11(b), the Certification of Notice to the person may be made by affidavit of service, the return receipt card or other postal receipt for certified mailing.

Received
Office of Oil & Gas
MAY 07 2015

07/10/2015

Certification of Notice is hereby given:

THEREFORE, I Kevin Kilstrom, have read and understand the notice requirements within West Virginia Code § 22-6A. I certify that as required under West Virginia Code § 22-6A, I have served the attached copies of the Notice Forms, identified above, to the required parties through personal service, by registered mail or by any method of delivery that requires a receipt or signature confirmation. I certify under penalty of law that I have personally examined and am familiar with the information submitted in this Notice Certification and all attachments, and that based on my inquiry of those individuals immediately responsible for obtaining the information, I believe that the information is true, accurate and complete. I am aware that there are significant penalties for submitting false information, including the possibility of fine and imprisonment.

Well Operator:	<u>Antero Resources Corporation</u>	Address:	<u>1615 Wynkoop Street</u>
By:	<u>Kevin Kilstrom</u>		<u>Denver, CO 80202</u>
Its:	<u>VP - Production</u>	Facsimile:	<u>303-357-7315</u>
Telephone:	<u>303-357-7310</u>	Email:	<u>asteele@anteroresources.com</u>



Subscribed and sworn before me this 1st day of May, 2015.

Megan C. Darling Notary Public

My Commission Expires July 17, 2018

Oil and Gas Privacy Notice:

The Office of Oil and Gas processes your personal information, such as name, address and telephone number, as part of our regulatory duties. Your personal information may be disclosed to other State agencies or third parties in the normal course of business or as needed to comply with statutory or regulatory requirements, including Freedom of Information Act requests. Our office will appropriately secure your personal information. If you have any questions about our use or your personal information, please contact DEP's Chief Privacy Officer at deprivacyofficer@wv.gov.

Received
Office of Oil & Gas
MAY 07 2015

STATE OF WEST VIRGINIA
DEPARTMENT OF ENVIRONMENTAL PROTECTION, OFFICE OF OIL AND GAS
NOTICE OF APPLICATION

Notice Time Requirement: notice shall be provided no later than the filing date of permit application.

Date of Notice: 05/01/2015 Date Permit Application Filed: 05/01/2015

4708510216

Notice of:

- PERMIT FOR ANY WELL WORK
- CERTIFICATE OF APPROVAL FOR THE CONSTRUCTION OF AN IMPOUNDMENT OR PIT

Delivery method pursuant to West Virginia Code § 22-6A-10(b)

- PERSONAL SERVICE
- REGISTERED MAIL
- METHOD OF DELIVERY THAT REQUIRES A RECEIPT OR SIGNATURE CONFIRMATION

Pursuant to W. Va. Code § 22-6A-10(b) no later than the filing date of the application, the applicant for a permit for any well work or for a certificate of approval for the construction of an impoundment or pit as required by this article shall deliver, by personal service or by registered mail or by any method of delivery that requires a receipt or signature confirmation, copies of the application, the erosion and sediment control plan required by section seven of this article, and the well plat to each of the following persons: (1) The owners of record of the surface of the tract on which the well is or is proposed to be located; (2) The owners of record of the surface tract or tracts overlying the oil and gas leasehold being developed by the proposed well work, if the surface tract is to be used for roads or other land disturbance as described in the erosion and sediment control plan submitted pursuant to subsection (c), section seven of this article; (3) The coal owner, operator or lessee, in the event the tract of land on which the well proposed to be drilled is located [sic] is known to be underlain by one or more coal seams; (4) The owners of record of the surface tract or tracts overlying the oil and gas leasehold being developed by the proposed well work, if the surface tract is to be used for the placement, construction, enlargement, alteration, repair, removal or abandonment of any impoundment or pit as described in section nine of this article; (5) Any surface owner or water purveyor who is known to the applicant to have a water well, spring or water supply source located within one thousand five hundred feet of the center of the well pad which is used to provide water for consumption by humans or domestic animals; and (6) The operator of any natural gas storage field within which the proposed well work activity is to take place. (c)(1) If more than three tenants in common or other co-owners of interests described in subsection (b) of this section hold interests in the lands, the applicant may serve the documents required upon the person described in the records of the sheriff required to be maintained pursuant to section eight, article one, chapter eleven-a of this code. (2) Notwithstanding any provision of this article to the contrary, notice to a lien holder is not notice to a landowner, unless the lien holder is the landowner. W. Va. Code R. § 35-8-5.7.a requires, in part, that the operator shall also provide the Well Site Safety Plan ("WSSP") to the surface owner and any water purveyor or surface owner subject to notice and water testing as provided in section 15 of this rule.

Application Notice WSSP Notice E&S Plan Notice Well Plat Notice is hereby provided to:

SURFACE OWNER(s)
 Name: Lynwood K. & Karen L. Ireland (2nd Address)
 Address: 342 Ireland Rd. 987 Middle Island Creek Rd.
Pullman, WV 26421 St. Mary's, WV 26170
 Name: Jack W. Kirsch II
 Address: 958 Holbrook Rd.
Pullman, WV 26421

COAL OWNER OR LESSEE
 Name: NO DECLARATIONS ON RECORD WITH COUNTY
 Address: _____

COAL OPERATOR
 Name: NO DECLARATIONS ON RECORD WITH COUNTY
 Address: _____

SURFACE OWNER(s) (Road and/or Other Disturbance)
 *PLEASE NOTE THE ADDITIONAL SURFACE TRACTS WITH DISTURBANCE SHOWN ON PAD DESIGN ARE NOT OVERLYING THE OIL & GAS LEASEHOLD BEING DEVELOPED BY THE PROPOSED WELL; THEREFORE, ARE NOT REQUIRED TO BE NOTIFIED PER WV CODE 22-6A-10. ANTERO HAS SECURED A SIGNED AGREEMENT WITH THE RELATED PARTIES

WATER PURVEYOR(s)/OWNER(s) OF WATER WELL, SPRING OR OTHER WATER SUPPLY SOURCE
 Name: Jack W. Kirsch II
 Address: 958 Holbrook Rd.
Pullman, WV 26421

SURFACE OWNER(s) (Impoundments or Pits)
 Name: _____
 Address: _____

OPERATOR OF ANY NATURAL GAS STORAGE FIELD
 Name: _____
 Address: _____

*Please attach additional forms if necessary

Received
Office of Oil & Gas
MAY 07 2015

07/10/2015

Notice is hereby given:

Pursuant to West Virginia Code § 22-6A-10(b), notice is hereby given that the undersigned well operator has applied for a permit for well work or for a certificate of approval for the construction of an impoundment or pit.

470851021E

This Notice Shall Include:

Pursuant to W. Va. Code § 22-6A-10(b), this notice shall include: (1) copies of the application; (2) the erosion and sediment control plan required by section seven of this article; and (3) the well plat.

Pursuant to W. Va. Code § 22-6A-10(f), this notice shall include: (1) a statement of the time limits for filing written comments; (2) who may file written comments; (3) the name and address of the secretary for the purpose of filing the comments and obtaining additional information; and (4) a statement that the persons may request, at the time of submitting written comments, notice of the permit decision and a list of persons qualified to test water.

Pursuant to W. Va. Code R. § 35-8-5.7.a, the operator shall provide the Well Site Safety Plan to the surface owner and any water purveyor or surface owner subject to notice and water testing as provided in section 15 of this rule.

Pursuant to W. Va. Code R. § 35-8-15.2.c, this notice shall: (1) contain a statement of the surface owner's and water purveyor's right to request sampling and analysis; (2) advise the surface owner and water purveyor of the rebuttable presumption for contamination or deprivation of a fresh water source or supply; advise the surface owner and water purveyor that refusal to allow the operator to conduct a pre-drilling water well test constitutes a method to rebut the presumption of liability; (3) advise the surface owner and water purveyor of his or her independent right to sample and analyze any water supply at his or her own expense; advise the surface owner and water purveyor whether or not the operator will utilize an independent laboratory to analyze any sample; and (4) advise the surface owner and or water purveyor that he or she can obtain from the Chief a list of water testing laboratories in the subject area capable of and qualified to test water supplies in accordance with standard acceptable methods.

Additional information related to horizontal drilling may be obtained from the Secretary, at the WV Department of Environmental Protection headquarters, located at 601 57th Street, SE, Charleston, WV 25304 (304-926-0450) or by visiting www.dep.wv.gov/oil-and-gas/pages/default.aspx.

Well Location Restrictions

Pursuant to W. Va. Code § 22-6A-12, Wells may not be drilled within two hundred fifty feet measured horizontally from any existing water well or developed spring used for human or domestic animal consumption. The center of well pads may not be located within six hundred twenty-five feet of an occupied dwelling structure, or a building two thousand five hundred square feet or larger used to house or shelter dairy cattle or poultry husbandry. This limitation is applicable to those wells, developed springs, dwellings or agricultural buildings that existed on the date a notice to the surface owner of planned entry for surveying or staking as provided in section ten of this article or a notice of intent to drill a horizontal well as provided in subsection (b), section sixteen of this article was provided, whichever occurs first, and to any dwelling under construction prior to that date. This limitation may be waived by written consent of the surface owner transmitted to the department and recorded in the real property records maintained by the clerk of the county commission for the county in which such property is located. Furthermore, the well operator may be granted a variance by the secretary from these distance restrictions upon submission of a plan which identifies the sufficient measures, facilities or practices to be employed during well site construction, drilling and operations. The variance, if granted, shall include terms and conditions the department requires to ensure the safety and protection of affected persons and property. The terms and conditions may include insurance, bonding and indemnification, as well as technical requirements. (b) No well pad may be prepared or well drilled within one hundred feet measured horizontally from any perennial stream, natural or artificial lake, pond or reservoir, or a wetland, or within three hundred feet of a naturally reproducing trout stream. No well pad may be located within one thousand feet of a surface or ground water intake of a public water supply. The distance from the public water supply as identified by the department shall be measured as follows: (1) For a surface water intake on a lake or reservoir, the distance shall be measured from the boundary of the lake or reservoir. (2) For a surface water intake on a flowing stream, the distance shall be measured from a semicircular radius extending upstream of the surface water intake. (3) For a groundwater source, the distance shall be measured from the wellhead or spring. The department may, in its discretion, waive these distance restrictions upon submission of a plan identifying sufficient measures, facilities or practices to be employed during well site construction, drilling and operations to protect the waters of the state. A waiver, if granted, shall impose any permit conditions as the secretary considers necessary. (c) Notwithstanding the foregoing provisions of this section, nothing contained in this section prevents an operator from conducting the activities permitted or authorized by a Clean Water Act Section 404 permit or other approval from the United States Army Corps of Engineers within any waters of the state or within the restricted areas referenced in this section. (d) The well location restrictions set forth in this section shall not apply to any well on a multiple well pad if at least one of the wells was permitted prior to the effective date of this article. (e) The secretary shall, by December 31, 2012, report to the Legislature on the noise, light, dust and volatile organic compounds generated by the drilling of horizontal wells and the impact of the well location restrictions regarding occupied dwelling structures pursuant to this section. Upon a finding, if any, by the secretary that the well location restrictions regarding occupied dwelling structures are inadequate or otherwise require alteration to address the items

Received
Office of Oil & Gas
May 14 2015

4708510218

examined in the study required by this subsection, the secretary shall have the authority to propose for promulgation legislative rules establishing guidelines and procedures regarding reasonable levels of noise, light, dust and volatile organic compounds relating to drilling horizontal wells, including reasonable means of mitigating such factors, if necessary.

Water Well Testing:

Pursuant to West Virginia Code § 22-6A-10(d), notification shall be made, with respect to surface landowners identified in subsection (b) or water purveyors identified in subdivision (5), subsection (b) of this section, of the opportunity for testing their water well. The operator shall provide an analysis to such surface landowner or water purveyor at their request.

Water Testing Laboratories:

Pursuant to West Virginia Code § 22-6A-10(i), persons entitled to notice pursuant to subsection (b) of this section may contact the department to ascertain the names and locations of water testing laboratories in the subject area capable and qualified to test water supplies in accordance with standard accepted methods. In compiling that list of names the department shall consult with the state Bureau for Public Health and local health departments. A surface owner and water purveyor has an independent right to sample and analyze any water supply at his or her own expense. The laboratory utilized by the operator shall be approved by the agency as being certified and capable of performing sample analyses in accordance with this section.

Rebuttable Presumption for Contamination or Deprivation of a Fresh Water Source or Supply:

W. Va. Code § 22-6A-18 requires that (b) unless rebutted by one of the defenses established in subsection (c) of this section, in any action for contamination or deprivation of a fresh water source or supply within one thousand five hundred feet of the center of the well pad for horizontal well, there is a rebuttable presumption that the drilling and the oil or gas well or either was the proximate cause of the contamination or deprivation of the fresh water source or supply. (c) In order to rebut the presumption of liability established in subsection (b) of this section, the operator must prove by a preponderance of the evidence one of the following defenses: (1) The pollution existed prior to the drilling or alteration activity as determined by a predrilling or prealteration water well test. (2) The landowner or water purveyor refused to allow the operator access to the property to conduct a predrilling or prealteration water well test. (3) The water supply is not within one thousand five hundred feet of the well. (4) The pollution occurred more than six months after completion of drilling or alteration activities. (5) The pollution occurred as the result of some cause other than the drilling or alteration activity. (d) Any operator electing to preserve its defenses under subdivision (1), subsection (c) of this section shall retain the services of an independent certified laboratory to conduct the predrilling or prealteration water well test. A copy of the results of the test shall be submitted to the department and the surface owner or water purveyor in a manner prescribed by the secretary. (e) Any operator shall replace the water supply of an owner of interest in real property who obtains all or part of that owner's supply of water for domestic, agricultural, industrial or other legitimate use from an underground or surface source with a comparable water supply where the secretary determines that the water supply has been affected by contamination, diminution or interruption proximately caused by the oil or gas operation, unless waived in writing by that owner. (f) The secretary may order the operator conducting the oil or gas operation to: (1) Provide an emergency drinking water supply within twenty-four hours; (2) Provide temporary water supply within seventy-two hours; (3) Within thirty days begin activities to establish a permanent water supply or submit a proposal to the secretary outlining the measures and timetables to be used in establishing a permanent supply. The total time in providing a permanent water supply may not exceed two years. If the operator demonstrates that providing a permanent replacement water supply cannot be completed within two years, the secretary may extend the time frame on case-by-case basis; and (4) Pay all reasonable costs incurred by the real property owner in securing a water supply. (g) A person as described in subsection (b) of this section aggrieved under the provisions of subsections (b), (e) or (f) of this section may seek relief in court... (i) Notwithstanding the denial of the operator of responsibility for the damage to the real property owner's water supply or the status of any appeal on determination of liability for the damage to the real property owner's water supply, the operator may not discontinue providing the required water service until authorized to do so by the secretary or a court of competent jurisdiction.

Written Comment:

Pursuant to West Virginia Code § 22-6A-11(a), all persons described in subsection (b), section ten of this article may file written comments with the secretary as to the location or construction of the applicant's proposed well work within thirty days after the application is filed with the secretary. All persons described in West Virginia Code § 22-6A-10(b) may file written comments as to the location or construction of the applicant's proposed well work to the Secretary at:

Chief, Office of Oil and Gas
Department of Environmental Protection
601 57th St. SE
Charleston, WV 25304
(304) 926-0450

Such persons may request, at the time of submitting written comments, notice of the permit decision and a list of persons notified to test water. **NOTE: YOU ARE NOT REQUIRED TO FILE ANY COMMENT.**

Received
Office of Oil & Gas
MAY 07 2015

07/10/2015

Time Limits and Methods for Filing Comments.

The law requires these materials to be served on or before the date the operator files its application. You have **THIRTY (30) DAYS** after the filing date to file your comments. Comments must be filed in person or received in the mail by the Chief's office by the time stated above. You may call the Chief's office to be sure of the date. Check with your postmaster to ensure adequate delivery time or to arrange special expedited handling. If you have been contacted by the well operator and you have signed a "voluntary statement of no objection" to the planned work described in these materials, then the permit may be issued at any time.

Pursuant to West Virginia Code § 22-6A-11(c)(2), Any objections of the affected coal operators and coal seam owners and lessees shall be addressed through the processes and procedures that exist under sections fifteen, seventeen and forty, article six of this chapter, as applicable and as incorporated into this article by section five of this article. The written comments filed by the parties entitled to notice under subdivisions (1), (2), (4), (5) and (6), subsection (b), section ten of this article shall be considered by the secretary in the permit issuance process, but the parties are not entitled to participate in the processes and proceedings that exist under sections fifteen, seventeen or forty, article six of this chapter, as applicable and as incorporated into this article by section five of this article.

Comment Requirements

Your comments must be in writing and include your name, address and telephone number, the well operator's name and well number and the approximate location of the proposed well site including district and county from the application. You may add other documents, such as sketches, maps or photographs to support your comments.

Disclaimer: All comments received will be placed on our web site <http://www.dep.wv.gov/oil-and-gas/Horizontal-Permits/Pages/default.aspx> and the applicant will automatically be forwarded an email notice that such comments have been submitted. The applicant will be expected to provide a response to comments submitted by any surface owner, water purveyor or natural gas storage operator noticed within the application.

Permit Denial or Condition

The Chief has the power to deny or condition a well work permit. Pursuant to West Virginia Code § 22-6A-8(d), the permit may not be issued or be conditioned, including conditions with respect to the location of the well and access roads prior to issuance if the director determines that:

- (1) The proposed well work will constitute a hazard to the safety of persons;
- (2) The plan for soil erosion and sediment control is not adequate or effective;
- (3) Damage would occur to publicly owned lands or resources; or
- (4) The proposed well work fails to protect fresh water sources or supplies.

A permit may also be denied under West Virginia Code § 22-6A-7(k), the secretary shall deny the issuance of a permit if the secretary determines that the applicant has committed a substantial violation of a previously issued permit for a horizontal well, including the applicable erosion and sediment control plan associated with the previously issued permit, or a substantial violation of one or more of the rules promulgated under this article, and in each instance has failed to abate or seek review of the violation within the time prescribed by the secretary pursuant to the provisions of subdivisions (1) and (2), subsection (a), section five of this article and the rules promulgated hereunder, which time may not be unreasonable.

Pursuant to West Virginia Code § 22-6A-10(g), any person entitled to submit written comments to the secretary pursuant to subsection (a), section eleven of this article, shall also be entitled to receive from the secretary a copy of the permit as issued or a copy of the order modifying or denying the permit if the person requests receipt of them as a part of the written comments submitted concerning the permit application. Such persons may request, at the time of submitting written comments, notice of the permit decision and a list of persons qualified to test water.

Received
Office of Oil & Gas
MAY 07 2015


07/10/2015

WW-6A
(8-13)

API NO. 47-085 -
OPERATOR WELL NO. Karen Unit 3H
Well Pad Name: Ireland North Pad

Notice is hereby given by:

Well Operator: Antero Resources Corporation
Telephone: (303) 357-7310
Email: asteele@anteroresources.com



Address: 1615 Wynkoop Street
Denver, CO 80202
Facsimile: 303-357-7315

470851021

Oil and Gas Privacy Notice:

The Office of Oil and Gas processes your personal information, such as name, address and telephone number, as part of our regulatory duties. Your personal information may be disclosed to other State agencies or third parties in the normal course of business or as needed to comply with statutory or regulatory requirements, including Freedom of Information Act requests. Our office will appropriately secure your personal information. If you have any questions about our use or your personal information, please contact DEP's Chief Privacy Officer at depprivacyofficer@wv.gov.



Subscribed and sworn before me this 1st day of May, 2015.

Megan C. Darling Notary Public

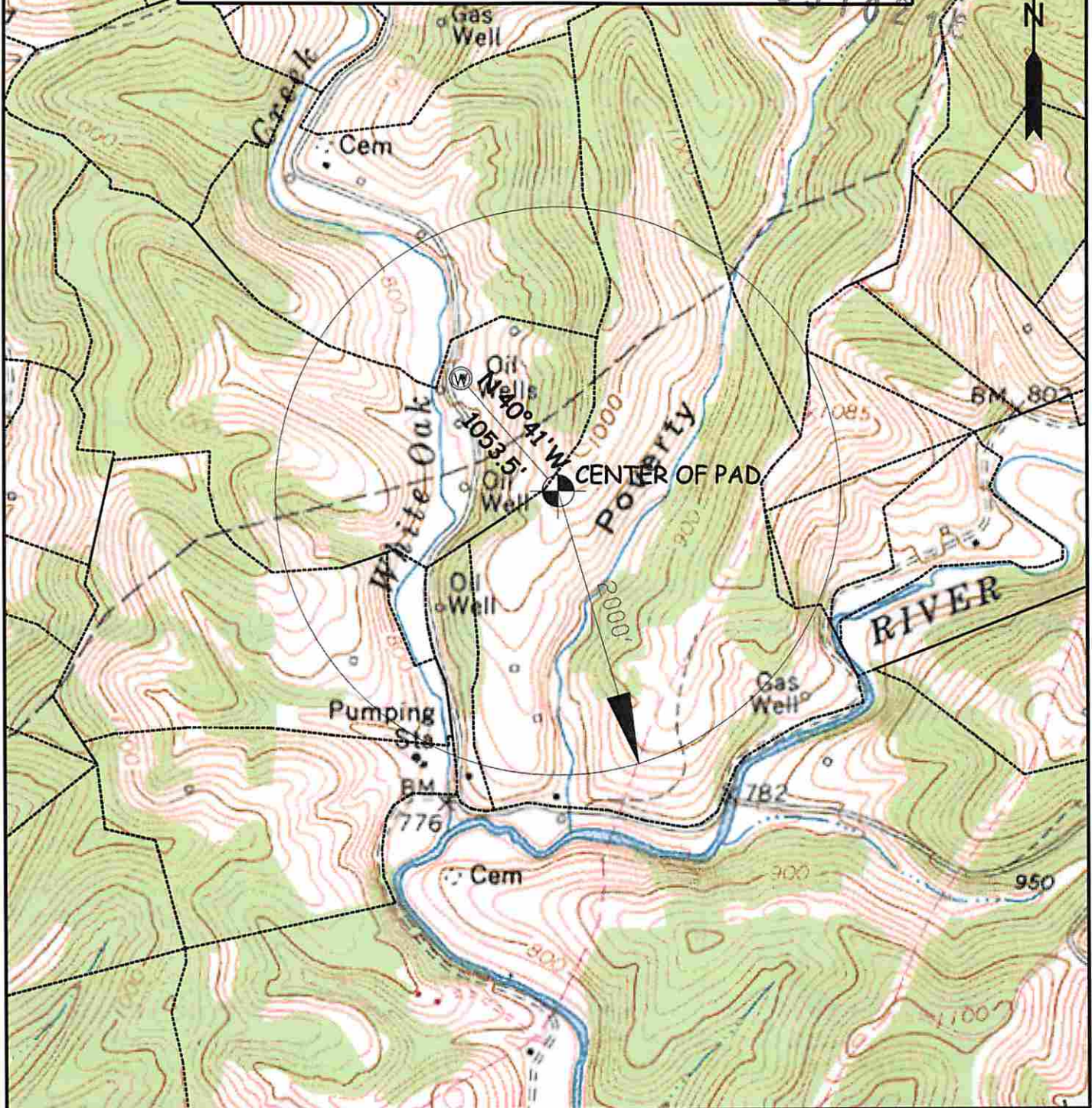
My Commission Expires July 17, 2018

Received
Office of Oil & Gas
MAY 07 2015

07/10/2015

**IRELAND NORTH PAD
ANTERO RESOURCES
CORPORATION**

47085102



WELL SURFACE OWNER	ADDRESS	WELL LATITUDE	WELL LONGITUDE
W1 JACK W. KIRSCH II	958 HOLBROOK RD, PULLMAN WV, 26421	39°10'29.68"	80°54'06.65"
WILLOW LAND SURVEYING, PLLC P.O. BOX 17, PENNSBORO, WV 26415 (304) 659-1717		TOPO SECTION(S) OF : PULLMAN 7.5' QUAD. JOB #: 12-123WA FILE: IRELANDNORTH PAD WATERMAP	
DATE: 09/22/14	DRAWN BY: D.R.R.	SCALE: 1-INCH = 1000 FEET 0' 1000' 2000' 3000' MAY 07 2015	

07/10/2015

STATE OF WEST VIRGINIA
DEPARTMENT OF ENVIRONMENTAL PROTECTION, OFFICE OF OIL AND GAS
NOTICE OF ENTRY FOR PLAT SURVEY

4708510216

Notice Time Requirement: Notice shall be provided at least **SEVEN (7)** days but no more than **FORTY-FIVE (45)** days prior to entry

Date of Notice: 10/18/2012 **Date of Planned Entry:** *10/29/2012

*Please note that this is an estimated date. Antero may begin surveying seven (7) days but no more than forty-five (45) after your receipt of this notice (whichever comes first).

Delivery method pursuant to West Virginia Code § 22-6A-10a

- PERSONAL SERVICE
 REGISTERED MAIL
 METHOD OF DELIVERY THAT REQUIRES A RECEIPT OR SIGNATURE CONFIRMATION

Pursuant to West Virginia Code § 22-6A-10(a), Prior to filing a permit application, the operator shall provide notice of planned entry on to the surface tract to conduct any plat surveys required pursuant to this article. Such notice shall be provided at least seven days but no more than forty-five days prior to such entry to: (1) The surface owner of such tract; (2) to any owner or lessee of coal seams beneath such tract that has filed a declaration pursuant to section thirty-six, article six, chapter twenty-two of this code; and (3) any owner of minerals underlying such tract in the county tax records. The notice shall include a statement that copies of the state Erosion and Sediment Control Manual and the statutes and rules related to oil and gas exploration and production may be obtained from the Secretary, which statement shall include contact information, including the address for a web page on the Secretary's web site, to enable the surface owner to obtain copies from the secretary.

Notice is hereby provided to:

SURFACE OWNER(s)

Name: Lynwood K. and Karen L. Ireland
 Address: 342 Ireland Rd.
Pullman, WV 26421

Name: Jack Wayne Kirsch II
 Address: 958 Holbrook Rd.
Pullman, WV 26421

Name: _____
 Address: _____

COAL OWNER OR LESSEE

Name: NO DECLARATIONS ON RECORD WITH COUNTY
Address: _____

MINERAL OWNER(s)

Name: PLEASE SEE ATTACHMENT
Address: _____

*please attach additional forms if necessary

Notice is hereby given:

Pursuant to West Virginia Code § 22-6A-10(a), notice is hereby given that the undersigned well operator is planning entry to conduct a plat survey on the tract of land as follows:

State: <u>West Virginia</u>	Approx. Latitude & Longitude: <u>Approx. 39.1715222, -80.9001417</u>
County: <u>Ritchie</u>	Public Road Access: <u>CR 9</u>
District: <u>Union</u>	Watershed: <u>White Oak Creek</u>
Quadrangle: <u>Pullman 7.5'</u>	Generally used farm name: <u>Ireland, Lynwood, et al</u>

Copies of the state Erosion and Sediment Control Manual and the statutes and rules related to oil and gas exploration and production may be obtained from the Secretary, at the WV Department of Environmental Protection headquarters, located at 601 57th Street, SE, Charleston, WV 25304 (304-926-0450). Copies of such documents or additional information related to horizontal drilling may be obtained from the Secretary by visiting www.dep.wv.gov/oil-and-gas/pages/default.aspx.

Received
Office of Oil & Gas
MAY 07 2015

Notice is hereby given by:

Well Operator: Antero Resources Corporation
 Telephone: (303) 357- 7310
 Email: asteel@anteroresources.com

Address: 1615 Wynkoop Street
Denver, CO 80202
 Facsimile: (303) 357-7315

Oil and Gas Privacy Notice:

The Office of Oil and Gas processes your personal information, such as name, address and telephone number, as part of our regulatory duties. Your personal information may be disclosed to other State agencies or third parties in the normal course of business or as needed to comply with statutory or regulatory requirements, including Freedom of Information Act requests. Our office will appropriately secure your personal information. If you have any questions about our use or your personal information, please contact DEP's Chief Privacy Officer at depprivacyofficer@wv.gov.

Tax Map 10 Parcel 2
Tax Map 10 Parcel 6
Tax Map 10 Parcel 7.2

WW-6A3 Notice of Entry For Plat Survey Attachment:

Mineral Owners:

Owner: Eddy D. Beck ✓
Address: 143 McDougal Drive ✓
Pennsboro, WV 26415

Owner: Donald J. Brohard ✓
Address: 820 BF Goddrich Dr. ✓
Marietta, OH 45750

Owner: Mary Jean Hoover ✓
Address: 3307 Estate Circle ✓
Youngstown, OH 44511

Owner: Albert Ireland ✓
Address: RR 1Box 26 ✓
Pullman, WV 26421

Owner: A.C.Ireland, Guy R Ireland Trust ✓
Address: 820 BF Goddrich Dr. ✓
Marietta, OH 45750

Owner: Daniel Ireland ✓
Address: 820 BF Goddrich Dr. ✓
Marietta, OH 45750

Owner: Kevin M. Ireland ✓
Address: 1224 Armdale Ln ✓
Matthews, NC 28105

Owner: Lynwood K and Karen L Ireland ✓
Address: 342 Ireland Rd ✓
Pullman, WV 26421

Owner: Owen V. Ireland ✓
Address: 157 Xenia Court ✓
Monroe, OH 45050

Owner: Sherrie Lynn Ireland ✓
Address: 2120 Luka Ave ✓
Colombus, OH 43201

Owner: William D. Ireland III ✓
Address: 871 Baier St. ✓
St. Alban, WV 25177

Owner: Jack Wayne Kirsch II ✓
Address: 958 Holbrook Rd. ✓
Pullman, WV 26421

Owner: Robert L. Richard ✓
Address: 525 N. Grey St. ✓
Pennsboro, WV 26415

Owner: Mary A. Snodgrass ✓
Address: 525 N. Grey St. ✓
Pennsboro, WV 26415

Owner: Joyce E. Webber ✓
Address: 525 N. Grey St. ✓
Pennsboro, WV 26415

4708510216

Received
Office of Oil & Gas
MAY 07 2015

07/10/2015



WEST VIRGINIA DEPARTMENT OF TRANSPORTATION

Division of Highways

1900 Kanawha Boulevard East • Building Five • Room 110
Charleston, West Virginia 25305-0430 • (304) 558-3505

Earl Ray Tomblin
Governor

Paul A. Mattox, Jr., P. E.
Secretary of Transportation/
Commissioner of Highways

March 27, 2015

4708510216

James A. Martin, Chief
Office of Oil and Gas
Department of Environmental Protection
601 57th Street, SE
Charleston, WV 25304

Subject: DOH Permit for the Ireland North Pad, Ritchie County
Karen Unit 3H Well site

Dear Mr. Martin,

This well site will be accessed from a DOH permit #03-2013-0010 which has been issued to Antero Resources Corporation for access to the State Road for a well site located off of Ritchie County Route 9 SLS.

The operator has signed a STATEWIDE OIL AND GAS ROAD MAINTENANCE BONDING AGREEMENT and provided the required Bond. This operator is currently in compliance with the DOH OIL AND GAS POLICY dated January 3, 2012.

Very Truly Yours,

Gary K. Clayton, P.E.
Regional Maintenance Engineer
Central Office O&G Coordinator

Cc: Megan Darling
Antero Resources Corporation
CH, OM, D-3
File

Received
Office of Oil & Gas
MAY 07 2015

List of Anticipated Additives Used for Fracturing or Stimulating Well

Additives	Chemical Abstract Service Number (CAS #)
Fresh Water	7732-18-5
2 Phosphobutane 1,2,4 tricarboxylic acid	3797196-1
Ammonium Persulfate	7727-54-0
Anionic copolymer	proprietary
Anionic polymer	proprietary
BTEX Free Hydrotreated Heavy Naphtha	64742-48-9
Cellulase enzyme	(Proprietary)
Demulsifier Base	(Proprietary)
Ethoxylated alcohol blend	Mixture
Ethoxylated Nonylphenol	68412-54-4
Ethoxylated oleylamine	26635-93-8
Ethylene Glycol	107-21-1
Glycol Ethers	111-76-2
guar gum	9000-30-0
Hydrogen Chloride	7647-01-0
Hydrotreated light distillates, non-aromatic, BTEX free	64742-47-8
Isopropyl alcohol	67-63-0
liquid, 2,2-dibromo-3-nitrilopropionamide	10222-01-2
Microparticle	proprietary
Petroleum Distillates (BTEX Below Detect)	64742-47-8
Polyacrylamide	57-55-6
Propargyl Alcohol	107-19-7
Propylene Glycol	57-55-6
Quartz	14808-60-7
Sillica, crystalline quartz	7631-86-9
Sodium Chloride	7647-14-5
Sodium Hydroxide	1310-73-2
Sugar	57-50-1
Surfactant	68439-51-0
Suspending agent (solid)	14808-60-7
Tar bases, quinoline derivs, benzyl chloride-quaternized	72480-70-7

Received
Office of Oil & Gas
MAY 07 2015

07/10/2015

Property Owner Information - Ireland North Site Design

Parcel ID	Area (Ac)	Owner
102-2-1-1	1.00	Antero Resources Corporation
102-2-1-2	1.00	Antero Resources Corporation
102-2-1-3	1.00	Antero Resources Corporation
102-2-1-4	1.00	Antero Resources Corporation
102-2-1-5	1.00	Antero Resources Corporation
102-2-1-6	1.00	Antero Resources Corporation
102-2-1-7	1.00	Antero Resources Corporation
102-2-1-8	1.00	Antero Resources Corporation
102-2-1-9	1.00	Antero Resources Corporation
102-2-1-10	1.00	Antero Resources Corporation
102-2-1-11	1.00	Antero Resources Corporation
102-2-1-12	1.00	Antero Resources Corporation
102-2-1-13	1.00	Antero Resources Corporation
102-2-1-14	1.00	Antero Resources Corporation
102-2-1-15	1.00	Antero Resources Corporation
102-2-1-16	1.00	Antero Resources Corporation
102-2-1-17	1.00	Antero Resources Corporation
102-2-1-18	1.00	Antero Resources Corporation
102-2-1-19	1.00	Antero Resources Corporation
102-2-1-20	1.00	Antero Resources Corporation
102-2-1-21	1.00	Antero Resources Corporation
102-2-1-22	1.00	Antero Resources Corporation
102-2-1-23	1.00	Antero Resources Corporation
102-2-1-24	1.00	Antero Resources Corporation
102-2-1-25	1.00	Antero Resources Corporation
102-2-1-26	1.00	Antero Resources Corporation
102-2-1-27	1.00	Antero Resources Corporation
102-2-1-28	1.00	Antero Resources Corporation
102-2-1-29	1.00	Antero Resources Corporation
102-2-1-30	1.00	Antero Resources Corporation

Access Road

Access Road	Start (Station)	End (Station)	Width (ft)	Area (Ac)
Access Road 1	0+00	0+150	12	0.002
Access Road 2	0+150	0+300	12	0.004
Access Road 3	0+300	0+450	12	0.006
Access Road 4	0+450	0+600	12	0.008
Access Road 5	0+600	0+750	12	0.010

Historical Data

Property ID	Area (Ac)	Acres
102-2-1-1	1.00	1.00
102-2-1-2	1.00	1.00
102-2-1-3	1.00	1.00
102-2-1-4	1.00	1.00
102-2-1-5	1.00	1.00
102-2-1-6	1.00	1.00
102-2-1-7	1.00	1.00
102-2-1-8	1.00	1.00
102-2-1-9	1.00	1.00
102-2-1-10	1.00	1.00
102-2-1-11	1.00	1.00
102-2-1-12	1.00	1.00
102-2-1-13	1.00	1.00
102-2-1-14	1.00	1.00
102-2-1-15	1.00	1.00
102-2-1-16	1.00	1.00
102-2-1-17	1.00	1.00
102-2-1-18	1.00	1.00
102-2-1-19	1.00	1.00
102-2-1-20	1.00	1.00
102-2-1-21	1.00	1.00
102-2-1-22	1.00	1.00
102-2-1-23	1.00	1.00
102-2-1-24	1.00	1.00
102-2-1-25	1.00	1.00
102-2-1-26	1.00	1.00
102-2-1-27	1.00	1.00
102-2-1-28	1.00	1.00
102-2-1-29	1.00	1.00
102-2-1-30	1.00	1.00

Ireland North Site Design Quantities

Item	Quantity	Unit
Gravel	1,000,000	cuyd
Asphalt	100,000	cuyd
Concrete	10,000	cuyd
Earth	1,000,000	cuyd
Fill	1,000,000	cuyd
Drainage	1,000,000	cuyd
Storm	1,000,000	cuyd
Total	6,000,000	cuyd

Subtotal by Elevation (Linear Feet)

Elevation (ft)	Area (Ac)	Volume (cuyd)
100-110	1.00	1,000,000
110-120	1.00	1,000,000
120-130	1.00	1,000,000
130-140	1.00	1,000,000
140-150	1.00	1,000,000
150-160	1.00	1,000,000
160-170	1.00	1,000,000
170-180	1.00	1,000,000
180-190	1.00	1,000,000
190-200	1.00	1,000,000
Total	10.00	10,000,000

Storm and Sewer Lines

Line Type	Material	Length (ft)	Diameter (in)
Storm	PVC	1000	18
Sewer	PVC	1000	18
Storm	PVC	1000	18
Sewer	PVC	1000	18
Storm	PVC	1000	18
Sewer	PVC	1000	18
Storm	PVC	1000	18
Sewer	PVC	1000	18

Notes:
1. All quantities are for the entire project.
2. All materials are to be placed in layers.
3. All quantities are for the entire project.
4. All materials are to be placed in layers.

Notes:
1. All quantities are for the entire project.
2. All materials are to be placed in layers.
3. All quantities are for the entire project.
4. All materials are to be placed in layers.

Notes:
1. All quantities are for the entire project.
2. All materials are to be placed in layers.
3. All quantities are for the entire project.
4. All materials are to be placed in layers.

Notes:
1. All quantities are for the entire project.
2. All materials are to be placed in layers.
3. All quantities are for the entire project.
4. All materials are to be placed in layers.

Notes:
1. All quantities are for the entire project.
2. All materials are to be placed in layers.
3. All quantities are for the entire project.
4. All materials are to be placed in layers.

Notes:
1. All quantities are for the entire project.
2. All materials are to be placed in layers.
3. All quantities are for the entire project.
4. All materials are to be placed in layers.

Notes:
1. All quantities are for the entire project.
2. All materials are to be placed in layers.
3. All quantities are for the entire project.
4. All materials are to be placed in layers.

Notes:
1. All quantities are for the entire project.
2. All materials are to be placed in layers.
3. All quantities are for the entire project.
4. All materials are to be placed in layers.

Notes:
1. All quantities are for the entire project.
2. All materials are to be placed in layers.
3. All quantities are for the entire project.
4. All materials are to be placed in layers.

Notes:
1. All quantities are for the entire project.
2. All materials are to be placed in layers.
3. All quantities are for the entire project.
4. All materials are to be placed in layers.

Ireland North Site Design

Site Design, Construction Plan, & Erosion and Sediment Control Plans

Antero Resources Corporation

Ritchie County Union District

Latitude 39.172824° Longitude -80.899096°

Electronic version of these files may be viewed at: Q:\OIL GAS\SAY FILE\REVIEWS

Scale: 1" = 1' (Horizontal)
Scale: 1" = 10' (Vertical)

North Arrow

Graphic Scale: 0 to 200 Feet



Site Locations (NAD 83)

Point Name	Easting (ft)	Northing (ft)
1	112750.24	829200.00
2	112750.24	829200.00
3	112750.24	829200.00
4	112750.24	829200.00
5	112750.24	829200.00



Site Locations (NAD 83)

Point Name	Easting (ft)	Northing (ft)
1	112750.24	829200.00
2	112750.24	829200.00
3	112750.24	829200.00
4	112750.24	829200.00
5	112750.24	829200.00

APPROVED
WVDEP OOG
12/22/2014

- Description**
- 1. Schedule of Quantities
 - 2. Storm and Sewer Lines
 - 3. Erosion and Sediment Control Plans
 - 4. Overall Plan View
 - 5. Construction Plan
 - 6. Erosion and Sediment Control Plan View Sheet 1
 - 7. Erosion and Sediment Control Plan View Sheet 2
 - 8. Erosion and Sediment Control Plan View Sheet 3
 - 9. Erosion and Sediment Control Plan View Sheet 4
 - 10. Erosion and Sediment Control Plan View Sheet 5
 - 11. Erosion and Sediment Control Plan View Sheet 6
 - 12. Erosion and Sediment Control Plan View Sheet 7
 - 13. Erosion and Sediment Control Plan View Sheet 8
 - 14. Erosion and Sediment Control Plan View Sheet 9
 - 15. Erosion and Sediment Control Plan View Sheet 10
 - 16. Erosion and Sediment Control Plan View Sheet 11
 - 17. Erosion and Sediment Control Plan View Sheet 12
 - 18. Erosion and Sediment Control Plan View Sheet 13
 - 19. Erosion and Sediment Control Plan View Sheet 14
 - 20. Erosion and Sediment Control Plan View Sheet 15
 - 21. Erosion and Sediment Control Plan View Sheet 16
 - 22. Erosion and Sediment Control Plan View Sheet 17
 - 23. Erosion and Sediment Control Plan View Sheet 18
 - 24. Erosion and Sediment Control Plan View Sheet 19
 - 25. Erosion and Sediment Control Plan View Sheet 20
 - 26. Erosion and Sediment Control Plan View Sheet 21
 - 27. Erosion and Sediment Control Plan View Sheet 22
 - 28. Erosion and Sediment Control Plan View Sheet 23
 - 29. Erosion and Sediment Control Plan View Sheet 24
 - 30. Erosion and Sediment Control Plan View Sheet 25

The North Carolina Department of Transportation (NCDOT) is not responsible for the accuracy of the information provided in this document. The user is responsible for verifying the accuracy of the information provided in this document. The user is responsible for obtaining the necessary permits and approvals for the project. The user is responsible for ensuring that the project is completed in accordance with all applicable laws and regulations.

Scale: 1" = 1' (Horizontal)
Scale: 1" = 10' (Vertical)

North Arrow

Graphic Scale: 0 to 200 Feet

MISS UTILITY OF WEST VIRGINIA

811 Call Before You Dig

West Virginia

State: West Virginia

District: Union

County: Ritchie

City: State

Zip: 26041

Phone: (304) 291-3000

Website: www.missutility.com

Address: 1000 Peachtree Street, N.W., Atlanta, GA 30309

Address: 1000 Peachtree Street, N.W., Atlanta, GA 30309

Antero

Antero Resources Corporation

1000 Peachtree Street, N.W., Atlanta, GA 30309

Phone: (404) 583-2000

Website: www.artero.com

Address: 1000 Peachtree Street, N.W., Atlanta, GA 30309

Address: 1000 Peachtree Street, N.W., Atlanta, GA 30309

Professional Engineer

State: West Virginia

Number: 123456

Signature: [Signature]

Date: 12/22/2014

Professional Engineer

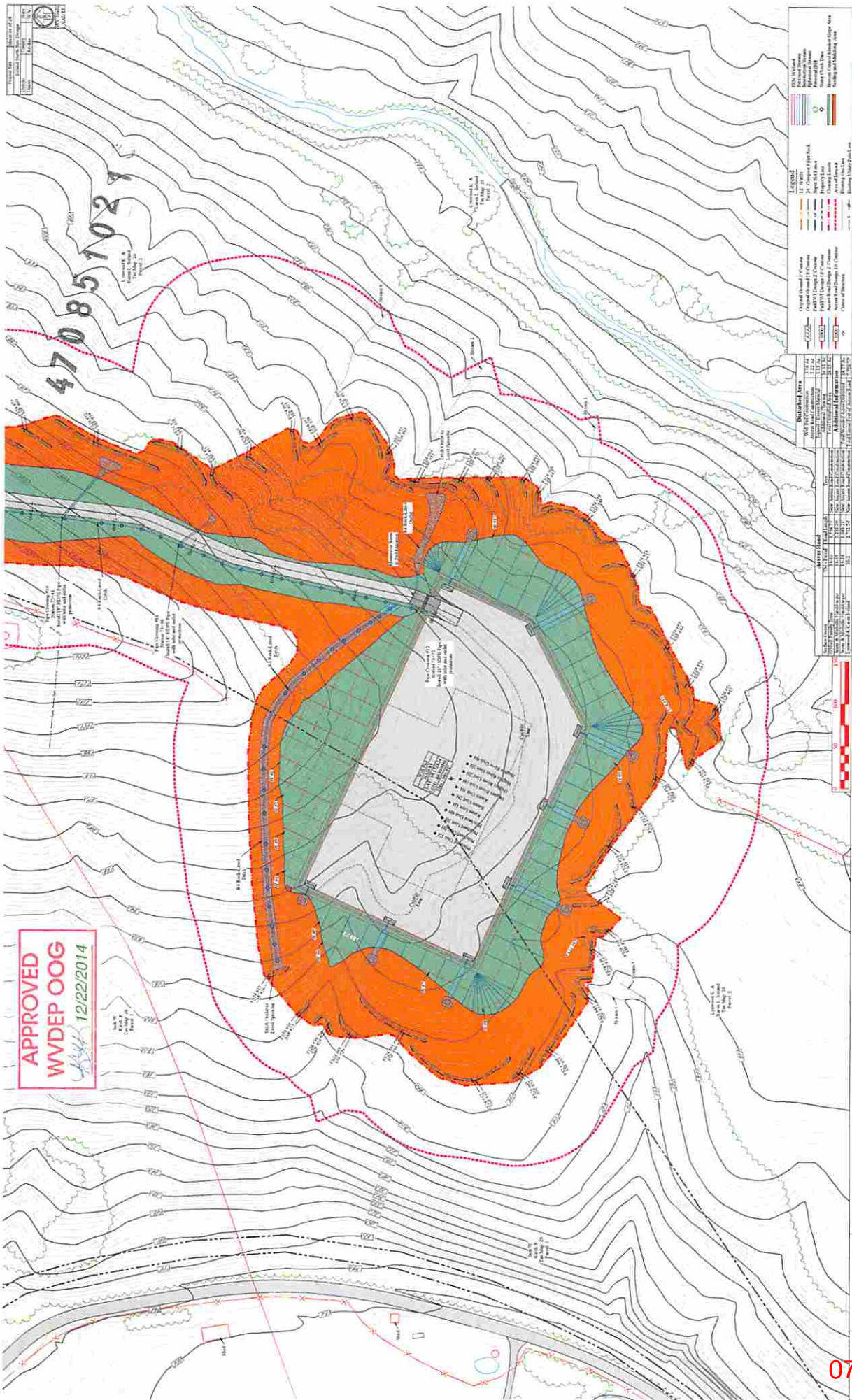
State: West Virginia

Number: 123456

Signature: [Signature]

Date: 12/22/2014

07/10/2015



APPROVED
WVDEP OOG
[Signature]
 12/22/2014

470851027

Legend	
	10' Contour
	20' Contour
	30' Contour
	40' Contour
	50' Contour
	60' Contour
	70' Contour
	80' Contour
	90' Contour
	100' Contour
	110' Contour
	120' Contour
	130' Contour
	140' Contour
	150' Contour
	160' Contour
	170' Contour
	180' Contour
	190' Contour
	200' Contour
	210' Contour
	220' Contour
	230' Contour
	240' Contour
	250' Contour
	260' Contour
	270' Contour
	280' Contour
	290' Contour
	300' Contour
	310' Contour
	320' Contour
	330' Contour
	340' Contour
	350' Contour
	360' Contour
	370' Contour
	380' Contour
	390' Contour
	400' Contour
	410' Contour
	420' Contour
	430' Contour
	440' Contour
	450' Contour
	460' Contour
	470' Contour
	480' Contour
	490' Contour
	500' Contour
	510' Contour
	520' Contour
	530' Contour
	540' Contour
	550' Contour
	560' Contour
	570' Contour
	580' Contour
	590' Contour
	600' Contour
	610' Contour
	620' Contour
	630' Contour
	640' Contour
	650' Contour
	660' Contour
	670' Contour
	680' Contour
	690' Contour
	700' Contour
	710' Contour
	720' Contour
	730' Contour
	740' Contour
	750' Contour
	760' Contour
	770' Contour
	780' Contour
	790' Contour
	800' Contour
	810' Contour
	820' Contour
	830' Contour
	840' Contour
	850' Contour
	860' Contour
	870' Contour
	880' Contour
	890' Contour
	900' Contour
	910' Contour
	920' Contour
	930' Contour
	940' Contour
	950' Contour
	960' Contour
	970' Contour
	980' Contour
	990' Contour
	1000' Contour

Antero

Antero Environmental
 10000 West 100th Avenue
 Suite 1000
 Westminster, CO 80020
 Phone: (303) 426-1000
 Fax: (303) 426-1001
 Website: www.antero.com

Ireland North Site Design
 Erosion and Sediment Control Plan Phase II

District: Union
 County: Etah
 State: West Virginia

Ken
 Environmental
 10000 West 100th Avenue
 Suite 1000
 Westminster, CO 80020
 Phone: (303) 426-1000
 Fax: (303) 426-1001
 Website: www.ken.com

07/10/2015