


I, the undersigned, hereby certify that this plat is correct to the best of my knowledge and belief and shows all the information required by law and the regulations issued and prescribed by the Department of Environmental Protection.

Dwayne A. Hall
 P.S. 2089SU



FILE NO: 243-14
 DRAWING NO: 243-14 Pullman 96 H3.dwg
 SCALE: 1" = 2000'
 MINIMUM DEGREE OF ACCURACY: 1:2500
 PROVEN SOURCE OF ELEVATION: NGS CORS Station

STATE OF WEST VIRGINIA
 DEPARTMENT OF ENVIRONMENTAL PROTECTION
OIL AND GAS DIVISION

DATE: June 23 20 15
 OPERATOR'S WELL NO. 515885
 API WELL NO
 47 - 85 - 10220
 STATE COUNTY PERMIT

WELL TYPE: OIL GAS LIQUID INJECTION WASTE DISPOSAL
 (IF GAS) PRODUCTION: STORAGE DEEP SHALLOW
 LOCATION: ELEVATION: Original: 1194' Proposed: 1182' WATERSHED: Goose Run of Rockcamp Run QUADRANGLE: Pullman
 DISTRICT: Union COUNTY: Ritchie
 SURFACE OWNER: James H. & Wilma J. Wilson ACREAGE: 40.089
 ROYALTY OWNER: Laurie Ann Haddox, et al LEASE NO: 919995 ACREAGE: 360
 PROPOSED WORK: DRILL CONVERT DRILL DEEPER FRACTURE OR STIMULATE PLUG OFF OLD FORMATION
 PERFORATE NEW FORMATION OTHER PHYSICAL CHANGE IN WELL (SPECIFY)
 PLUG AND ABANDON CLEAN OUT AND REPLUG TARGET FORMATION: Marcellus ESTIMATED DEPTH: TVD 6,396


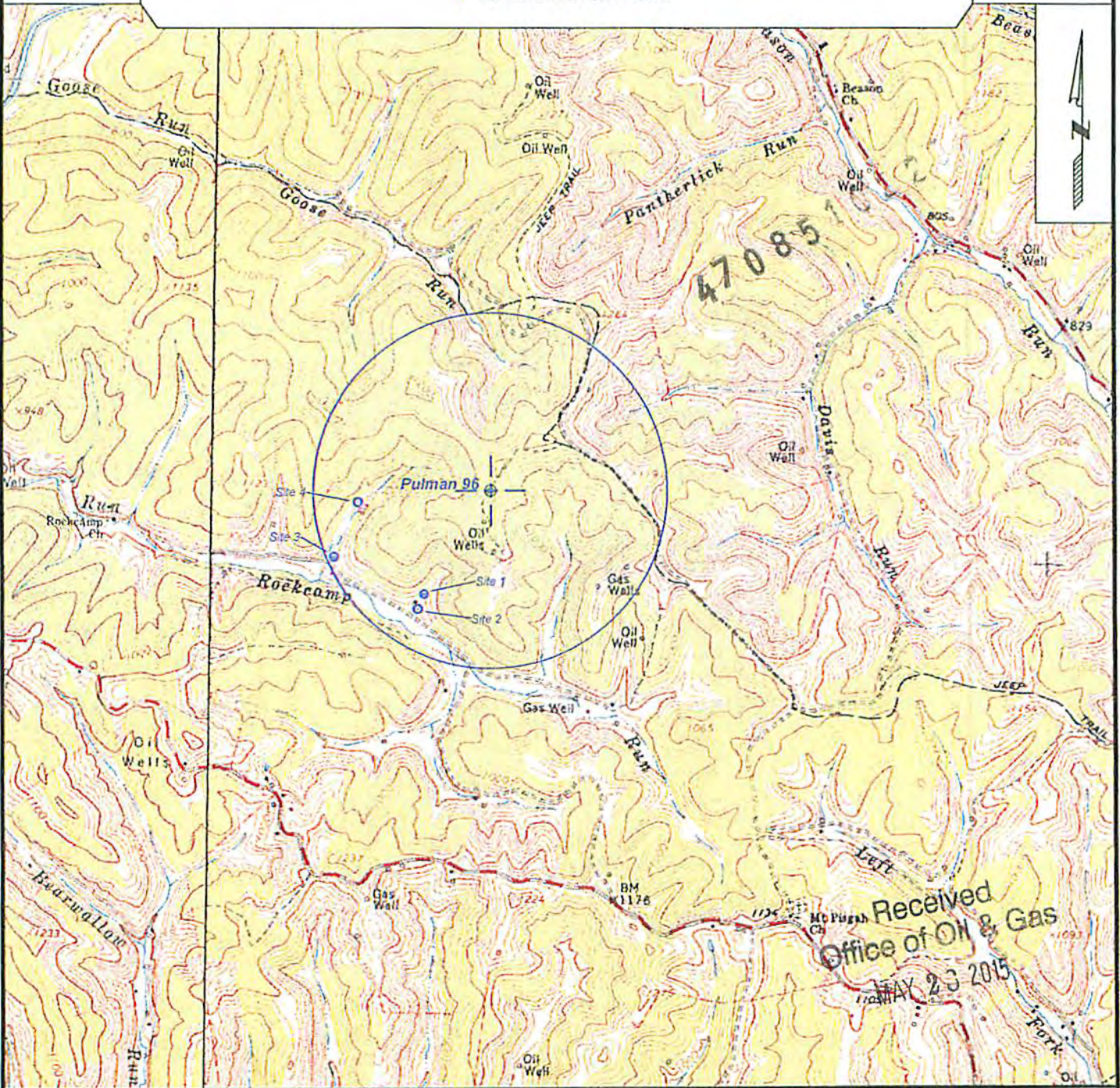
WELL OPERATOR: EQT Production Company DESIGNATED AGENT: Rex C. Ray
 ADDRESS: PO Box 280 / 115 Professional Place ADDRESS: PO Box 280 / 115 Professional Place
 Bridgeport, WV 26330 Bridgeport, WV 26330

Topo Quad: Pullman 7.5' Scale: 1" = 2000'

County: Ritchie Date: December 12, 2014

District: Union Project No: 243-38-U-14

PULLMAN 96



SURVEYING AND MAPPING SERVICES PERFORMED BY:
ALLEGHENY SURVEYS, INC.
1-800-482-8606
237 Birch River Road
Birch River, WV 26610
PH: (304) 649-8606
FAX: (304) 649-8608

PREPARED FOR:
EQT Production Company
P.O. Box 280
Bridgeport, WV 26330