

**EQT PRODUCTION COMPANY
W.M. ADAMS LEASE
402 ACRES±
WELL NO. WV 512428
(OXF122 H3)**

AS DRILLED COORDINATES
(S.P.C. NORTH ZONE) (UTM(M) ZONE 17 NORTH)

NAD'27 S.P.C.(FT)	N. 233,074.50	E. 1,622,411.30
NAD'27 GEO.	LAT-(N) 39.132248	LONG-(W) 80.831096
NAD'83 UTM (M)	N. 4,331,475.36	E. 514,613.39
LANDING POINT		
NAD'27 S.P.C.(FT)	N. 234,622.47	E. 1,623,824.85
NAD'27 GEO.	LAT-(N) 39.136553	LONG-(W) 80.826194
NAD'83 UTM (M)	N. 4,331,954.13	E. 515,036.15
BOTTOM HOLE		
NAD'27 S.P.C.(FT)	N. 226,887.50	E. 1,626,875.81
NAD'27 GEO.	LAT-(N) 39.114892	LONG-(W) 80.815030
NAD'83 UTM (M)	N. 4,929,552.33	E. 516,005.94



A	MALAKI SPENCER	7.204 ACRES±	3163
B	ZAVADA & SUNRAK SPENCER	7.202 ACRES±	LEASE # 1005925
C	MELVIN & MARY BRITTON	7.226 ACRES±	
D	CAZJUN SPENCER	2.278 ACRES±	
E	CHEARA RUMMEL	7.204 ACRES±	
F	CEMETERY	0.467 ACRES±	
G	MELVIN BRITTON	3.57 ACRES±	
H	RANDALL & DEBBY FARLEY	42.92 ACRES±	
I	COASTAL FOREST RESOURCES COMPANY d/b/a COASTAL TIMBERLANDS COMPANY	145.192 ACRES±	
J	JEFFREY A. SPERRY	72.86 ACRES±	
K	COASTAL FOREST RESOURCES COMPANY d/b/a COASTAL TIMBERLANDS COMPANY	416.61 ACRES±	
L	BOUITRANS INC	0.632 ACRES±	
M	COASTAL FOREST RESOURCES COMPANY d/b/a COASTAL TIMBERLANDS COMPANY	3.51 ACRES±	
N	JIMMIE & EILEEN BURKE	9.68 ACRES±	
O	MARVIN EDWARDS JR	1 ACRE±	

LEGEND

- LEASE LINE: Dashed line
- SURFACE LINE: Solid line
- PROPOSED PATH: Green dashed line
- AS DRILLED PATH: Orange solid line
- OFFSET LINE: Dotted line
- TIE LINE: Dashed line with dots
- CREEK: Line with wavy arrows
- ROAD: Line with cross-ticks
- FENCE LINE: Line with cross-ticks
- COUNTY ROUTE: Line with cross-ticks and 'X' markers
- PROPOSED WELL: Circle with 'X'
- EXISTING WELL: Circle with 'O'
- PERMITTED WELL: Circle with 'O'
- RITCHIE COUNTY UNION DISTRICT TAX MAP-PARCEL: TM U-00-00
- DODDRIDGE COUNTY SOUTHWEST DISTRICT TAX MAP-PARCEL: TM SW-00-00

ROYALTY OWNERS

ADELE McDOUGAL ET AL	2000 AC±	LEASE NO. 109481
MICHAEL M. MCKENZIE ET AL	57 AC±	LEASE NO. 987352
MICHAEL M. MCKENZIE ET AL	198.75 AC±	LEASE NO. 987351
ADELE McDOUGAL ET AL	109481	LEASE NO. 106136

NOTES ON SURVEY

- NO WATER WELLS WERE FOUND WITHIN 250' OF PROPOSED GAS WELL. NO AGRICULTURAL BUILDINGS ≥ 2500 SQ. FT. OR DWELLINGS WERE FOUND WITHIN 625' OF THE CENTER OF PROPOSED WELL PAD.
- AS DRILLED INFORMATION PROVIDED BY EQT.


Professional Energy Consultants
A DIVISION OF S&H CONSULTANTS, INC.

S&H
SURVEYORS
ENGINEERS
ENVIRONMENTAL
PROJECT MGMT.

(304) 482-8834
WWW.S&HSURVEYS.COM

I THE UNDERSIGNED, HEREBY CERTIFY THAT THIS PLAT IS CORRECT TO THE BEST OF MY KNOWLEDGE AND BELIEF AND SHOWS ALL THE INFORMATION REQUIRED BY LAW AND THE REGULATIONS ISSUED AND PRESCRIBED BY THE DIVISION OF ENVIRONMENTAL PROTECTION.


P.S. 2288 *Earl N. Thompson*



(+) DENOTES LOCATION OF WELL ON UNITED STATES TOPOGRAPHIC MAPS.
DATE JANUARY 13, 20 14
REVISED 07/10/15, 03/02/16, 05/16/16 & 06/08/16
OPERATORS WELL NO. WV 512428
API WELL NO. 47 - 085 - 10236H
STATE COUNTY PERMIT

MINIMUM DEGREE OF ACCURACY 1 / 2500 FILE NO. 6811AD512428R2
HORIZONTAL & VERTICAL CONTROL DETERMINED BY: DGPS (SURVEY GRADE TIE TO CORS NETWORK) SCALE 1" = 2000'

STATE OF WEST VIRGINIA
DIVISION OF ENVIRONMENTAL PROTECTION
OFFICE OF OIL AND GAS



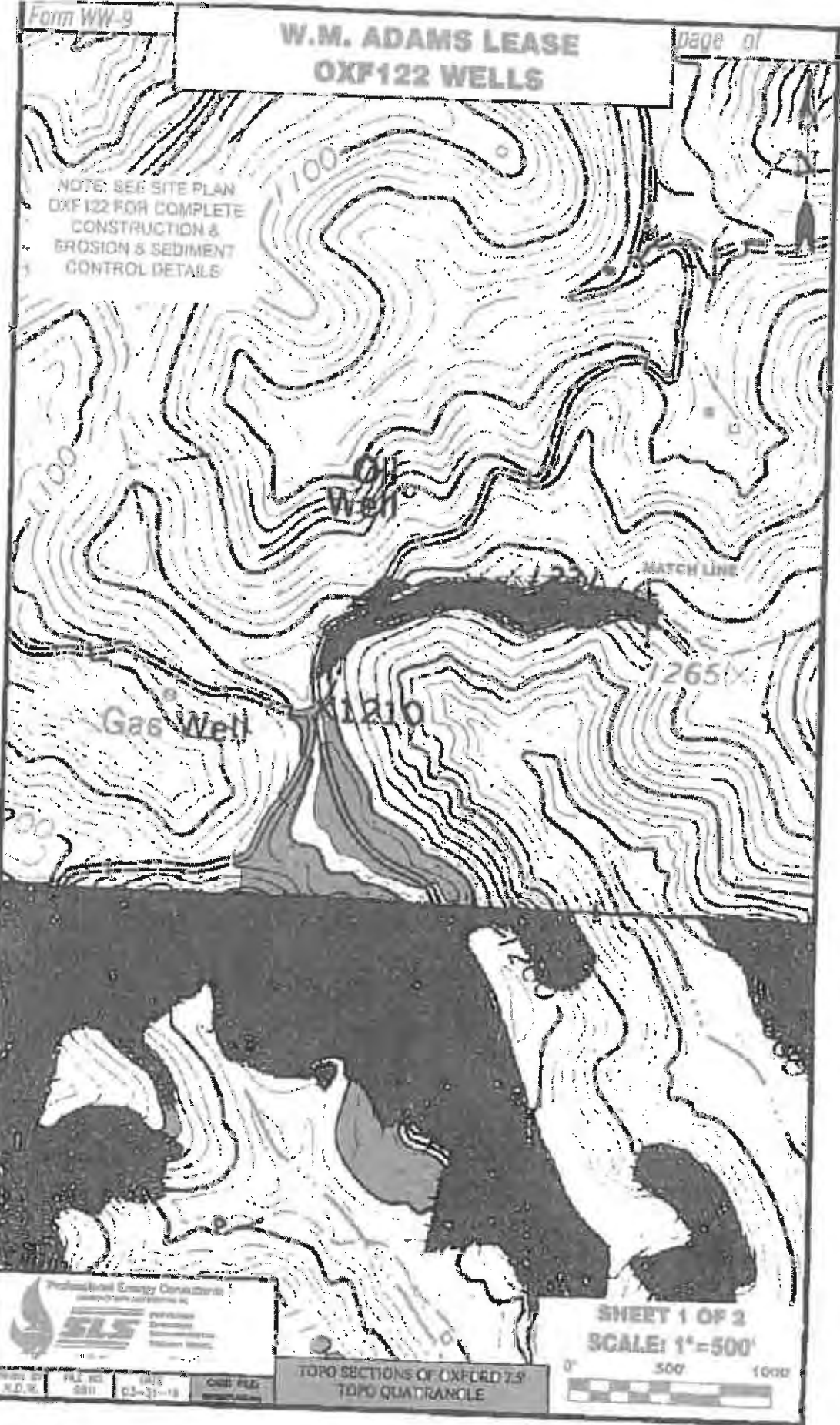
WELL TYPE: OIL GAS LIQUID INJECTION WASTE DISPOSAL IF "GAS" PRODUCTION STORAGE DEEP SHALLOW

LOCATION: PAD ELEVATION 1,111' WATERSHED STRAIGHT FORK
DISTRICT UNION COUNTY RITCHIE QUADRANGLE OXFORD 7.5'

01/27/2017

W.M. ADAMS LEASE OXF122 WELLS

NOTE: SEE SITE PLAN
OXF 122 FOR COMPLETE
CONSTRUCTION &
EROSION & SEDIMENT
CONTROL DETAILS



OST
10236

Professional Energy Consultants

 2000 West 10th Street
 Oklahoma City, Oklahoma 73106
 Phone: (405) 953-1111
 Fax: (405) 953-1112

PROJECT NO.	DATE	SCALE	BY
N.O. 2	08/11	02-21-12	CHS/PLS

TOPO SECTIONS OF OXFORD 73
TOPO QUADRANGLE

SHEET 1 OF 2
SCALE: 1"=500'
 0 500 1000

