



west virginia department of environmental protection

Office of Oil and Gas
601 57th Street SE
Charleston, WV 25304
(304) 926-0450
(304) 926-0452 fax

Earl Ray Tomblin, Governor
Randy C. Huffman, Cabinet Secretary
www.dep.wv.gov

PERMIT MODIFICATION APPROVAL

March 31, 2016

ANTERO RESOURCES CORPORATION
1615 WYNKOOP STREET
DENVER, CO 80202

Re: Permit Modification Approval for API Number 8510275, Well #: ALLIANCE UNIT 2H

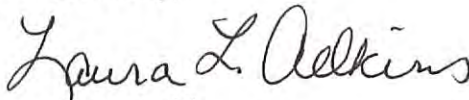
Modified Lateral

Oil and Gas Operator:

The Office of Oil and Gas has reviewed the attached permit modification for the above referenced permit. The attached modification has been approved and well work may begin. Please be reminded that the oil and gas inspector is to be notified twenty-four (24) hours before permitted well work is commenced.

Please call James Martin at 304-926-0499, extension 1654 if you have any questions.

Sincerely,


for Gene Smith
Assistant Chief of Permitting
Office of Oil and Gas

Promoting a healthy environment.

04/01/2016

WW-6B
(04/15)

API NO. 47-085 - 10275

OPERATOR WELL NO. Alliance Unit 2H

Well Pad Name: Zinn Pad

STATE OF WEST VIRGINIA
DEPARTMENT OF ENVIRONMENTAL PROTECTION, OFFICE OF OIL AND GAS
WELL WORK PERMIT APPLICATION

1) Well Operator: Antero Resources Corporat 494488557 085 - Ritchie Clay Pennsboro 7.5'
Operator ID County District Quadrangle

2) Operator's Well Number: Alliance Unit 2H Well Pad Name: Zinn Pad

3) Farm Name/Surface Owner: Earnest E. Zinn, et al Public Road Access: CR 74/9

4) Elevation, current ground: 1135' Elevation, proposed post-construction: 1119'

5) Well Type (a) Gas Oil Underground Storage

Other

(b)If Gas Shallow Deep

Horizontal

6) Existing Pad: Yes or No No

7) Proposed Target Formation(s), Depth(s), Anticipated Thickness and Expected Pressure(s):
Marcellus Shale: 6700' TVD, Anticipated Thickness- 75 feet, Associated Pressure- 2800#

8) Proposed Total Vertical Depth: 6700' TVD

9) Formation at Total Vertical Depth: Marcellus

10) Proposed Total Measured Depth: 16,300' MD

11) Proposed Horizontal Leg Length: 8818'

12) Approximate Fresh Water Strata Depths: 107', 431', 497'

13) Method to Determine Fresh Water Depths: Offset well records. Depths have been adjusted according to surface elevations.

14) Approximate Saltwater Depths: 1141', 1567'

15) Approximate Coal Seam Depths: 412', 741'

16) Approximate Depth to Possible Void (coal mine, karst, other): None Anticipated

17) Does Proposed well location contain coal seams directly overlying or adjacent to an active mine? Yes No

(a) If Yes, provide Mine Info: Name: _____
Depth: _____
Seam: _____
Owner: _____

Received
Office of Oil & Gas
FEB 08 2016

WW-6B
(04/15)

API NO. 47- 085 - 10275
OPERATOR WELL NO. Alliance Unit 2H
Well Pad Name: Zinn Pad

18) CASING AND TUBING PROGRAM

TYPE	Size (in)	New or Used	Grade	Weight per ft. (lb/ft)	FOOTAGE: For Drilling (ft)	INTERVALS: Left in Well (ft)	CEMENT: Fill-up (Cu. Ft.)/CTS
Conductor	20"	New	H-40	94#	40'	40'	CTS, 38 Cu. Ft.
Fresh Water	13-3/8"	New	J-55/H-40	54.5#/48#	550'	550' *see #19	CTS, 764 Cu. Ft.
Coal	9-5/8"	New	J-55	36#	2500'	2500'	CTS, 1018 Cu. Ft.
Intermediate							
Production	5-1/2"	New	P-110	20#	16,300'	16,300'	CTS, 4075 Cu. Ft.
Tubing	2-3/8"	New	N-80	4.7#		7100'	
Liners							

TYPE	Size (in)	Wellbore Diameter (in)	Wall Thickness (in)	Burst Pressure (psi)	Anticipated Max. Internal Pressure (psi)	Cement Type	Cement Yield (cu. ft./k)
Conductor	30"	24"	0.438"	1530	50	Class A	1.18
Fresh Water	13-3/8"	17-1/2"	0.38"/0.33"	2730/1730	1000	Class A	1.18
Coal	9-5/8"	12-1/4"	0.352"	3520	1500	Class A	1.18
Intermediate							
Production	5-1/2"	8-3/4" & 8-1/2"	0.361"	12,630	2500	Lead-H/POZ & Tail-H	H/POZ-1.44 & H-1.8
Tubing	2-3/8"	4.778"	0.19"	11,200			
Liners							

PACKERS

Received
Office of Oil & Gas
FEB 08 2016

Kind:	N/A			
Sizes:	N/A			
Depths Set:	N/A			

WW-6B
(10/14)

API NO. 47- 085 - 10275
OPERATOR WELL NO. Alliance Unit 2H
Well Pad Name: Zinn Pad

19) Describe proposed well work, including the drilling and plugging back of any pilot hole:

Drill, perforate, fracture a new horizontal shallow well and complete Marcellus Shale.
*Antero will be air drilling the fresh water string which makes it difficult to determine when fresh water is encountered. Therefore, we have built in a buffer for the casing setting depth which helps to ensure that all fresh water zones are covered.

20) Describe fracturing/stimulating methods in detail, including anticipated max pressure and max rate:

Antero plans to pump Slickwater into the Marcellus Shale formation in order to ready the well for production. The fluid will be comprised of approximately 99 percent water and sand, with less than 1 percent special-purpose additives as shown in the attached "List of Anticipated Additives Used for Fracturing or Stimulating Well."

Anticipated Max Pressure - 9300 lbs
Anticipated Max Rate - 80 bpm

21) Total Area to be disturbed, including roads, stockpile area, pits, etc., (acres): 27.20 acres

22) Area to be disturbed for well pad only, less access road (acres): 6.27 acres

23) Describe centralizer placement for each casing string:

Conductor: no centralizers
Surface Casing: one centralizer 10' above the float shoe, one on the insert float collar and one every 4th joint spaced up the hole to surface.
Intermediate Casing: one centralizer above float joint, one centralizer 5' above float collar and one every 4th collar to surface.
Production Casing: one centralizer at shoe joint and one every 3 joints to top of cement in intermediate casing.

Received
Office of Conservation

24) Describe all cement additives associated with each cement type:

Conductor: no additives, Class A cement.
Surface: Class A cement with 2-3% calcium chloride and 1/4 lb of flake
Intermediate: Class A cement with 1/4 lb of flake, 5 gallons of clay treat
Production: Lead cement- 50/50 Class H/Poz + 1.5% salt + 1% C-45 + 0.5% C-16a + 0.2% C-12 + 0.45% C-20 + 0.05% C-51
Production: Tail cement- Class H + 45 PPS Calcium Carbonate + 1.0% FL-160 + 0.2% ACGB-47 + 0.05% ACSA-51 + 0.2% ACR-20

FEB 08 2016

25) Proposed borehole conditioning procedures:

Conductor: blowhole clean with air, run casing, 10 bbls fresh water.
Surface: blowhole clean with air, trip to conductor shoe, trip to bottom, blowhole clean with air, trip out, run casing, circulate pipe capacity + 40 bbls fresh water followed by 25 bbls bentonite mud, 10 bbls fresh water spacer.
Intermediate: blowhole clean with air, trip to surface casing shoe, trip to bottom, blowhole clean with air, trip out, run casing, circulate 40 bbls brine water followed by 10 bbls fresh water and 25 bbls bentonite mud, pump 10 bbls fresh water.
Production: circulate with 14 lb/gal NaCl mud, trip to middle of lateral, circulate, pump high viscosity sweep, trip to base of curve, pump high viscosity sweep, trip to top of curve, trip to bottom, circulate, pump high viscosity sweep, trip out, run casing, circulate 10 bbls fresh water, pump 48 bbls barite pill, pump 10 bbls fresh water followed by 48 bbls mud flush and 10 bbls water.

*Note: Attach additional sheets as needed.

LATITUDE 39°20'00"

6,088'

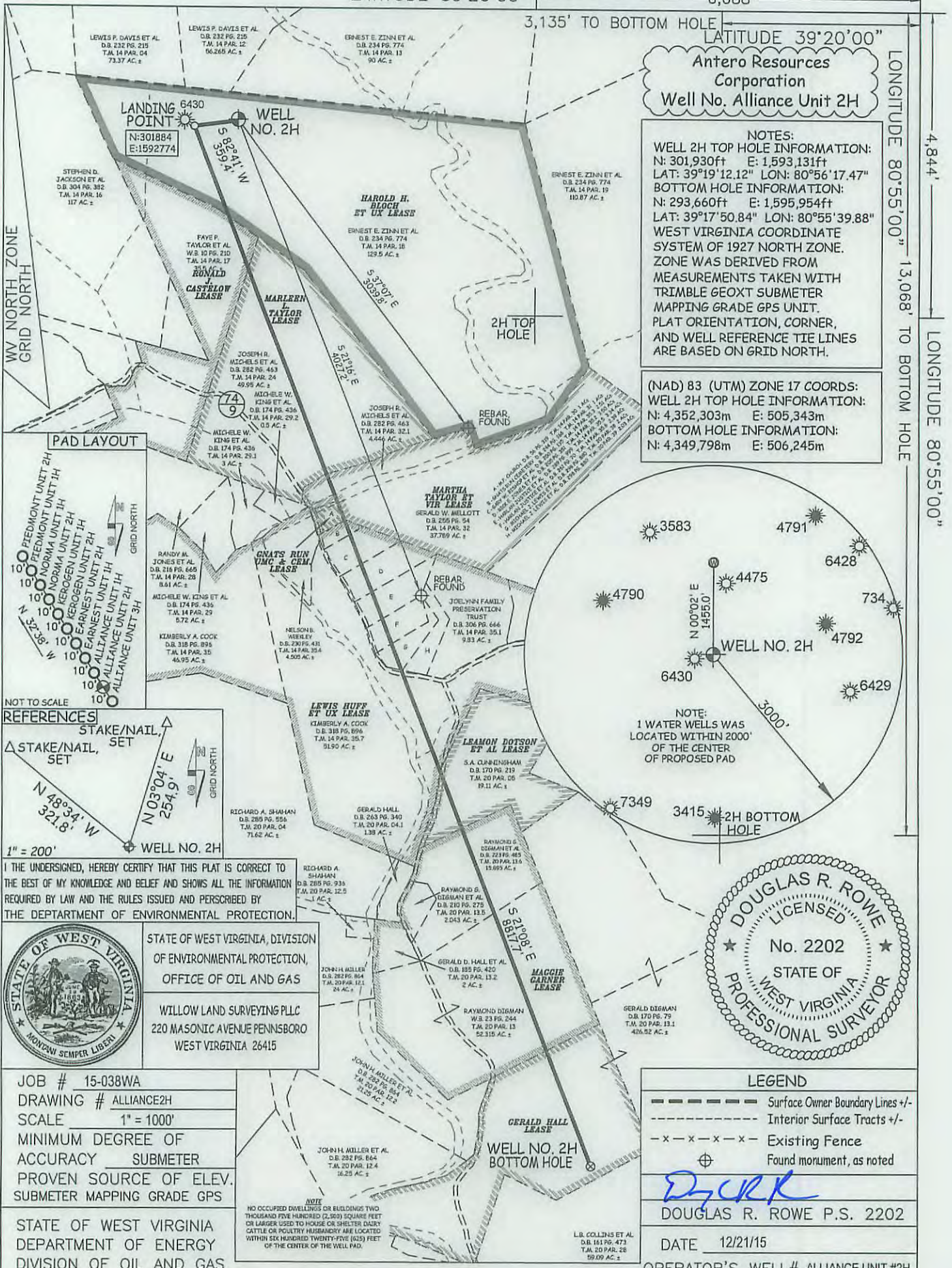
3,135' TO BOTTOM HOLE

LATITUDE 39°20'00"

Antero Resources Corporation Well No. Alliance Unit 2H

NOTES: WELL 2H TOP HOLE INFORMATION: N: 301,930ft E: 1,593,131ft LAT: 39°19'12.12" LON: 80°56'17.47" BOTTOM HOLE INFORMATION: N: 293,660ft E: 1,595,954ft LAT: 39°17'50.84" LON: 80°55'39.88" WEST VIRGINIA COORDINATE SYSTEM OF 1927 NORTH ZONE. ZONE WAS DERIVED FROM MEASUREMENTS TAKEN WITH TRIMBLE GEOXT SUBMETER MAPPING GRADE GPS UNIT. PLAT ORIENTATION, CORNER, AND WELL REFERENCE TIE LINES ARE BASED ON GRID NORTH.

(NAD) 83 (UTM) ZONE 17 COORDS: WELL 2H TOP HOLE INFORMATION: N: 4,352,303m E: 505,343m BOTTOM HOLE INFORMATION: N: 4,349,798m E: 506,245m



LONGITUDE 80°55'00" 13,068' TO BOTTOM HOLE

LONGITUDE 80°55'00"

LANDING POINT N:301884 E:1592774

WELL NO. 2H

HAROLD H. BLOCH ET UX LEASE

MARLEEN J. TAYLOR LEASE

2H TOP HOLE

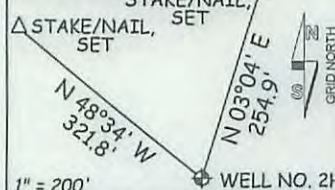
REBAR FOUND

PAD LAYOUT



NOT TO SCALE

REFERENCES



I THE UNDERSIGNED, HEREBY CERTIFY THAT THIS PLAT IS CORRECT TO THE BEST OF MY KNOWLEDGE AND BELIEF AND SHOWS ALL THE INFORMATION REQUIRED BY LAW AND THE RULES ISSUED AND PERSCRIBED BY THE DEPARTMENT OF ENVIRONMENTAL PROTECTION.


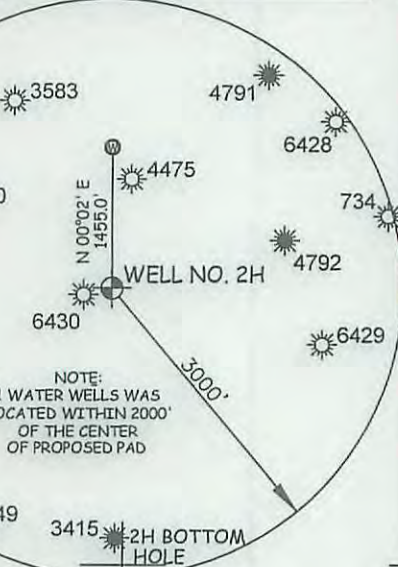


STATE OF WEST VIRGINIA, DIVISION OF ENVIRONMENTAL PROTECTION, OFFICE OF OIL AND GAS. WILLOW LAND SURVEYING PLLC, 220 MASONIC AVENUE PENNSBORO WEST VIRGINIA 26415

JOB # 15-038WA DRAWING # ALLIANCE2H SCALE 1" = 1000' MINIMUM DEGREE OF ACCURACY SUBMETER PROVEN SOURCE OF ELEV. SUBMETER MAPPING GRADE GPS

STATE OF WEST VIRGINIA DEPARTMENT OF ENERGY DIVISION OF OIL AND GAS

WELL TYPE: OIL GAS X LIQUID INJECTION WASTE DISPOSAL (IF "GAS") PRODUCTION X STORAGE DEEP SHALLOW X LOCATION: ELEVATION ORIG 1,135' - PROPOSED 1,119' WATERSHED NORTH FORK HUGHES RIVER QUADRANGLE PENNSBORO 7.5' DISTRICT CLAY SURFACE OWNER ERNEST E. ZINN ET AL ACREAGE 129.5 ACRES +/- OIL & GAS ROYALTY OWNER HAROLD H. BLOCH ET UX; RONALD J. CASTELOW; MARLEEN J. TAYLOR; LEASE ACREAGE 131.5 AC +/- 35.5 AC +/- 50 AC +/- GNATS RUN UMC & CEM.; MARTHA TAYLOR ET VIR; NO LEASE FOUND; LEWIS HUFF ET UX; L'AMON DOTSON ET AL; MAGGIE GARNER; GERALD HALL 0.75 AC +/- 44.4 AC +/- 164 AC +/- 20 AC +/- 72 AC +/- PROPOSED WORK: DRILL CONVERT DRILL DEEPER X REDRILL FRACTURE OR STIMULATE X PLUG OFF OLD FORMATION PERFORATE NEW FORMATION X OTHER PHYSICAL CHANGE IN WELL (SPECIFY) MOD BHL PLUG & ABANDON CLEAN OUT & REPLUG ESTIMATED DEPTH 6,700' TVD 16,300' MD TARGET FORMATION MARCELLUS WELL OPERATOR ANTERO RESOURCES CORP. DESIGNATED AGENT DIANNA STAMPER ADDRESS 1615 WYNKOOP STREET ADDRESS 5400 D BIG TYLER ROAD DENVER, CO 80202 CHARLESTON, WV 25313



LEGEND: --- Surface Owner Boundary Lines +/- --- Interior Surface Tracts +/- - x - x - Existing Fence ⊕ Found monument, as noted

DOUGLAS R. ROWE P.S. 2202 DATE 12/21/15 OPERATOR'S WELL# ALLIANCE UNIT #2H API WELL # 47 - 085 -10275 MOD.

02/04/2016

MOD

INFORMATION SUPPLIED UNDER WEST VIRGINIA CODE
Chapter 22, Article 6A, Section 5(a)(5)
IN LIEU OF FILING LEASE(S) AND OTHER CONTINUING CONTRACT(S)

Under the oath required to make the verification on page 1 of this Notice and Application, I depose and say that I am the person who signed the Notice and Application for the Applicant, and that –

- (1) the tract of land is the same tract described in this Application, partly or wholly depicted in the accompanying plat, and described in the Construction and Reclamation Plan;
- (2) the parties and recordation data (if recorded) for lease(s) or other continuing contract(s) by which the Applicant claims the right to extract, produce or market the oil or gas are as follows:

Grantor, lessor, etc.	Grantee, lessee, etc.	Royalty	Book/Page
<u>Harold H. Bloch, et ux Lease</u>			
Harold H. Bloch, et ux	Harvey K. Haymond	1/8	0131/0670
Harvey K. Haymond	J & J Enterprises, Inc.	Assignment	0156/0715
J & J Enterprises, Inc.	Eastern American Energy Corporation	Assignment	0231/0732
Eastern American Energy Corporation	Energy Corporation of America	Assignment	0306/0836
Energy Corporation of America	Antero Resources Appalachian Corporation	Assignment	0257/0377
Antero Resources Appalachian Corporation	Antero Resources Corporation	Name Change	Exhibit 1
<u>Ronald J. Castelow Lease</u>			
Ronald J. Castelow	Antero Resources Corporation	1/8+	0290/0643
<u>Marleen L. Taylor Lease</u>			
Marleen L. Taylor	Antero Resources Corporation	1/8+	0271/0121
<u>Martha Taylor, et vir Lease</u>			
Martha F. Taylor	Antero Resources Corporation	1/8+	0270/0156
<u>Gnats Run UMC & Cem. Lease</u>			
Trustees of the Gnats Run United Methodist Church and Cemetery	Antero Resources Corporation	1/8+	0279/0772
<u>Lewis Huff, et ux Lease</u>			
Lewis B. Huff, et ux	Robert P. Jackson	1/8	0155/0442
Robert P. Jackson	Kepco, Inc.	Assignment	0168/0595
Kepco, Inc.	Eastern Kentucky Production Company	Name Change	Exhibit 2
Eastern Kentucky Production Company	Kepco Resources, Inc.	Assignment	0188/0061
Kepco Resources, Inc.	Union Drilling, Inc.	Merger	CRB 0004/0322
Union Drilling, Inc.	Equitable Resources Exploration, Inc.	Merger	DB 0227/0201
Equitable Resources Exploration, Inc.	Equitable Resources Energy Company	Merger	DB 0230/0047
Equitable Resources Energy Company	Enervest East Limited Partnership	Assignment	0222/0273
Enervest East Limited Partnership	The Houston Exploration Company	Assignment	0234/0890
The Houston Exploration Company	Seneca-Upshur Petroleum, Inc.	Assignment	0236/0650
Seneca-Upshur Petroleum, Inc.	Seneca-Upshur Petroleum, LLC	Assignment	DB 0311/0863
Seneca-Upshur Petroleum, LLC	Alliance Petroleum Corporation	Assignment	0269/0062
Alliance Petroleum Corporation	Antero Resources Appalachian Corporation	*Partial Assignment	0256/0001
Antero Resources Appalachian Corporation	Antero Resources Corporation	Name Change	Exhibit 1

Receiver
Office of Oil & Gas
FEB 08 2016

*Partial Assignments to Antero Resources Corporation include 100% rights to extract, produce and market the oil and gas from the Marcellus and any other formations completed with this well.

MOJ

INFORMATION SUPPLIED UNDER WEST VIRGINIA CODE
 Chapter 22, Article 6A, Section 5(a)(5)
 IN LIEU OF FILING LEASE(S) AND OTHER CONTINUING CONTRACT(S)

Under the oath required to make the verification on page 1 of this Notice and Application, I depose and say that I am the person who signed the Notice and Application for the Applicant, and that –

- (1) the tract of land is the same tract described in this Application, partly or wholly depicted in the accompanying plat, and described in the Construction and Reclamation Plan;
- (2) the parties and recordation data (if recorded) for lease(s) or other continuing contract(s) by which the Applicant claims the right to extract, produce or market the oil or gas are as follows:

Grantor, lessor, etc.	Grantee, lessee, etc.	Royalty	Book/Page
Leamon Dotson, et al Lease			
Leamon Dotson, et al	J & J Enterprises, Inc.	1/8	0168/0677
J & J Enterprises, Inc.	Eastern American Energy Corporation	Assignment	0231/0732
Eastern American Energy Corporation	Energy Corporation of America	Assignment	0306/0836
Energy Corporation of America	Antero Resources Appalachian Corporation	Assignment	0257/0377
Antero Resources Appalachian Corporation	Antero Resources Corporation	Name Change	Exhibit 1
Maggie Garner Lease			
Maggie V. Garner	Clifton Oil & Gas Company	1/8	0066/0467
Clifton Oil & Gas Company	Pennzoil Company	Assignment	0107/0253
Pennzoil Company	Quaker State Oil Refinery Corporation	Assignment	0107/0255
Quaker State Oil Refinery Corporation	Bryson M. Garner, et ux	Assignment	0108/0309
Bryson M. Garner, et ux	Perkins Production Company, LLC	Assignment	0108/0493
Perkins Production Company, LLC	Antero Resources Corporation	Assignment	0264/1045

Received
 Office of Oil & Gas
 FEB 08 2016

*Partial Assignments to Antero Resources Corporation include 100% rights to extract, produce and market the oil and gas from the Marcellus and any other formations completed with this well.

****CONTINUED ON NEXT PAGE****

04/01/2016

WW-6A1
(5/13)

Operator's Well No. Alliance Unit 2H

**INFORMATION SUPPLIED UNDER WEST VIRGINIA CODE
Chapter 22, Article 6A, Section 5(a)(5)
IN LIEU OF FILING LEASE(S) AND OTHER CONTINUING CONTRACT(S)**

Under the oath required to make the verification on page 1 of this Notice and Application, I depose and say that I am the person who signed the Notice and Application for the Applicant, and that –

- (1) the tract of land is the same tract described in this Application, partly or wholly depicted in the accompanying plat, and described in the Construction and Reclamation Plan;
- (2) the parties and recordation data (if recorded) for lease(s) or other continuing contract(s) by which the Applicant claims the right to extract, produce or market the oil or gas are as follows:

Lease Name or Number	Grantor, Lessor, etc.	Grantee, Lessee, etc.	Royalty	Book/Page
<u>Gerald Hall Lease</u>	Gerald S. Hall	Antero Resources Corporation	1/8+	0280/1006

*Partial Assignments to Antero Resources Corporation include 100% rights to extract, produce and market the oil and gas from the Marcellus and any other formations completed with this well.

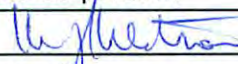
**Acknowledgement of Possible Permitting/Approval
In Addition to the Office of Oil and Gas**

The permit applicant for the proposed well work addressed in this application hereby acknowledges the possibility of the need for permits and/or approvals from local, state, or federal entities in addition to the DEP, Office of Oil and Gas, including but not limited to the following:

- WV Division of Water and Waste Management
- WV Division of Natural Resources WV Division of Highways
- U.S. Army Corps of Engineers
- U.S. Fish and Wildlife Service
- County Floodplain Coordinator

Received
Office of Oil & Gas
FEB 08 2016

The applicant further acknowledges that any Office of Oil and Gas permit in no way overrides, replaces, or nullifies the need for other permits/approvals that may be necessary and further affirms that all needed permits/approvals should be acquired from the appropriate authority before the affected activity is initiated.

Well Operator: Antero Resources Corporation
By: Kevin Kilstrom 
Its: Senior VP of Production

FORM WW-6A1
EXHIBIT 1

85-10275 MW

FILED

JUN 10 2013



IN THE OFFICE OF
PENNEY BARKER, Manager
Corporations Division
Tel: (304)558-8000
Fax: (304)558-8381
Website: www.wvros.com
E-mail: business@wvros.com

Natalie E. Tennant
Secretary of State
1900 Kanawha Blvd E
Bldg 1, Suite 157-K
Charleston, WV 25305

FILE ONE ORIGINAL
(Two if you want a Med
stamped copy returned to you)
FEE: \$25.00

APPLICATION FOR
AMENDED CERTIFICATE
OF AUTHORITY

Office Hours: Monday - Friday
8:30 a.m. - 5:00 p.m. ET

**** In accordance with the provisions of the West Virginia Code, the undersigned corporation hereby ****
applies for an Amended Certificate of Authority and submits the following statement:

- Name under which the corporation was authorized to transact business in WV: Antero Resources Appalachian Corporation
- Date Certificate of Authority was issued in West Virginia: 6/25/2008
- Corporate name has been changed to: Antero Resources Corporation
(Attach one Certified Copy of Name Change as filed in home State of Incorporation.)
- Name the corporation elects to use in WV: Antero Resources Corporation
(due to home state name not being available)
- Other amendments: (attach additional pages if necessary)
- Name and phone number of contact person. (This is optional, however, if there is a problem with the filing, listing a contact person and phone number may avoid having to return or reject the document.)

<u>Alvyn A. Schopp</u>	<u>(303) 357-7310</u>
Contact Name	Phone Number

Received
Office of Oil & Gas
FEB 13 2013

7. Signature Information (See below **Important Legal Notice Regarding Signature**):

Print Name of Signer: Alvyn A. Schopp Title/Capacity: Authorized Person

Signature: *Alvyn A. Schopp* Date: June 10, 2013

**Important Legal Notice Regarding Signature:* For West Virginia Code §31D-1-129. Penalty for signing false document. Any person who signs a document he or she knows is false in any material respect and knows that the document is to be delivered to the secretary of state for filing is guilty of a misdemeanor and, upon conviction thereof, shall be fined not more than one thousand dollars or confined in the county or regional jail not more than one year, or both.

FORM WW-6A1
EXHIBIT 2

85-10275 MOD ✓

Commonwealth of Kentucky

OFFICE OF
SECRETARY OF STATE

DREXELL R. DAVIS
Secretary



FRANKFORT,
KENTUCKY

CERTIFICATE OF AMENDMENT TO ARTICLES OF INCORPORATION

I, DREXELL R. DAVIS, Secretary of State of the Commonwealth of Kentucky, do hereby certify that Amended Articles of Incorporation of


KEPCO, INC.

Received
Office of Oil & Gas

FEB 08 2016

CHANGING NAME TO EASTERN KENTUCKY PRODUCTION COMPANY

amended pursuant to Kentucky Revised Statutes, 271A, (XX) duly signed and verified or acknowledged according to law, have been filed in my office by said corporation, and that all taxes, fees and charges payable upon the filing of said Articles of Amendment have been paid.



SECRETARY OF STATE

Given under my hand and seal of Office as Secretary of State,
at Frankfort, Kentucky, this _____ 15TH
day of _____ AUGUST _____, 19__85__.

Drexell R. Davis
SECRETARY OF STATE

ASSISTANT SECRETARY OF STATE

04/01/2016

LATITUDE 39°20'00"

6,088'

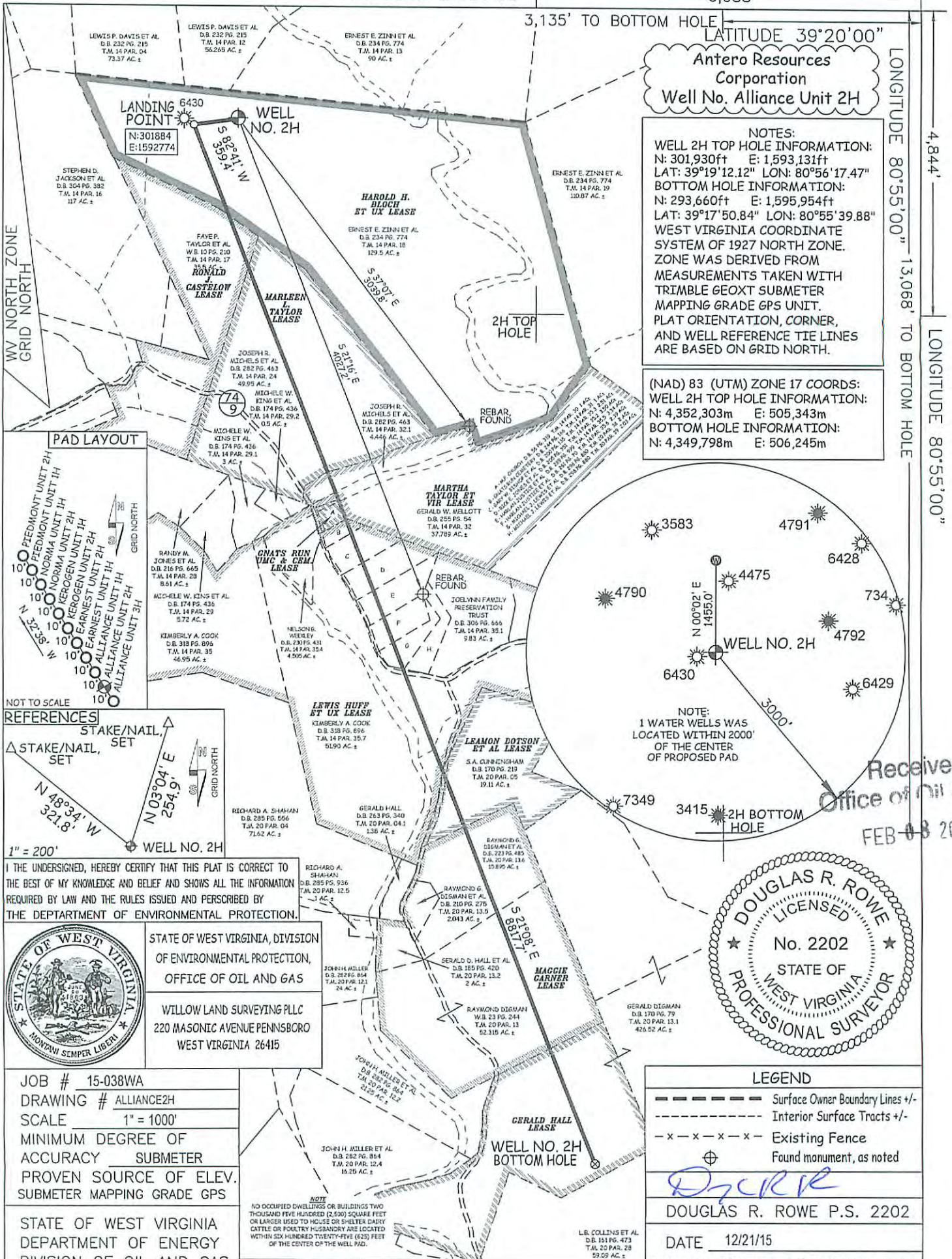
3,135' TO BOTTOM HOLE

LATITUDE 39°20'00"


Antero Resources Corporation
Well No. Alliance Unit 2H

NOTES:
 WELL 2H TOP HOLE INFORMATION:
 N: 301,930ft E: 1,593,131ft
 LAT: 39°19'12.12" LON: 80°56'17.47"
 BOTTOM HOLE INFORMATION:
 N: 293,660ft E: 1,595,954ft
 LAT: 39°17'50.84" LON: 80°55'39.88"
 WEST VIRGINIA COORDINATE SYSTEM OF 1927 NORTH ZONE. ZONE WAS DERIVED FROM MEASUREMENTS TAKEN WITH TRIMBLE GEOXT SUBMETER MAPPING GRADE GPS UNIT. PLAT ORIENTATION, CORNER, AND WELL REFERENCE TIE LINES ARE BASED ON GRID NORTH.

(NAD) 83 (UTM) ZONE 17 COORDS:
 WELL 2H TOP HOLE INFORMATION:
 N: 4,352,303m E: 505,343m
 BOTTOM HOLE INFORMATION:
 N: 4,349,798m E: 506,245m



Received
 Office of Oil & Gas
 FEB 18 2016



NOT TO SCALE
 REFERENCES
 STAKE/NAIL SET
 STAKE/NAIL SET
 N 48°34' W 321.8'
 N 03°04' E 254.9'
 1" = 200'

I THE UNDERSIGNED, HEREBY CERTIFY THAT THIS PLAT IS CORRECT TO THE BEST OF MY KNOWLEDGE AND BELIEF AND SHOWS ALL THE INFORMATION REQUIRED BY LAW AND THE RULES ISSUED AND PERSCRIBED BY THE DEPARTMENT OF ENVIRONMENTAL PROTECTION.

STATE OF WEST VIRGINIA, DIVISION OF ENVIRONMENTAL PROTECTION, OFFICE OF OIL AND GAS
 WILLOW LAND SURVEYING PLLC
 220 MASONIC AVENUE PENNSBORO WEST VIRGINIA 26415

JOB # 15-038WA
 DRAWING # ALLIANCE2H
 SCALE 1" = 1000'
 MINIMUM DEGREE OF ACCURACY SUBMETER
 PROVEN SOURCE OF ELEV. SUBMETER MAPPING GRADE GPS

STATE OF WEST VIRGINIA DEPARTMENT OF ENERGY DIVISION OF OIL AND GAS

WELL TYPE: OIL GAS LIQUID INJECTION WASTE DISPOSAL
 (IF "GAS") PRODUCTION STORAGE DEEP SHALLOW
 LOCATION: ELEVATION ORIG 1,135' - PROPOSED 1,119' WATERSHED NORTH FORK HUGHES RIVER STATE COUNTY PERMIT
 QUADRANGLE PENNSBORO 7.5' DISTRICT CLAY COUNTY RITCHIE
 SURFACE OWNER ERNEST E. ZINN ET AL ACREAGE 129.5 ACRES +/-
 OIL & GAS ROYALTY OWNER HAROLD H. BLOCH ET UX; RONALD J. CASTELOW; MARLEEN J. TAYLOR; LEASE ACREAGE 131.5 AC±; 35.5 AC±; 50 AC±;
 GNATS RUN UMC & CEM.; MARTHA TAYLOR ET VIR; NO LEASE FOUND; LEWIS HUFF ET UX; LEAMON DOTSON ET AL; MAGGIE GARNER; GERALD HALL. 0.75 AC±; 44.4 AC±; 164 AC±; 20 AC±; 726 AC±;
 PROPOSED WORK: DRILL CONVERT DRILL DEEPER REDRILL FRACTURE OR
 STIMULATE PLUG OFF OLD FORMATION PERFORATE NEW FORMATION
 OTHER PHYSICAL CHANGE IN WELL (SPECIFY) MOD BHL
 PLUG & ABANDON CLEAN OUT & REPLUG ESTIMATED DEPTH 6,700' TVD 16,300' MD
 TARGET FORMATION MARCELLUS
 WELL OPERATOR ANTERO RESOURCES CORP. DESIGNATED AGENT DIANNA STAMPER
 ADDRESS 1615 WYNKOOP STREET ADDRESS CT CORPORATION SYSTEM
 DENVER, CO 80202 ADDRESS 5400 D BIG TYLER ROAD
 CHARLESTON, WV 25313

LEGEND
 - - - - - Surface Owner Boundary Lines +/-
 - - - - - Interior Surface Tracts +/-
 - x - x - x - Existing Fence
 ⊕ Found monument, as noted

DOUGLAS R. ROWE P.S. 2202
 DATE 12/21/15
 OPERATOR'S WELL# ALLIANCE UNIT #2H
 API WELL # 47 - 085 - 10275 MOD



February 4, 2016

Antero Resources
1615 Wynkoop Street
Denver, CO 80202
Office 303.357.7310
Fax 303.357.7315

West Virginia Department of Environmental Protection
Office of Oil and Gas
Attn: Mr. Taylor Brewer
601 57th Street
Charleston, WV 25304

Mr. Brewer:

Antero Resources Corporation (Antero) would like to submit the following permit modifications for four approved wells on the approved Zinn Pad. We are requesting to extend the horizontal laterals which will change the BHLs of the Alliance Unit 1H (API# 47-085-10274), Alliance Unit 2H (API# 47-0 85-10275), Earnest Unit 1H (API# 47-085-10273), and Earnest Unit 2H (API# 47-085-10276). Please note that the new bottom hole locations will be drilling through new leases, and a revised Form WW-6A1 has been included.

Attached you will find the following documents:

- REVISED Form WW-6B, which shows the updated BHLs and Measured Depths
- REVISED Form WW-6A1, which shows the new leases being drilled through
- REVISED Mylar Plat, which shows the new Lateral Lengths and Estimated Measured Depths

If you have any questions please feel free to contact me at (303) 357-7323.

Thank you in advance for your consideration.

Sincerely,

A handwritten signature in cursive script that reads "Ashlie Steele".

Ashlie Steele
Permitting Supervisor
Antero Resources Corporation

Enclosures

Received
Office of Oil & Gas
FEB 08 2016

04/01/2016