

References



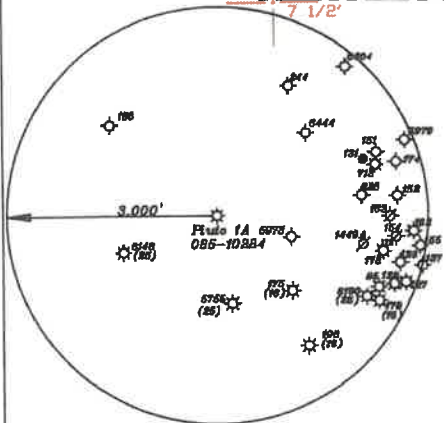
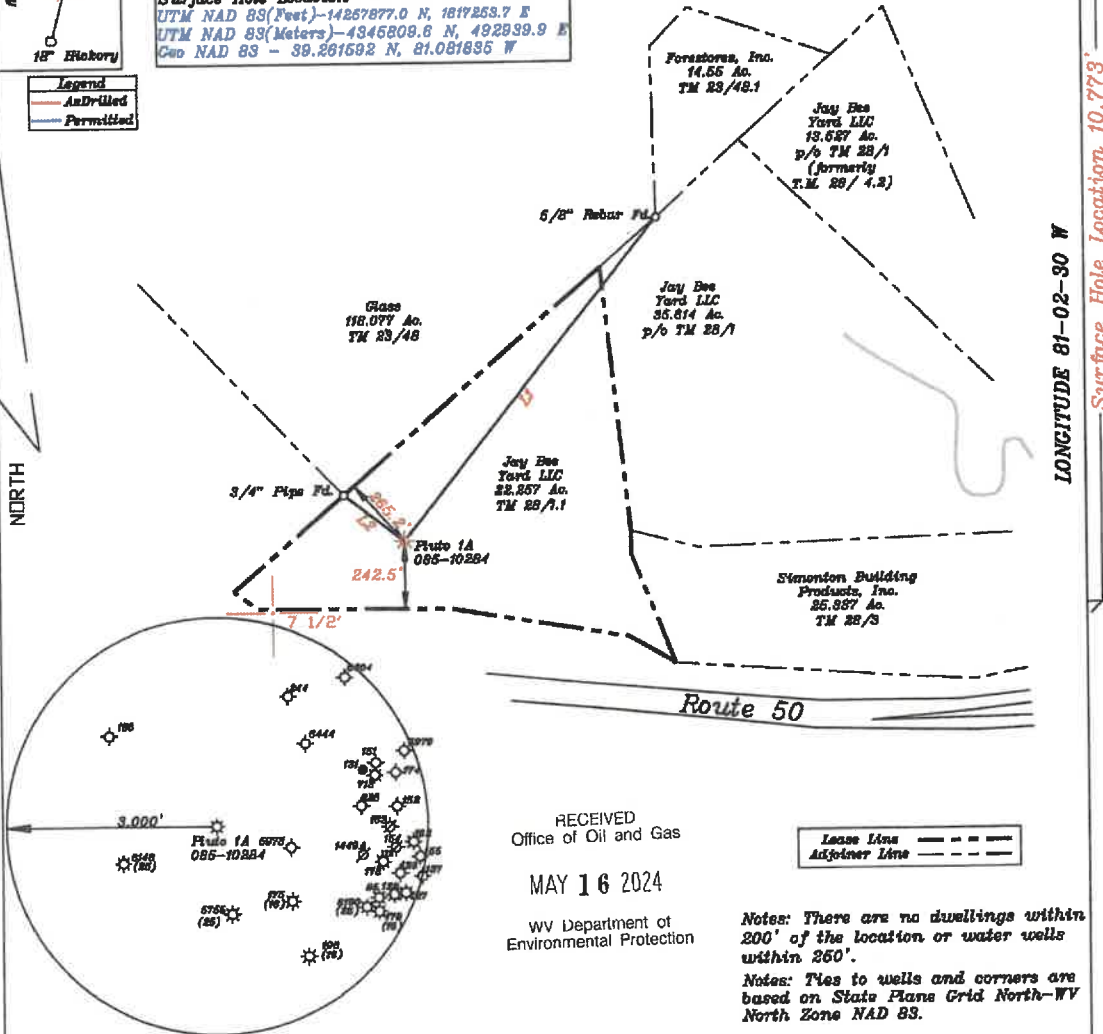
L1	S38°23' W	1459.8'
L2	S62°31' E	270.5'

LATITUDE 39-17-30 N

Surface Hole Location
 UTM NAD 83(Feet)-14257887.69 N, 1817250.32 E
 UTM NAD 83(Meters)-4345812.86 N, 492938.88 E
 Geo NAD 83 - 39.261622 N, 81.081647 W

Surface Hole Location
 UTM NAD 83(Feet)-14257877.0 N, 1817253.7 E
 UTM NAD 83(Meters)-4345809.8 N, 492939.9 E
 Geo NAD 83 - 39.261592 N, 81.081636 W

Legend
 - - - - - AdjDrilled
 - - - - - Permitted



RECEIVED
Office of Oil and Gas

MAY 16 2024


WV Department of
Environmental Protection

Notes: There are no dwellings within 200' of the location or water wells within 250'.
 Notes: Ties to wells and corners are based on State Plane Grid North-WV North Zone NAD 83.

(+) DENOTES LOCATION OF WELL ON UNITED STATES TOPOGRAPHIC MAPS

FILE NO. _____
 DRAWING NO. 1
 SCALE 1" = 500'
 MINIMUM DEGREE OF ACCURACY 1 in 200
 PROVEN SOURCE OF ELEVATION GPS
submeter unit

I, THE UNDERSIGNED, HEREBY CERTIFY THAT THIS PLAT IS CORRECT TO THE BEST OF MY KNOWLEDGE AND BELIEF AND SHOWS ALL THE INFORMATION REQUIRED BY LAW AND THE RULES ISSUED AND PRESCRIBED BY THE DEPARTMENT OF ENVIRONMENTAL PROTECTION.
 (SIGNED) David L Jackson
 R.P.E. _____ L.I.S. 708



STATE OF WEST VIRGINIA
 Division of Environmental Protection
 OFFICE OF OIL AND GAS

DATE June 28, 2021
 OPERATOR'S WELL NO. Pluto 1A
 API WELL NO. _____
 STATE 47 COUNTY 085 PERMIT 10284

WELL TYPE: OIL GAS LIQUID INJECTION X WASTE DISPOSAL X
 (IF "GAS") PRODUCTION STORAGE DEEP X SHALLOW _____

LOCATION: ELEVATION 1,006.8' WATER SHED Hushers Run
 DISTRICT Clay COUNTY Ritchie
 QUADRANGLE Ellenboro 7 1/2'

SURFACE OWNER Jay Bee Yard LLC ACREAGE 22,257 Ac.
 OIL & GAS ROYALTY OWNER Jay Bee Yard LLC LEASE ACREAGE 22,257 Ac.
 LEASE NO. 1-44A

PROPOSED WORK: DRILL CONVERT DRILL DEEPER REDRILL FRACTURE OR
 STIMULATE PLUG OFF OLD FORMATION PERFORATE NEW
 FORMATION OTHER PHYSICAL CHANGE IN WELL (SPECIFY) AsDrilled

PLUG AND ABANDON CLEAN OUT AND REPLUG
 TARGET FORMATION Newburg ESTIMATED DEPTH TD = 7,877'
 WELL OPERATOR Jay Bee Oil & Gas, Inc. DESIGNATED AGENT Randy Broda
 ADDRESS 1720 Rt. 22, East Union, NJ 07083 ADDRESS Route 1, Box 5, Cairo, WV 26037