



west virginia department of environmental protection

Office of Oil and Gas
601 57th Street, S.E.
Charleston, WV 25304
(304) 926-0450
fax: (304) 926-0452

Earl Ray Tomblin , Governor
Randy C. Huffman , Cabinet Secretary
www.dep.wv.gov

Wednesday, August 31, 2016
WELL WORK PERMIT
Horizontal 6A / Horizontal 6A Well - 1

ANTERO RESOURCES CORPORATION
1615 WYNKOOP STREET

DENVER, CO 80202

Re: Permit approval for PIPER UNIT 2H
47-085-10292-00-00

This well work permit is evidence of permission granted to perform the specified well work at the location described on the attached pages and located on the attached plat, subject to the provisions of Chapter 22 of the West Virginia Code of 1931, as amended, and all rules and regulations promulgated thereunder, and to any additional specific conditions and provisions outlined in the pages attached hereto. Notification shall be given by the operator to the Oil and Gas Inspector at least 24 hours prior to the construction of roads, locations, and/or pits for any permitted work. In addition, the well operator shall notify the same inspector 24 hours before any actual well work is commenced and prior to running and cementing casing. Spills or emergency discharges must be promptly reported by the operator to 1-800-642-3074 and to the Oil and Gas Inspector.

Please be advised that form WR-35, Well Operators Report of Well Work is to be submitted to this office within 90 days of completion of permitted well work, as should form WR-34 Discharge Monitoring Report within 30 days of discharge of pits, if applicable. Failure to abide by all statutory and regulatory provisions governing all duties and operations hereunder may result in suspension or revocation of this permit and, in addition, may result in civil and/or criminal penalties being imposed upon the operators.

Per 35 CSR 4-5.2.g this permit will expire in two (2) years from the issue date unless permitted well work is commenced. If there are any questions, please feel free to contact me at (304) 926- 0450.



James A. Martin
Chief

Operator's Well Number: PIPER UNIT 2H
Farm Name: DARRELL A. NOLAND ET AL
U.S. WELL NUMBER: 47-085-10292-00-00
Horizontal 6A / Horizontal 6A Well - 1
Date Issued: 8/31/2016

Promoting a healthy environment.

09/02/2016

PERMIT CONDITIONS

West Virginia Code § 22-6A-8(d) allows the Office of Oil and Gas to place specific conditions upon this permit. Permit conditions have the same effect as law. Failure to adhere to the specified permit conditions may result in enforcement action.

CONDITIONS

1. This proposed activity may require permit coverage from the United States Army Corps of Engineers (USACE). Through this permit, you are hereby being advised to consult with USACE regarding this proposed activity.
2. If the operator encounters an unanticipated void, or an anticipated void at an unanticipated depth, the operator shall notify the inspector within 24 hours. Modifications to the casing program may be necessary to comply with W. Va. Code § 22-6A-5a (12), which requires drilling to a minimum depth of thirty feet below the bottom of the void, and installing a minimum of twenty (20) feet of casing. Under no circumstance should the operator drill more than one hundred (100) feet below the bottom of the void or install less than twenty (20) feet of casing below the bottom of the void.
3. When compacting fills, each lift before compaction shall not be more than 12 inches in height, and the moisture content of the fill material shall be within limits as determined by the Standard Proctor Density test of the actual soils used in specific engineered fill, ASTM D698, Standard Test Method for Laboratory Compaction Characteristics of Soil Using Standard Effort, to achieve 95 % compaction of the optimum density. Each lift shall be tested for compaction, with a minimum of two tests per lift per acre of fill. All test results shall be maintained on site and available for review.
4. Operator shall install signage per § 22-6A-8g (6) (B) at all source water locations included in their approved water management plan within 24 hours of water management plan activation.
5. Oil and gas water supply wells will be registered with the Office of Oil and Gas and all such wells will be constructed and plugged in accordance with the standards of the Bureau for Public Health set forth in its Legislative rule entitled *Water Well Regulations*, 64 C.S.R. 19. Operator is to contact the Bureau of Public Health regarding permit requirements. In lieu of plugging, the operator may transfer the well to the surface owner upon agreement of the parties. All drinking water wells within fifteen hundred feet of the water supply well shall be flow tested by the operator upon request of the drinking well owner prior to operating the water supply well.
6. Pursuant to the requirements pertaining to the sampling of domestic water supply wells/springs the operator shall, no later than thirty (30) days after receipt of analytical data provide a written copy to the Chief and any of the users who may have requested such analyses.
7. If any explosion or other accident causing loss of life or serious personal injury occurs in or about a well or well work on a well, the well operator or its contractor shall give notice, stating the particulars of the explosion or accident, to the oil and gas inspector and the Chief, within 24 hours of said accident.
8. During the casing and cementing process, in the event cement does not return to the surface, the oil and gas inspector shall be notified within 24 hours.
9. The operator shall provide to the Office of Oil and Gas the dates of each of the following within 30 days of their occurrence: completion of construction of the well pad, commencement of drilling, cessation of drilling, completion of any other permitted well work, and completion of the well. Such notice shall be provided by sending an email to DEPOOGNotify@wv.gov.

09/02/2016

5/23

4708510292

WW-6B
(04/15)

API NO. 47-085 - 10292
OPERATOR WELL NO. Piper Unit 2H
Well Pad Name: Existing Noland Pad

STATE OF WEST VIRGINIA
DEPARTMENT OF ENVIRONMENTAL PROTECTION, OFFICE OF OIL AND GAS
WELL WORK PERMIT APPLICATION

- 1) Well Operator: Antero Resources Corporat

<u>494507062</u>	<u>085 - Ritchie</u>	<u>Clay</u>	<u>Pennsboro 7.5'</u>
------------------	----------------------	-------------	-----------------------

Operator ID County District Quadrangle
- 2) Operator's Well Number: Piper Unit 2H Well Pad Name: Existing Noland Pad
- 3) Farm Name/Surface Owner: Darrell A. Noland, et al Public Road Access: CR 50/22
- 4) Elevation, current ground: 1143' Elevation, proposed post-construction: 1143'
- 5) Well Type (a) Gas Oil Underground Storage
Other _____
(b) If Gas Shallow Deep
Horizontal
- 6) Existing Pad: Yes or No Yes
- 7) Proposed Target Formation(s), Depth(s), Anticipated Thickness and Expected Pressure(s):
Marcellus Shale: 6800' TVD, Anticipated Thickness- 75 feet, Associated Pressure- 2800#
- 8) Proposed Total Vertical Depth: 6800' TVD
- 9) Formation at Total Vertical Depth: Marcellus
- 10) Proposed Total Measured Depth: 12,400' MD
- 11) Proposed Horizontal Leg Length: 4443'
- 12) Approximate Fresh Water Strata Depths: 54', 135', 227'
- 13) Method to Determine Fresh Water Depths: Fresh Water Depths from Penns Park Unit 1H (API# 47-085-10099) on same pad.
- 14) Approximate Saltwater Depths: 1658', 1705', 1747'
- 15) Approximate Coal Seam Depths: 798', 1225'
- 16) Approximate Depth to Possible Void (coal mine, karst, other): None Anticipated

Michael Duff
6/2/16

17) Does Proposed well location contain coal seams directly overlying or adjacent to an active mine? Yes _____ No **RECEIVED**
Office of Oil and Gas

(a) If Yes, provide Mine Info: Name: _____
Depth: _____ JUN 06 2016
Seam: _____ WV Department of
Owner: _____ Environmental Protection

4708510292

WW-6B
(04/15)

API NO. 47-085
OPERATOR WELL NO. Piper Unit 2H
Well Pad Name: Existing Noland Pad

18)

CASING AND TUBING PROGRAM

TYPE	Size (in)	New or Used	Grade	Weight per ft. (lb/ft)	FOOTAGE: For Drilling (ft)	INTERVALS: Left in Well (ft)	CEMENT: Fill-up (Cu. Ft.)/CTS
Conductor	20"	New	H-40	94#	40'	40'	CTS, 38 Cu. Ft.
Fresh Water	13-3/8"	New	J-55/H-40	54.5#/48#	300'	300'	CTS, 417 Cu. Ft.
Coal	9-5/8"	New	J-55	36#	2450'	2450'	CTS, 998 Cu. Ft.
Intermediate							
Production	5-1/2"	New	P-110	20#	12,400'	12,400'	3018 Cu. Ft.
Tubing	2-3/8"	New	N-80	4.7#		7100'	
Liners							

*MAG
6/2/16*

TYPE	Size (in)	Wellbore Diameter (in)	Wall Thickness (in)	Burst Pressure (psi)	Anticipated Max. Internal Pressure (psi)	Cement Type	Cement Yield (cu. ft./k)
Conductor	30"	24"	0.438"	1530	50	Class A	1.18
Fresh Water	13-3/8"	17-1/2"	0.38"/0.33"	2730/1730	1000	Class A	1.18
Coal	9-5/8"	12-1/4"	0.352"	3520	1500	Class A	1.18
Intermediate							
Production	5-1/2"	8-3/4" & 8-1/2"	0.361"	12,630	2500	Lead-HPOZ & Tap-H	H/POZ-1.44 & H-1.8
Tubing	2-3/8"	4.778"	0.19"	11,200			
Liners							

PACKERS

Kind:	N/A			
Sizes:	N/A			
Depths Set:	N/A			

RECEIVED
Office of Oil and Gas

JUN 06 2016

WV Department of
Environmental Protection

WW-6B
(10/14)

API NO. 47-085 -
OPERATOR WELL NO. Piper Unit 2H
Well Pad Name: Existing Noland Pad

*MAG
6/2/16*

19) Describe proposed well work, including the drilling and plugging back of any pilot hole:

Drill, perforate, fracture a new horizontal shallow well and complete Marcellus Shale.

20) Describe fracturing/stimulating methods in detail, including anticipated max pressure and max rate:

Antero plans to pump Slickwater into the Marcellus Shale formation in order to ready the well for production. The fluid will be comprised of approximately 99 percent water and sand, with less than 1 percent special-purpose additives as shown in the attached "List of Anticipated Additives Used for Fracturing or Stimulating Well."

Anticipated Max Pressure - 9300 lbs
Anticipated Max Rate - 80 bpm

21) Total Area to be disturbed, including roads, stockpile area, pits, etc., (acres): 18.62 acres

22) Area to be disturbed for well pad only, less access road (acres): 8.85 acres

23) Describe centralizer placement for each casing string:

Conductor: no centralizers
Surface Casing: one centralizer 10' above the float shoe, one on the insert float collar and one every 4th joint spaced up the hole to surface.
Intermediate Casing: one centralizer above float joint, one centralizer 5' above float collar and one every 4th collar to surface.
Production Casing: one centralizer at shoe joint and one every 3 joints to top of cement in intermediate casing.

24) Describe all cement additives associated with each cement type:

Conductor: no additives, Class A cement.
Surface: Class A cement with 2-3% calcium chloride and 1/4 lb of flake
Intermediate: Class A cement with 1/4 lb of flake, 5 gallons of clay treat
Production: Lead cement- 50/50 Class H/Poz + 1.5% salt + 1% C-45 + 0.5% C-16a + 0.2% C-12 + 0.45% C-20 + 0.05% C-51
Production: Tail cement- Class H + 45 PPS Calcium Carbonate + 1.0% FL-160 + 0.2% ACGB-47 + 0.05% ACSA-51 + 0.2% ACR-20

RECEIVED
Office of Oil and Gas

JUN 06 2016

WV Department of
Environmental Protection

25) Proposed borehole conditioning procedures:

Conductor: blowhole clean with air, run casing, 10 bbls fresh water.
Surface: blowhole clean with air, trip to conductor shoe, trip to bottom, blowhole clean with air, trip out, run casing, circulate pipe capacity + 40 bbls fresh water followed by 25 bbls bentonite mud, 10 bbls fresh water spacer.
Intermediate: blowhole clean with air, trip to surface casing shoe, trip to bottom, blowhole clean with air, trip out, run casing, circulate 40 bbls brine water followed by 10 bbls fresh water and 25 bbls bentonite mud, pump 10 bbls fresh water.
Production: circulate with 14 lb/gal NaCl mud, trip to middle of lateral, circulate, pump high viscosity sweep, trip to base of curve, pump high viscosity sweep, trip to top of curve, trip to bottom, circulate, pump high viscosity sweep, trip out, run casing, circulate 10 bbls fresh water, pump 48 bbls barite pill, pump 10 bbls fresh water followed by 48 bbls mud flush and 10 bbls water.

*Note: Attach additional sheets as needed.



REVISED Addendum for Antero pads in Ritchie County, WV

Piper Unit 1H	Noland Pad
Piper Unit 2H	Noland Pad
Western Unit 1H	Noland Pad
Western Unit 2H	Noland Pad

The following outlines the process to be undertaken by Antero Resources prior to and during completion process of wells in Ritchie County.

- Investigate all wells within 1320' of new wells - for all identified Marcellus vertical wells and any existing well(s) with an interval that is less than 1500 feet from the deepest formation drilled (including, but not specific to the Alexander formation) to the top of Marcellus:
 - Contact operator of all wells
 - Confirm well status, producing horizon, well completion/stimulation information
 - Discuss plans to stimulate the horizontal Marcellus wells and the plans for monitoring potential impact on shallow wells
 - Make sure all vertical wells (with an interval that is less than 1500 feet from the deepest formation drilled to the top of Marcellus) have adequate wellhead equipment, including pressure gauges
 - Provide shallow well operator with frac dates and develop plan for monitoring during stimulation
 - If well waters out during frac, shut it in until after stimulation, and install adequate well control equipment prior to swabbing in the impacted shallow well
- Control fracturing parameters during job to limit fracture height growth
 - Limit rate and limit pressures for each segment of fracturing stages

Received
Office of Oil & Gas
MAY 23 2016

09/02/2016

UWI (APINum)	Well Name	Well Number	Operator	Hist Oper	ELEV_GR
47085099290000	TAYLOR	WV 513036	EQT PRODUCTION CO	EQT PRODUCTION CO	1116
47085100960000	TAYLOR	WV 515278	EQT PRODUCTION CO	EQT PRODUCTION CO	1119
47085099320000	TAYLOR	WV 513039	EQT PRODUCTION CO	EQT PRODUCTION CO	1116
47085100970000	TAYLOR	EQT TAYLOR 515279	EQT PRODUCTION CO	EQT PRODUCTION CO	1119
47085099900000	RANGER PEARL ET AL	WV 513026	ALLIANCE PETR CORP	EQT PRODUCTION CO	957
47085069790000	WILSON GLENN V	WK-377	ALLIANCE PETR CORP	KEPCO INCORPORATED	1110
47085064580000	HAZELBAKER BRENDEN		1 HARPER HYDN ENRGY KA	RARE EARTH ENERGY	1144
47085064590000	HAZELBAKER BRENDEN		2 RARE EARTH MINERALS	RARE EARTH ENERGY	1086
47085082070000	BOWMAN ROBERT & OGDEN VIOLE		2 ENERGY CORP OF AMER	EASTERN AMERICAN ENE	1175
47085080770000	BOWMAN ROBERT & OGDEN VIOLE HAYMOND/OGDEN1		ENERGY CORP OF AMER	EASTERN AMERICAN ENE	1063
47085083560000	WILSON A C HEIRS ETAL		1 ENERGY CORP OF AMER	EASTERN AMERICAN ENE	1149
47085075480000	HAZELBAKER BRENDEN		2 HARPER HYDN ENRGY KA	RARE EARTH ENERGY	1086
47085083800000	TAYLOR E R HEIRS ETAL		26 ENERGY CORP OF AMER	EASTERN AMERICAN ENE	1080
47085067150000	GIEBELL C E & MARY		1 LIPPIZAN PETRO INCOR	STALNAKER GENE INC	1105
47085080730000	TAYLOR ER HEIRS ETAL	BLAUSER/TAYLOR	ENERGY CORP OF AMER	EASTERN AMERICAN ENE	968
47085093070000	DULANEY R		1 KEY OIL COMPANY	KEY OIL COMPANY	1030
47085083980000	TAYLOR E R HEIRS ETAL		18 ENERGY CORP OF AMER	EASTERN AMERICAN ENE	1022
47085083870000	TAYLOR E R HEIRS ET AL		27 ENERGY CORP OF AMER	EASTERN AMERICAN ENE	935
47085068560000	HUMPHREY R A ET UX	S142-1	LIPPIZAN PETRO INCOR	STALNAKER GENE INC	1076
47085079700000	BLAUSER/TAYLOR E R		14 ENERGY CORP OF AMER	EASTERN AMERICAN ENE	907
47085083820000	TERRELL MICHAEL D & DEBRA K		1 ENERGY CORP OF AMER	EASTERN AMERICAN ENE	960
47085091470000	MAPLE		3 KEY OIL COMPANY	KEY OIL COMPANY	1204
47085092530000	NOLAND		2 KEY OIL COMPANY	KEY OIL COMPANY	1076
47085091540000	WILSON	2A	GASSEARCH CORPORATN	GASSEARCH CORPORATN	1089
47085091600000	BARNARD		1 GASSEARCH CORPORATN	GASSEARCH CORPORATN	1029
47085092540000	NOLAND		3 KEY OIL COMPANY	KEY OIL COMPANY	933
47085091530000	WILSON	1A	GASSEARCH CORPORATN	GASSEARCH CORPORATN	966
47085091610000	BARNARD		2 GASSEARCH CORPORATN	GASSEARCH CORPORATN	919
47085308060000	A C BARNARD 1		2492 PITTSBURGH&W VA GAS	PITTSBURGH&W VA GAS	
47085024800000	CHARLES W HORNER		1 TERM ENERGY	LEMON PHILIP	1108
47085014830000	S V WILSON HEIRS		3 CHARITY GAS INC	COLLINS C I	1026
47085009690000	A C BARNARD ETUX		2 PITTSBURGH&W VA GAS	PITTSBURGH&W VA GAS	946
47085307310000	FANNIE B SADLER		1 UNKNOWN	UNKNOWN	521

47085309130001 E R TAYLOR 11
47085023240000 KENNETH B JACK
47085029650000 T J BARNHARD
47085023260000 J A STATLER
47085023160000 B H DENNING
47085309130000 E R TAYLOR 11
47085022950000 CLIFF WILSON
47085023250000 PAULINE DOAK HAMMETT
47085015730000 W G CARPENTER

4697 UNKNOWN	UNKNOWN	
1 CHARITY GAS INC	LEMON PHILIP	893
1 RICHARDS C W	CENTRAL WV GAS PROD	940
1 CHARITY GAS INC	COTTRILL & VAUGHN	991
1 CHARITY GAS INC	HILL PALMER	947
4697 PITTSBURGH&W VA GAS	PITTSBURGH&W VA GAS	
1 CHARITY GAS INC	LEMON PHILIP	924
1 CHARITY GAS INC	HAMMET OIL & GAS	927
1 CHARITY GAS INC	COLLINS C I	910

TD	TD (SSTVD)	PERFS	PRODUCING ZONES NOT PERFED
13018	-5250	6629-12871' Marcellus	N/A
12433	-5250	8237-12433' Marcellus	N/A
11955	-5250	6801-11873' Marcellus	N/A
11279	-5250	N/A Marcellus	N/A
9183	-5250	6635-9158' Marcellus	N/A
5999	-4889	2065-2065' Big Injun, 5840-5934' Rhinestreet	N/A
5987	-4843	4995-5284' Java, 5352-5810' Rhinestreet	N/A
5900	-4814	NO DATA	N/A
5600	-4425	4644-4666' Riley, 5282-5287' Alexander	N/A
5488	-4425	4554-4576' Riley, 5194-5201' Alexander	N/A
5462	-4313	4383-4705' Riley, 5318-5324' Alexander	N/A
5450	-4364	2062-2440' big injun, 5262-5220' Alexander	N/A
5390	-4310	4576-4598' Riley, 5198-5219' Alexander	N/A
5363	-4258	3507-3686 UDEV., 4843-5245' Angola	N/A
5358	-4390	4473-4494' Riley, 5101-5124' Alexander	N/A
5344	-4314	4533-4511' Riley, 5467-5170 Alexander	N/A
5328	-4306	4509-4834' Riley	N/A
5327	-4392	4424-4444' Riley, 4646-4787' Benson	N/A
5300	-4224	3462-3756' UDEV, 4900-5200' Angola	N/A
5241	-4334	4390-4410' Riley, 5033-5038' Alexander	N/A
5217	-4257	4433-4454' Riley, 5072-5079' Alexander	N/A
5200	-3996	5068-5071' Benson	N/A
5097	-4021	4946-4949' Benson	N/A
5038	-3949	2050-2061' Big Injun, 4815-4828 Benson	N/A
4968	-3939	NO DATA	N/A
4904	-3971	3306-3363' Warren, 4776-4779 Benson	N/A
4880	-3914	1932-2010' Squaw, 4478-4713' Benson	N/A
4810	-3891	NO DATA	N/A
2637	-2637		N/A
2240	-1132		N/A
2136	-1110		N/A
2102	-1156		N/A
2102	-1581		N/A

2055	-2055	N/A
2032	-1139	N/A
2030	-1090	N/A
2012	-1021	N/A
2005	-1058	N/A
1996	-1996	N/A
1993	-1069	N/A
1968	-1041	N/A
1966	-1056	N/A

WW-9
(4/16)

API Number 47 - 085 - _____
Operator's Well No. Piper Unit 2H _____

STATE OF WEST VIRGINIA
DEPARTMENT OF ENVIRONMENTAL PROTECTION
OFFICE OF OIL AND GAS

FLUIDS/ CUTTINGS DISPOSAL & RECLAMATION PLAN

Operator Name Antero Resources Corporation OP Code 494507062

Watershed (HUC 10) North Fork Hughes River Quadrangle Pennsboro 7.5'

Do you anticipate using more than 5,000 bbls of water to complete the proposed well work? Yes No

Will a pit be used? Yes No

If so, please describe anticipated pit waste: No pit will be used at this site (Drilling and Flowback Fluids will be stored in tanks. Cuttings will be tanked and hauled off site.)

Will a synthetic liner be used in the pit? Yes No If so, what ml.? N/A

Proposed Disposal Method For Treated Pit Wastes:

- Land Application
- Underground Injection (UIC Permit Number *UIC Permit # will be provided on Form WR-34)
- Reuse (at API Number Future permitted well locations when applicable. API# will be provided on Form WR-34)
- Off Site Disposal (Supply form WW-9 for disposal location) (Meadowfill Landfill Permit #SWF-1032-98)
- Other (Explain Northwestern Landfill Permit #SWF-1025/ WV0109410)

*MAG
6/8/16*

Will closed loop system be used? If so, describe: Yes

Drilling medium anticipated for this well (vertical and horizontal)? Air, freshwater, oil based, etc. Surface - Air/Freshwater, Intermediate - Dust/Stiff Foam, Production - Water Based Mud

-If oil based, what type? Synthetic, petroleum, etc. N/A

Additives to be used in drilling medium? Please See Attachment

Drill cuttings disposal method? Leave in pit, landfill, removed offsite, etc. Stored in tanks, removed offsite and taken to landfill.

-If left in pit and plan to solidify what medium will be used? (cement, lime, sawdust) N/A

-Landfill or offsite name/permit number? Meadowfill Landfill (Permit #SWF-1032-98), Northwestern Landfill (Permit # SWF-1025/WV0109410)

Permittee shall provide written notice to the Office of Oil and Gas of any load of drill cuttings or associated waste rejected at any West Virginia solid waste facility. The notice shall be provided within 24 hours of rejection and the permittee shall also disclose where it was properly disposed.

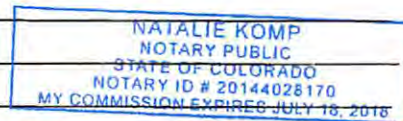
I certify that I understand and agree to the terms and conditions of the GENERAL WATER POLLUTION PERMIT issued on August 1, 2005, by the Office of Oil and Gas of the West Virginia Department of Environmental Protection. I understand that the provisions of the permit are enforceable by law. Violations of any term or condition of the general permit and/or other applicable law or regulation can lead to enforcement action.

I certify under penalty of law that I have personally examined and am familiar with the information submitted on this application form and all attachments thereto and that, based on my inquiry of those individuals immediately responsible for obtaining the information, I believe that the information is true, accurate, and complete. I am aware that there are significant penalties for submitting false information, including the possibility of fine or imprisonment.

Company Official Signature *Cole Kilstrom*

Company Official (Typed Name) Cole Kilstrom

Company Official Title Environmental & Regulatory Manager



Subscribed and sworn before me this 18th day of May, 2016

Natalie Komp

Notary Public

My commission expires May 18, 2018

RECEIVED
Office of Oil and Gas

JUN 06 2016

WV Department of
Environmental Protection
09/02/2016

Antero Resources Corporation

Proposed Revegetation Treatment: Acres Disturbed 18.62 modified acres Prevegetation pH _____

Lime 2-4 Tons/acre or to correct to pH 6.5

Fertilizer type Hay or straw or Wood Fiber (will be used where needed)

Fertilizer amount 500 lbs/acre

Mulch 2-3 Tons/acre

Access Road "A" (2.13 acres) + Access Road "B" (1.56 acres) + Staging Area (1.90 acres) + Well Pad (8.85 acres) + Excess/Topsoil Material Stockpiles (4.18 acres) = 18.62 Acres

Seed Mixtures

Temporary

Permanent

Seed Type	lbs/acre
Annual Ryegrass	40

Seed Type	lbs/acre
Crownvetch	10-15

*See attached Table 3 for additional seed type (Noland Pad Design Page 17)

*See attached Table 4a for additional seed type (Noland Pad Design Page 17)

*or type of grass seed requested by surface owner

*or type of grass seed requested by surface owner

***No Fescue or Timothy Grass shall be used**

Attach:

Maps(s) of road, location, pit and proposed area for land application (unless engineered plans including this info have been provided). If water from the pit will be land applied, include dimensions (L x W x D) of the pit, and dimensions (L x W), and area in acreage, of the land application area.

Photocopied section of involved 7.5' topographic sheet.

Plan Approved by: Michael Daff

Comments: Preseed & mulch any disturbed areas per WIDE P regulations. Maintain & upgrade E-n-s as necessary

RECEIVED
Office of Oil and Gas
JUN 06 2016

WV Department of
Environmental Protection

Title: Oil & Gas Inspector

Date: 6/2/16

Field Reviewed? Yes No

Form WW-9 Additives Attachment

SURFACE INTERVAL

1. Fresh Water
2. Soap –Foamer AC
3. Air

INTERMEDIATE INTERVAL

STIFF FOAM RECIPE:

- 1) 1 ppb Soda Ash / Sodium Carbonate-Alkalinity Control Agent
- 2) 1 ppb Conqor 404 (11.76 ppg) / Corrosion Inhibitor
- 3) 4 ppb KLA-Gard (9.17 ppg) / Amine Acid Complex-Shale Stabilizer
- 4) 1ppb Mil Pac R / Sodium Carboxymethylcellulose-Filtration Control Agent
- 5) 12 ppb KCL / Potassium Chloride-inorganic Salt
- 6) Fresh Water 80 bbls
- 7) Air

PRODUCTION INTERVAL

1. Alpha 1655
Salt Inhibitor
2. Mil-Carb
Calcium Carbonate
3. Cottonseed Hulls
Cellulose-Cottonseed Pellets – LCM
4. Mil-Seal
Vegetable, Cotton & Cellulose-Based Fiber Blend – LCM
5. Clay-Trol
Amine Acid Complex – Shale Stabilizer
6. Xan-Plex
Viscosifier For Water Based Muds
7. Mil-Pac (All Grades)
Sodium Carboxymethylcellulose – Filtration Control Agent
8. New Drill
Anionic Polyacrylamide Copolymer Emulsion – Shale Stabilizer
9. Caustic Soda
Sodium Hydroxide – Alkalinity Control
10. Mil-Lime
Calcium Hydroxide – Lime
11. LD-9
Polyether Polyol – Drilling Fluid Defoamer
12. Mil Mica
Hydro-Biotite Mica – LCM

Received
Office of Oil & Gas
MAY 23 2016

09/02/2016

13. Escaid 110
Drilling Fluid Solvent – Aliphatic Hydrocarbon
14. Ligco
Highly Oxidized Leonardite – Filtration Control Agent
15. Super Sweep
Polypropylene – Hole Cleaning Agent
16. Sulfatrol K
Drilling Fluid Additive – Sulfonated Asphalt Residuum
17. Sodium Chloride, Anhydrous
Inorganic Salt
18. D-D
Drilling Detergent – Surfactant
19. Terra-Rate
Organic Surfactant Blend
20. W.O. Defoam
Alcohol-Based Defoamer
21. Perma-Lose HT
Fluid Loss Reducer For Water-Based Muds
22. Xan-Plex D
Polysaccharide Polymer – Drilling Fluid Viscosifier
23. Walnut Shells
Ground Cellulosic Material – Ground Walnut Shells – LCM
24. Mil-Graphite
Natural Graphite – LCM
25. Mil Bar
Barite – Weighting Agent
26. X-Cide 102
Biocide
27. Soda Ash
Sodium Carbonate – Alkalinity Control Agent
28. Clay Trol
Amine Acid complex – Shale Stabilizer
29. Sulfatrol
Sulfonated Asphalt – Shale Control Additive
30. Xanvis
Viscosifier For Water-Based Muds
31. Milstarch
Starch – Fluid Loss Reducer For Water Based Muds
32. Mil-Lube
Drilling Fluid Lubricant

Received
Office of Oil & Gas
MAY 23 2016



911 Address
723 Park Drive
Pennsboro, WV 26415

Well Site Safety Plan

Antero Resources

RECEIVED
 Office of Oil and Gas

JUN 06 2016

WV Department of
 Environmental Protection

Well Name: Knoll Unit 1H, Knoll Unit 2H, Penns Park Unit 1H, Penns Park Unit 2H, Piper Unit 1H, Piper Unit 2H, Western Unit 1H, Western Unit 2H

Pad Location: NOLAND PAD
 Ritchie County/Clay District

Michael Staff
 6/2/16

GPS Coordinates: Lat 39°17'56.82"/Long -80°58'41.55" (NAD83)

Driving Directions:

From US-50 near Parkersburg, head east on US-50 for 34 miles. Turn left onto Bunnell Run/Co Rd 50/21 and continue for 0.5 miles. Continue straight onto Co Rd 50/39/W Myles Avenue/Old US 50 W and continue for 0.9 miles. Turn left onto Eagle Drive and continue for 500 feet. Turn right onto Collins Avenue/Co Rd 50/25 and continue for 240 feet. Take the first left onto Rose Hill/Co Rd 50/22 and continue for 1.1 miles.

EMERGENCY (24 HOUR) CONTACT 1-800-878-1373

WW-6A1

Operator's Well Number Piper Unit 2H

INFORMATION SUPPLIED UNDER WEST VIRGINIA CODE
Chapter 22, Article 6A, Section 5(a)(5)
IN LIEU OF FILING LEASE(S) AND OTHER CONTINUING CONTRACT(S)

Under the oath required to make the verification on page 1 of this Notice and Application, I depose and say that I am the person who signed the Notice and Application for the Applicant, and that –

(1) the tract of land is the same tract described in this Application, partly or wholly depicted in the accompanying plat, and described in the Construction and Reclamation Plan;

(2) the parties and recordation data (if recorded) for lease(s) or other continuing contract(s) by which the Applicant claims the right to extract, produce or market the oil or gas are as follows:

Grantor, lessor, etc.	Grantee, lessee, etc.	Royalty	Book/Page
<u>The Haught Family Trust Lease</u> ✓ The Haught Family Trust, Ira M. Haught, Trustee	Antero Resources Corporation	1/8+	0272/0974
<u>Mary V. Wedekamm Lease</u> ✓ Mary V. Wedekamm Kepco, Inc. Union Drilling, Inc. Equitable Resources Exploration, Inc.	Kepco, Inc. Union Drilling, Inc. Equitable Resources Exploration, Inc. Equitable Resources Energy Company	1/8 Merger Merger Confirmatory Deed & Assignment	0161/0687 Corporation Record 0004/0322 Corporation Record 0004/0673 0230/0047
Equitable Resources Energy Company Mike Ross, Inc. Antero Resources Appalachian Corporation	Mike Ross, Inc. Antero Resources Appalachian Corporation Antero Resources Corporation	Assignment Assignment Name Change	0223/0575 0262/0164 Exhibit 1
<u>C.E. Giebell Lease</u> ✓ C.E. Giebell Gene Stalnaker Angus Energy, Inc. Stalnaker Energy, Inc. Antero Resources Appalachian Corporation	Gene Stalnaker Angus Energy, Inc. Stalnaker Energy, Inc. Antero Resources Appalachian Corporation Antero Resources Appalachian Corporation	1/8 Assignment Merger/Name Change Assignment Name Change	0161/0644 0212/0137 CR 0006/0225 0263/1065 Exhibit 1
<u>Byron Taylor, et al Lease</u> ✓ Byron Taylor, et al Key Oil Company Antero Resources Appalachian Corporation	Key Oil Company Antero Resources Appalachian Corporation Antero Resources Corporation	1/8 *Partial Assignment Name Change	0239/0402 0253/0747 Exhibit 1
<u>Steven Edge Lease</u> ✓ Steven Edge	Antero Resources Corporation	1/8+	0278/0790
<u>James E. Vogt, et ux Lease</u> ✓ James Vogt, et ux	Antero Resources Corporation	1/8+	0276/0421
<u>Orma Johnson Trust Lease</u> ✓ Orma M. Wilson Johnson Declaration of Trust by Orma M. Wilson Johnson, Trustee	Antero Resources Corporation	1/8+	0282/0154
<u>John C. Hever Lease</u> ✓ John C. Hever	Antero Resources Corporation	1/8+	0269/0900

Received
Office of Oil & Gas
MAY 23 2016

*Partial Assignments to Antero Resources Corporation include 100% rights to extract, produce and market the oil and gas from the Marcellus and any other formations completed with this well.

CONTINUED ON ~~09/02/2016~~ 09/02/2016

**INFORMATION SUPPLIED UNDER WEST VIRGINIA CODE
Chapter 22, Article 6A, Section 5(a)(5)
IN LIEU OF FILING LEASE(S) AND OTHER CONTINUING CONTRACT(S)**

Under the oath required to make the verification on page 1 of this Notice and Application, I depose and say that I am the person who signed the Notice and Application for the Applicant, and that –

- (1) the tract of land is the same tract described in this Application, partly or wholly depicted in the accompanying plat, and described in the Construction and Reclamation Plan;
- (2) the parties and recordation data (if recorded) for lease(s) or other continuing contract(s) by which the Applicant claims the right to extract, produce or market the oil or gas are as follows:

Lease Name or Number	Grantor, Lessor, etc.	Grantee, Lessee, etc.	Royalty	Book/Page
<u>Cinda Fleming Lease</u>	Cinda Fleming	Antero Resources Corporation	1/8+	0290/0708 ✓

*Partial Assignments to Antero Resources Corporation include 100% rights to extract, produce and market the oil and gas from the Marcellus and any other formations completed with this well.

**Acknowledgement of Possible Permitting/Approval
In Addition to the Office of Oil and Gas**

The permit applicant for the proposed well work addressed in this application hereby acknowledges the possibility of the need for permits and/or approvals from local, state, or federal entities in addition to the DEP, Office of Oil and Gas, including but not limited to the following:

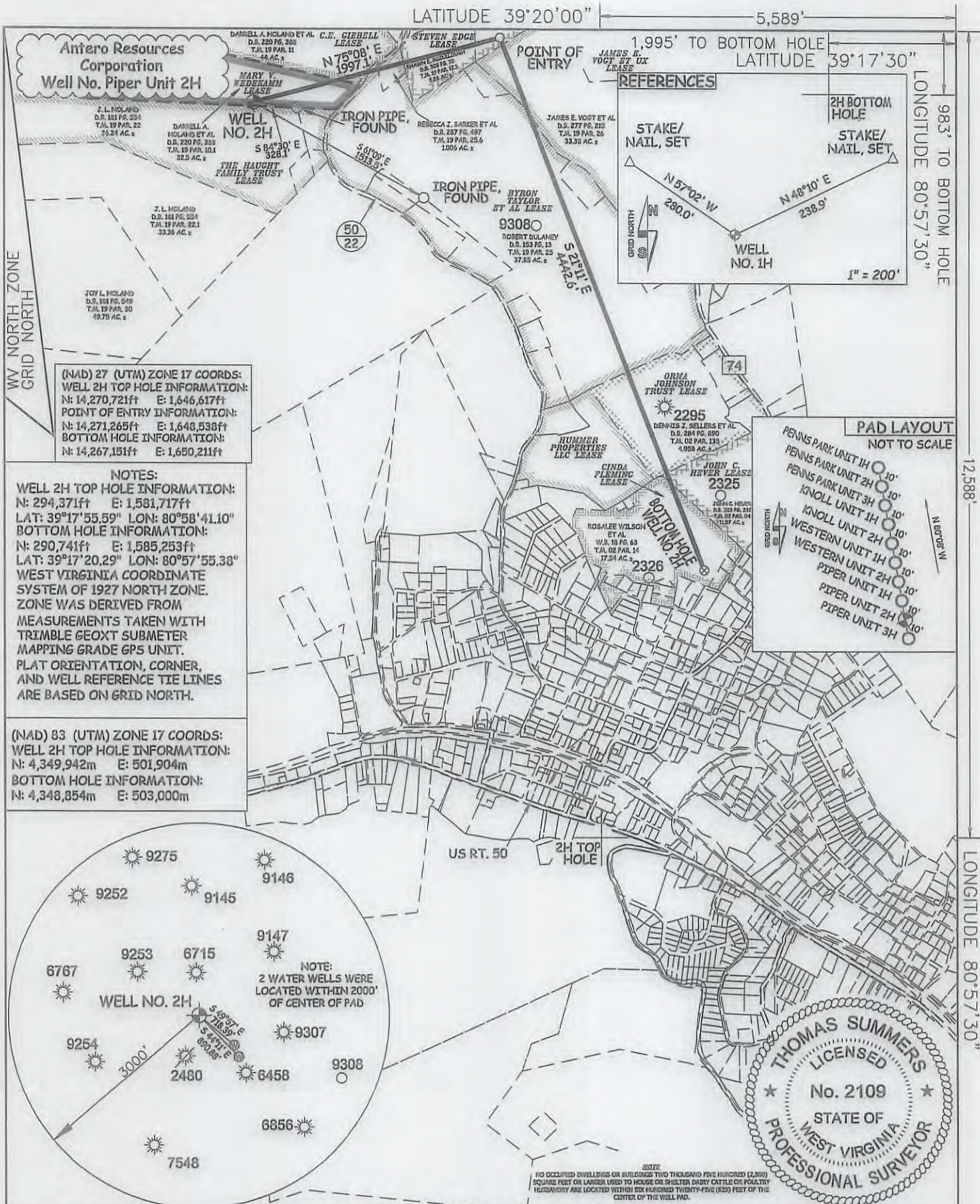
- WV Division of Water and Waste Management
- WV Division of Natural Resources WV Division of Highways
- U.S. Army Corps of Engineers
- U.S. Fish and Wildlife Service
- County Floodplain Coordinator

The applicant further acknowledges that any Office of Oil and Gas permit in no way overrides, replaces, or nullifies the need for other permits/approvals that may be necessary and further affirms that all needed permits/approvals should be acquired from the appropriate authority before the affected activity is initiated.

Well Operator: Antero Resources Corporation
 By: Kevin Kilstrom
 Its: Senior VP of Production

Office of Oil & Gas

MAY 23 2016



LATITUDE 39°20'00"

5,589'

1,995' TO BOTTOM HOLE
LATITUDE 39°17'30"

983' TO BOTTOM HOLE
LONGITUDE 80°57'30"

12,588'

LONGITUDE 80°57'30"

Antero Resources Corporation
Well No. Piper Unit 2H

DARRELL A. NOLAND ET AL. C.E. GIBBELL LEASE
D.B. 220 PG. 300 T.J.L. 19 PAR. 11 44 AC. ±
N 75°08' E 1997.1'

MARY V. WEDEKAMM LEASE
J.L. NOLAND D.B. 181 PG. 254 T.J.L. 19 PAR. 22 36.24 AC. ±
DARRELL A. NOLAND ET AL. D.B. 220 PG. 300 T.J.L. 19 PAR. 10.1 32.5 AC. ±
THE HAUGHT FAMILY TRUST LEASE
S 84°30' E 328.1'

J.L. NOLAND D.B. 181 PG. 254 T.J.L. 19 PAR. 22.1 33.36 AC. ±
JOY L. NOLAND D.B. 181 PG. 259 T.J.L. 19 PAR. 30 49.75 AC. ±

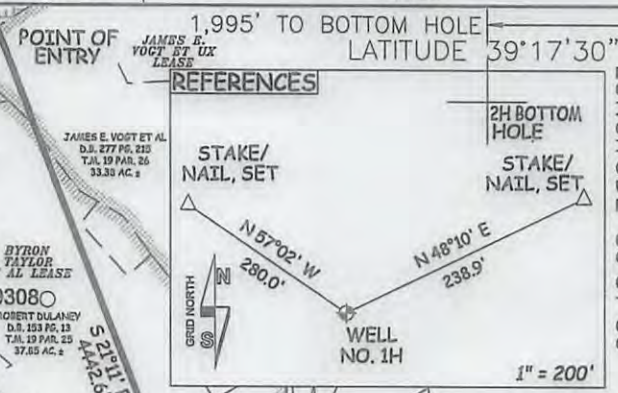
STEVEN EDGE LEASE
REBECCA J. BARKER ET AL. D.B. 287 PG. 497 T.J.L. 19 PAR. 25.6 1209 AC. ±

IRON PIPE FOUND

IRON PIPE FOUND

BYRON TAYLOR ET AL LEASE 9308
ROBERT DULANEY D.B. 153 PG. 13 T.J.L. 19 PAR. 25 37.05 AC. ±

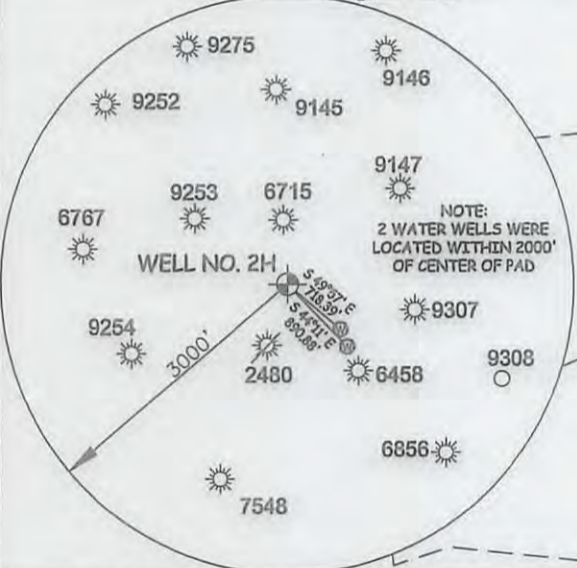
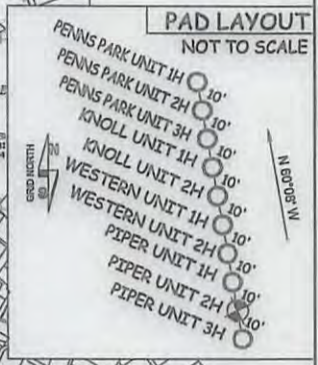
JAMES E. VOGT ET UX LEASE
D.B. 277 PG. 212 T.J.L. 19 PAR. 26 33.35 AC. ±



(NAD) 27 (UTM) ZONE 17 COORDS:
WELL 2H TOP HOLE INFORMATION:
N: 14,270,721ft E: 1,646,617ft
POINT OF ENTRY INFORMATION:
N: 14,271,265ft E: 1,648,538ft
BOTTOM HOLE INFORMATION:
N: 14,267,151ft E: 1,650,211ft

NOTES:
WELL 2H TOP HOLE INFORMATION:
N: 294,371ft E: 1,581,717ft
LAT: 39°17'55.59" LON: 80°58'41.10"
BOTTOM HOLE INFORMATION:
N: 290,741ft E: 1,585,253ft
LAT: 39°17'20.29" LON: 80°57'55.38"
WEST VIRGINIA COORDINATE SYSTEM OF 1927 NORTH ZONE. ZONE WAS DERIVED FROM MEASUREMENTS TAKEN WITH TRIMBLE GEOXT SUBMETER MAPPING GRADE GPS UNIT. PLAT ORIENTATION, CORNER, AND WELL REFERENCE TIE LINES ARE BASED ON GRID NORTH.

(NAD) 83 (UTM) ZONE 17 COORDS:
WELL 2H TOP HOLE INFORMATION:
N: 4,349,942m E: 501,904m
BOTTOM HOLE INFORMATION:
N: 4,348,854m E: 503,000m



JOB # 16-005WA
DRAWING # PIPER2H
SCALE 1" = 1000'

I THE UNDERSIGNED, HEREBY CERTIFY THAT THIS PLAT IS CORRECT TO THE BEST OF MY KNOWLEDGE AND BELIEF AND SHOWS ALL THE INFORMATION REQUIRED BY LAW AND THE RULES ISSUED AND PERSCRIBED BY THE DEPARTMENT OF ENVIRONMENTAL PROTECTION.

LEGEND
- - - Surface Owner Boundary Lines +/-
- - - Interior Surface Tracts +/-
X Existing Fence
⊕ Rebar, Found

MINIMUM DEGREE OF ACCURACY SUBMETER
PROVEN SOURCE OF ELEV. SUBMETER MAPPING GRADE GPS



STATE OF WEST VIRGINIA, DIVISION OF ENVIRONMENTAL PROTECTION, OFFICE OF OIL AND GAS
WILLOW LAND SURVEYING PLLC
266 HUSHERS RUN RD PENNSBORO WEST VIRGINIA 26415

THOMAS SUMMERS P.S. 2109

STATE OF WEST VIRGINIA DEPARTMENT OF ENERGY DIVISION OF OIL AND GAS

DATE 05/11/16
OPERATOR'S WELL# PIPER UNIT 2H

WELL TYPE: OIL GAS X LIQUID INJECTION WASTE DISPOSAL
(IF "GAS") PRODUCTION X STORAGE DEEP SHALLOW X

API WELL # 47 - 085 - 10292
STATE COUNTY PERMIT

LOCATION: ELEVATION 1,159' ORIGINAL - 1,143' AS DRILLED WATERSHED NORTH FORK HUGHES RIVER
QUADRANGLE PENNSBORO 7.5' DISTRICT CLAY COUNTY RD 09/02/2016

DIANNA STAMPER
CT CORPORATION SYSTEM
5400 D BIG TYLER ROAD
CHARLESTON, WV 25313

SURFACE OWNER DARRELL A. NOLAND ET AL. ACREAGE 32.5 ACRES +/-
OIL & GAS ROYALTY OWNER MARY V. WEDEKAMM; C.E. GIBBELL; BYRON TAYLOR ET AL.; STEVEN EDGE; JAMES E. VOGT ET UX; ORMA JOHNSON TRUST; JOHN C. HEVER; CINDA FLEMING 36.48 ACRES±; 33.38 ACRES±; 21 ACRES±; 13 ACRES±; 18.7 ACRES±

PROPOSED WORK: DRILL X CONVERT DRILL DEEPER REDRILL FRACTURE OR STIMULATE X
PLUG OFF OLD FORMATION PERFORATE NEW FORMATION X OTHER PHYSICAL CHANGE IN WELL (SPECIFY) PLUG & ABANDON CLEAN OUT & REPLUG

TARGET FORMATION MARCELLUS ESTIMATED DEPTH 6,800' TVD 12,400 MD

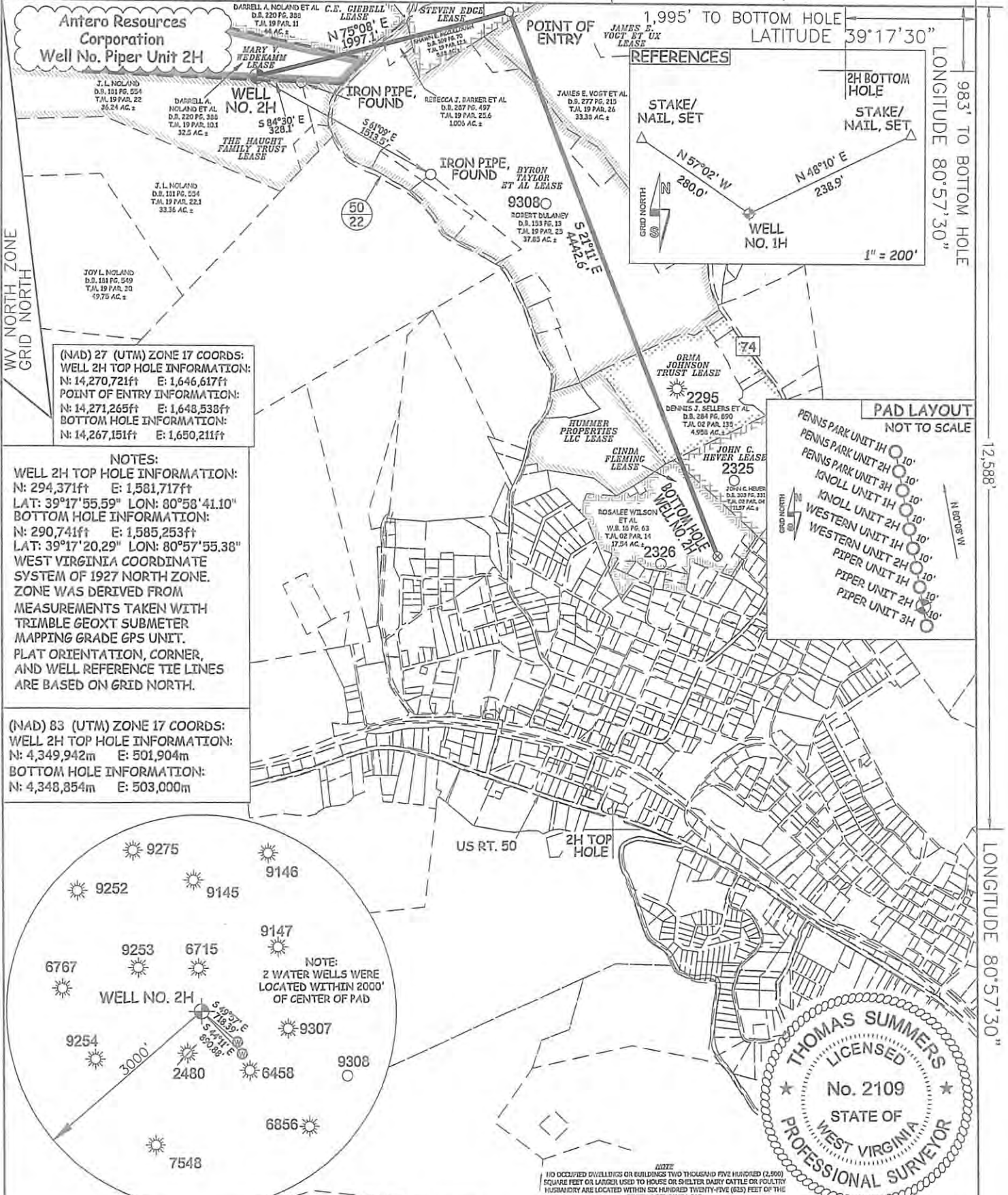
WELL OPERATOR ANTERO RESOURCES CORP. DESIGNATED AGENT CT CORPORATION SYSTEM
ADDRESS 1615 WYNKOOP STREET ADDRESS 5400 D BIG TYLER ROAD
DENVER, CO 80202 CHARLESTON, WV 25313

FORM WW-6

COUNTY NAME PERMIT

LATITUDE 39°20'00"

5,589'



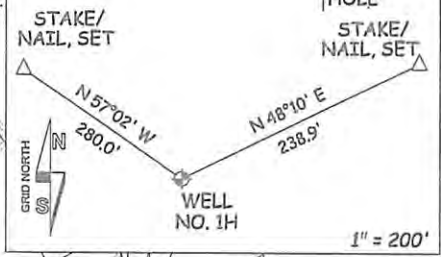
983' TO BOTTOM HOLE

12,588'

LONGITUDE 80°57'30"

Antero Resources Corporation
Well No. Piper Unit 2H

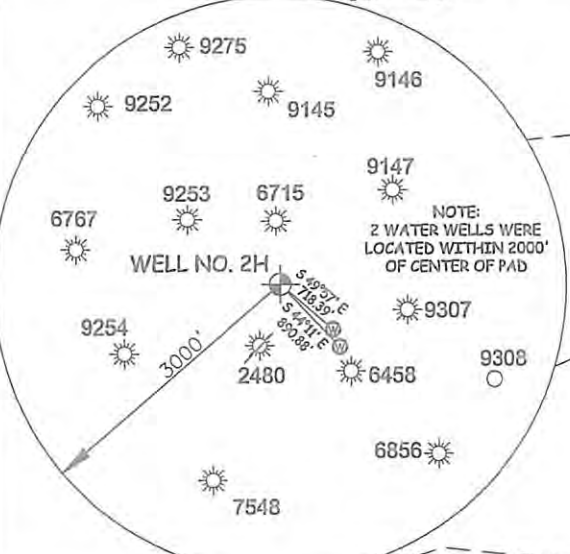
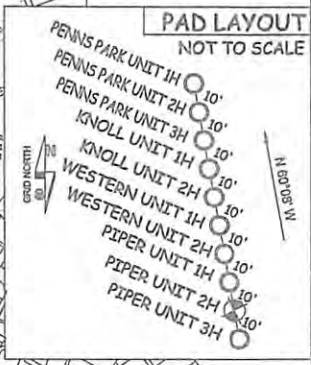
REFERENCES



(NAD) 27 (UTM) ZONE 17 COORDS:
WELL 2H TOP HOLE INFORMATION:
N: 14,270,721ft E: 1,646,617ft
POINT OF ENTRY INFORMATION:
N: 14,271,265ft E: 1,648,538ft
BOTTOM HOLE INFORMATION:
N: 14,267,151ft E: 1,650,211ft

NOTES:
WELL 2H TOP HOLE INFORMATION:
N: 294,371ft E: 1,581,717ft
LAT: 39°17'55.59" LON: 80°58'41.10"
BOTTOM HOLE INFORMATION:
N: 290,741ft E: 1,585,253ft
LAT: 39°17'20.29" LON: 80°57'55.38"
WEST VIRGINIA COORDINATE SYSTEM OF 1927 NORTH ZONE. ZONE WAS DERIVED FROM MEASUREMENTS TAKEN WITH TRIMBLE GEOXT SUBMETER MAPPING GRADE GPS UNIT. PLAT ORIENTATION, CORNER, AND WELL REFERENCE TIE LINES ARE BASED ON GRID NORTH.

(NAD) 83 (UTM) ZONE 17 COORDS:
WELL 2H TOP HOLE INFORMATION:
N: 4,349,942m E: 501,904m
BOTTOM HOLE INFORMATION:
N: 4,348,854m E: 503,000m



NOTE: UNO OCCUPIED DWELLINGS OR BUILDINGS TWO THOUSAND FIVE HUNDRED (2,500) SQUARE FEET OR LARGER USED TO HOUSE OR SHELTER DAIRY CATTLE OR POULTRY HUSBANDRY ARE LOCATED WITHIN SIX HUNDRED TWENTY-FIVE (625) FEET OF THE CENTER OF THE WELL PAD.

JOB # 16-005WA DRAWING # PIPER2H SCALE 1" = 1000' MINIMUM DEGREE OF ACCURACY SUBMETER PROVEN SOURCE OF ELEV. SUBMETER MAPPING GRADE GPS		I THE UNDERSIGNED, HEREBY CERTIFY THAT THIS PLAT IS CORRECT TO THE BEST OF MY KNOWLEDGE AND BELIEF AND SHOWS ALL THE INFORMATION REQUIRED BY LAW AND THE RULES ISSUED AND PERSCRIBED BY THE DEPARTMENT OF ENVIRONMENTAL PROTECTION.		LEGEND - - - Surface Owner Boundary Lines +/- - - - Interior Surface Tracts +/- X Existing Fence Rebar, Found	
STATE OF WEST VIRGINIA DEPARTMENT OF ENERGY DIVISION OF OIL AND GAS WELL TYPE: OIL <input type="checkbox"/> GAS <input checked="" type="checkbox"/> LIQUID INJECTION <input type="checkbox"/> WASTE DISPOSAL <input type="checkbox"/> (IF "GAS") PRODUCTION <input checked="" type="checkbox"/> STORAGE <input type="checkbox"/> DEEP <input type="checkbox"/> SHALLOW <input checked="" type="checkbox"/> LOCATION: ELEVATION 1,159' ORIGINAL - 1,143' AS DRILLED WATERSHED NORTH FORK HUGHES RIVER QUADRANGLE PENNSBORO 7.5' DISTRICT CLAY COUNTY CLAY		STATE OF WEST VIRGINIA, DIVISION OF ENVIRONMENTAL PROTECTION, OFFICE OF OIL AND GAS WILLLOW LAND SURVEYING PLLC 266 HUSHERS RUN RD PENNSBORO WEST VIRGINIA 26415		THOMAS SUMMERS P.S. 2109 DATE 05/11/16 OPERATOR'S WELL # PIPER UNIT 2H API WELL # 47 - 085 - 10292 H6A COUNTY NAME CLAY PERMIT 09/02/2016	
SURFACE OWNER DARRELL A. NOLAND ET AL ACREAGE 32.5 ACRES +/- OIL & GAS ROYALTY OWNER MARY V. WEDEKAMM; C.E. GIEBELL; BYRON TAYLOR ET AL; STEVEN EDGE; JAMES E. VOGT ET UX; ORMA JOHNSON TRUST; JOHN C. HEVER; CINDA FLEMING LEASE ACREAGE 32.5 ACRES±; 44 ACRES±; 87 ACRES±; 36.48 ACRES±; 33.38 ACRES±; 21 ACRES±; 13 ACRES±; 18.7 ACRES±		PROPOSED WORK: DRILL <input checked="" type="checkbox"/> CONVERT <input type="checkbox"/> DRILL DEEPER <input type="checkbox"/> REDRILL <input type="checkbox"/> FRACTURE OR STIMULATE <input checked="" type="checkbox"/> PLUG OFF OLD FORMATION <input type="checkbox"/> PERFORATE NEW FORMATION <input checked="" type="checkbox"/> OTHER PHYSICAL CHANGE IN WELL (SPECIFY) <input type="checkbox"/> PLUG & ABANDON <input type="checkbox"/> CLEAN OUT & REPLUG <input type="checkbox"/> TARGET FORMATION MARCELLUS ESTIMATED DEPTH 6,800' TVD 12,400 MD		DIANNA STAMPER CT CORPORATION SYSTEM 5400 D BIG TYLER ROAD CHARLESTON, WV 25313	
WELL OPERATOR ANTERO RESOURCES CORP. DESIGNATED AGENT DIANNA STAMPER ADDRESS 1615 WYNKOOP STREET ADDRESS 5400 D BIG TYLER ROAD DENVER, CO 80202 CHARLESTON, WV 25313		FORM WW-6			

FORM WW-6A1
EXHIBIT 1

FILED

JUN 10 2013

Natalie E. Tennant
Secretary of State
1900 Kanawha Blvd E
Bldg 1, Suite 157-K
Charleston, WV 25305



Penney Barker, Manager
Corporations Division
Tel: (304)558-8000
Fax: (304)558-8381
Website: www.wvsos.com
E-mail: business@wvsos.com

APPLICATION FOR
AMENDED CERTIFICATE
OF AUTHORITY

Office Hours: Monday - Friday
8:30 a.m. - 5:00 p.m. ET

FILE ONE ORIGINAL
(Two if you want a filed
stamped copy returned to you)
FEE: \$25.00

**** In accordance with the provisions of the West Virginia Code, the undersigned corporation hereby ****
applies for an Amended Certificate of Authority and submits the following statement:

- 1. Name under which the corporation was authorized to transact business in WV: Antero Resources Appalachian Corporation
- 2. Date Certificate of Authority was issued in West Virginia: 6/25/2008
- 3. Corporate name has been changed to: Antero Resources Corporation
(Attach one Certified Copy of Name Change as filed in home State of Incorporation.)
- 4. Name the corporation elects to use in WV: Antero Resources Corporation
(due to home state name not being available)
- 5. Other amendments: _____
(attach additional pages if necessary)

6. Name and phone number of contact person. (This is optional, however, if there is a problem with the filing, listing a contact person and phone number may avoid having to return or reject the document.)

Alvyn A. Schopp (303) 367-7310
 Contact Name Phone Number

7. Signature information (See below **Important Legal Notice Regarding Signature**):

Print Name of Signer: Alvyn A. Schopp Title/Capacity: Authorized Person
 Signature: [Handwritten Signature] Date: June 10, 2013

**Important Legal Notice Regarding Signature:* Per West Virginia Code §31D-1-129. Penalty for signing false document. Any person who signs a document he or she knows is false in any material respect and knows that the document is to be delivered to the secretary of state for filing is guilty of a misdemeanor and, upon conviction thereof, shall be fined not more than one thousand dollars or confined in the county or regional jail not more than one year, or both.

Received
Office of Oil & Gas

MAY 23 2016

09/02/2016

85-10292



Antero Resources
1615 Wynkoop Street
Denver, CO 80202
Office 303.357.7310
Fax 303.357.7315

May 17, 2016

West Virginia Department of Environmental Protection
Chief, Office of Oil and Gas
Attn: Mr. James Martin
601 57th Street SE
Charleston, WV 25304

RE: Piper Unit 2H
Quadrangle: Pennsboro 7.5'
Ritchie County/Clay District, West Virginia

Mr. Martin:

Antero Resources Corporation (Antero) is submitting the following application for a new well work permit for the Piper Unit 2H horizontal shallow well. As an authorized representative, I certify that Antero has the right to extract, produce or market the oil or gas for all leases through which the Piper Unit 2H horizontal lateral will drill through including any and all roads crossed under as identified on the attached survey plat.

Sincerely,

A handwritten signature in blue ink, appearing to read "Tom Kuhn", with a long horizontal flourish extending to the right.

Tom Kuhn
Senior Landman

Received
Office of Oil & Gas

MAY 23 2016

09/02/2016

STATE OF WEST VIRGINIA
DEPARTMENT OF ENVIRONMENTAL PROTECTION, OFFICE OF OIL AND GAS
NOTICE CERTIFICATION

Date of Notice Certification: 05/17/2016

API No. 47- 085 - 10292

Operator's Well No. Piper Unit 2H

Well Pad Name: Existing Noland Pad

Notice has been given:

Pursuant to the provisions in West Virginia Code § 22-6A, the Operator has provided the required parties with the Notice Forms listed below for the tract of land as follows:

State:	<u>West Virginia</u>	UTM NAD 83	Easting:	<u>501904m</u>
County:	<u>Ritchie</u>		Northing:	<u>4349942m</u>
District:	<u>Clay</u>	Public Road Access:	<u>CR 50/22</u>	
Quadrangle:	<u>Pennsboro 7.5'</u>	Generally used farm name:	<u>Darrell A. Noland, et al</u>	
Watershed:	<u>North Fork Hughes River</u>			

Pursuant to West Virginia Code § 22-6A-7(b), every permit application filed under this section shall be on a form as may be prescribed by the secretary, shall be verified and shall contain the following information: (14) A certification from the operator that (i) it has provided the owners of the surface described in subdivisions (1), (2) and (4), subsection (b), section ten of this article, the information required by subsections (b) and (c), section sixteen of this article; (ii) that the requirement was deemed satisfied as a result of giving the surface owner notice of entry to survey pursuant to subsection (a), section ten of this article six-a; or (iii) the notice requirements of subsection (b), section sixteen of this article were waived in writing by the surface owner; and Pursuant to West Virginia Code § 22-6A-11(b), the applicant shall tender proof of and certify to the secretary that the notice requirements of section ten of this article have been completed by the applicant.

<p>Pursuant to West Virginia Code § 22-6A, the Operator has attached proof to this Notice Certification that the Operator has properly served the required parties with the following:</p> <p>*PLEASE CHECK ALL THAT APPLY</p> <p><input type="checkbox"/> 1. NOTICE OF SEISMIC ACTIVITY or <input checked="" type="checkbox"/> NOTICE NOT REQUIRED BECAUSE NO SEISMIC ACTIVITY WAS CONDUCTED</p> <p><input checked="" type="checkbox"/> 2. NOTICE OF ENTRY FOR PLAT SURVEY or <input type="checkbox"/> NO PLAT SURVEY WAS CONDUCTED</p> <p><input type="checkbox"/> 3. NOTICE OF INTENT TO DRILL or <input checked="" type="checkbox"/> NOTICE NOT REQUIRED BECAUSE NOTICE OF ENTRY FOR PLAT SURVEY WAS CONDUCTED or</p> <p style="padding-left: 100px;"><input type="checkbox"/> WRITTEN WAIVER BY SURFACE OWNER (PLEASE ATTACH)</p> <p><input checked="" type="checkbox"/> 4. NOTICE OF PLANNED OPERATION</p> <p><input checked="" type="checkbox"/> 5. PUBLIC NOTICE</p> <p><input checked="" type="checkbox"/> 6. NOTICE OF APPLICATION</p>	<p>OOG OFFICE USE ONLY</p> <p><input type="checkbox"/> RECEIVED/ NOT REQUIRED</p> <p><input type="checkbox"/> RECEIVED</p> <p><input type="checkbox"/> RECEIVED/ NOT REQUIRED</p> <p><input type="checkbox"/> RECEIVED</p> <p><input type="checkbox"/> RECEIVED</p> <p><input type="checkbox"/> RECEIVED</p>
--	---

Required Attachments:

The Operator shall attach to this Notice Certification Form all Notice Forms and Certifications of Notice that have been provided to the required parties and/or any associated written waivers. For the Public Notice, the operator shall attach a copy of the Class II Legal Advertisement with publication date verification or the associated Affidavit of Publication. The attached Notice Forms and Certifications of Notice shall serve as proof that the required parties have been noticed as required under West Virginia Code § 22-6A. Pursuant to West Virginia Code § 22-6A-11(b), the Certification of Notice to the person may be made by affidavit of personal service, the return receipt card or other postal receipt for certified mailing.

Office of Oil & Gas


MAY 23 2016

09/02/2016

Certification of Notice is hereby given:

THEREFORE, I Kevin Kilstrom, have read and understand the notice requirements within West Virginia Code § 22-6A. I certify that as required under West Virginia Code § 22-6A, I have served the attached copies of the Notice Forms, identified above, to the required parties through personal service, by registered mail or by any method of delivery that requires a receipt or signature confirmation. I certify under penalty of law that I have personally examined and am familiar with the information submitted in this Notice Certification and all attachments, and that based on my inquiry of those individuals immediately responsible for obtaining the information, I believe that the information is true, accurate and complete. I am aware that there are significant penalties for submitting false information, including the possibility of fine and imprisonment.

Well Operator:	<u>Antero Resources Corporation</u>	Address:	<u>1615 Wynkoop Street</u>
By:	<u>Kevin Kilstrom</u> <i>[Signature]</i>		<u>Denver, CO 80202</u>
Its:	<u>Senior VP of Production</u>	Facsimile:	<u>303-357-7315</u>
Telephone:	<u>303-357-7310</u>	Email:	<u>asteele@anteroresources.com</u>



Subscribed and sworn before me this 17th day of May 2016.
Natalie Komp Notary Public
 My Commission Expires July 18, 2018

Oil and Gas Privacy Notice:

The Office of Oil and Gas processes your personal information, such as name, address and telephone number, as part of our regulatory duties. Your personal information may be disclosed to other State agencies or third parties in the normal course of business or as needed to comply with statutory or regulatory requirements, including Freedom of Information Act requests. Our office will appropriately secure your personal information. If you have any questions about our use or your personal information, please contact DEP's Chief Privacy Officer at deprivacyofficer@wv.gov.

Received
Office of Oil & Gas
MAY 23 2016

STATE OF WEST VIRGINIA
DEPARTMENT OF ENVIRONMENTAL PROTECTION, OFFICE OF OIL AND GAS
NOTICE OF APPLICATION

Notice Time Requirement: notice shall be provided no later than the **filing date of permit application.**

Date of Notice: 5/19/2016 **Date Permit Application Filed:** 5/19/2016

Notice of:

- PERMIT FOR ANY WELL WORK
- CERTIFICATE OF APPROVAL FOR THE CONSTRUCTION OF AN IMPOUNDMENT OR PIT

Delivery method pursuant to West Virginia Code § 22-6A-10(b)

- PERSONAL SERVICE
- REGISTERED MAIL
- METHOD OF DELIVERY THAT REQUIRES A RECEIPT OR SIGNATURE CONFIRMATION

Pursuant to W. Va. Code § 22-6A-10(b) no later than the filing date of the application, the applicant for a permit for any well work or for a certificate of approval for the construction of an impoundment or pit as required by this article shall deliver, by personal service or by registered mail or by any method of delivery that requires a receipt or signature confirmation, copies of the application, the erosion and sediment control plan required by section seven of this article, and the well plat to each of the following persons: (1) The owners of record of the surface of the tract on which the well is or is proposed to be located; (2) The owners of record of the surface tract or tracts overlying the oil and gas leasehold being developed by the proposed well work, if the surface tract is to be used for roads or other land disturbance as described in the erosion and sediment control plan submitted pursuant to subsection (c), section seven of this article; (3) The coal owner, operator or lessee, in the event the tract of land on which the well proposed to be drilled is located [sic] is known to be underlain by one or more coal seams; (4) The owners of record of the surface tract or tracts overlying the oil and gas leasehold being developed by the proposed well work, if the surface tract is to be used for the placement, construction, enlargement, alteration, repair, removal or abandonment of any impoundment or pit as described in section nine of this article; (5) Any surface owner or water purveyor who is known to the applicant to have a water well, spring or water supply source located within one thousand five hundred feet of the center of the well pad which is used to provide water for consumption by humans or domestic animals; and (6) The operator of any natural gas storage field within which the proposed well work activity is to take place. (c)(1) If more than three tenants in common or other co-owners of interests described in subsection (b) of this section hold interests in the lands, the applicant may serve the documents required upon the person described in the records of the sheriff required to be maintained pursuant to section eight, article one, chapter eleven-a of this code. (2) Notwithstanding any provision of this article to the contrary, notice to a lien holder is not notice to a landowner, unless the lien holder is the landowner. W. Va. Code R. § 35-8-5.7.a requires, in part, that the operator shall also provide the Well Site Safety Plan ("WSSP") to the surface owner and any water purveyor or surface owner subject to notice and water testing as provided in section 15 of this rule.

Application Notice WSSP Notice E&S Plan Notice Well Plat Notice is hereby provided to:

SURFACE OWNER(s)

Name: PLEASE SEE ATTACHMENT
Address: _____

Name: _____
Address: _____

SURFACE OWNER(s) (Road and/or Other Disturbance)

Name: PLEASE SEE ATTACHMENT
Address: _____

Name: _____
Address: _____

SURFACE OWNER(s) (Impoundments or Pits)

Name: _____
Address: _____

COAL OWNER OR LESSEE

Name: NO DECLARATIONS ON RECORD WITH COUNTY
Address: _____

COAL OPERATOR

Name: NO DECLARATIONS ON RECORD WITH COUNTY
Address: _____

WATER PURVEYOR(s)/OWNER(s) OF WATER WELL, SPRING OR OTHER WATER SUPPLY SOURCE

Name: Michael G. & Linda Hammett Paul W. Hilvers
Address: 702 Park Dr. 12479 Pullman Rd.
Pennsboro, WV 26415 Pennsboro, WV 26415

OPERATOR OF ANY NATURAL GAS STORAGE FIELD

Name: _____
Address: _____

*Please attach additional forms if necessary

Received
Office of Oil & Gas
MAY 23 2016

09/02/2016

Notice is hereby given:

Pursuant to West Virginia Code § 22-6A-10(b), notice is hereby given that the undersigned well operator has applied for a permit for well work or for a certificate of approval for the construction of an impoundment or pit.

This Notice Shall Include:

Pursuant to W. Va. Code § 22-6A-10(b), this notice shall include: (1) copies of the application; (2) the erosion and sediment control plan required by section seven of this article; and (3) the well plat.

Pursuant to W. Va. Code § 22-6A-10(f), this notice shall include: (1) a statement of the time limits for filing written comments; (2) who may file written comments; (3) the name and address of the secretary for the purpose of filing the comments and obtaining additional information; and (4) a statement that the persons may request, at the time of submitting written comments, notice of the permit decision and a list of persons qualified to test water.

Pursuant to W. Va. Code R. § 35-8-5.7.a, the operator shall provide the Well Site Safety Plan to the surface owner and any water purveyor or surface owner subject to notice and water testing as provided in section 15 of this rule.

Pursuant to W. Va. Code R. § 35-8-15.2.c, this notice shall: (1) contain a statement of the surface owner's and water purveyor's right to request sampling and analysis; (2) advise the surface owner and water purveyor of the rebuttable presumption for contamination or deprivation of a fresh water source or supply; advise the surface owner and water purveyor that refusal to allow the operator to conduct a pre-drilling water well test constitutes a method to rebut the presumption of liability; (3) advise the surface owner and water purveyor of his or her independent right to sample and analyze any water supply at his or her own expense; advise the surface owner and water purveyor whether or not the operator will utilize an independent laboratory to analyze any sample; and (4) advise the surface owner and or water purveyor that he or she can obtain from the Chief a list of water testing laboratories in the subject area capable of and qualified to test water supplies in accordance with standard acceptable methods.

Additional information related to horizontal drilling may be obtained from the Secretary, at the WV Department of Environmental Protection headquarters, located at 601 57th Street, SE, Charleston, WV 25304 (304-926-0450) or by visiting www.dep.wv.gov/oil-and-gas/pages/default.aspx.

Well Location Restrictions

Pursuant to W. Va. Code § 22-6A-12, Wells may not be drilled within two hundred fifty feet measured horizontally from any existing water well or developed spring used for human or domestic animal consumption. The center of well pads may not be located within six hundred twenty-five feet of an occupied dwelling structure, or a building two thousand five hundred square feet or larger used to house or shelter dairy cattle or poultry husbandry. This limitation is applicable to those wells, developed springs, dwellings or agricultural buildings that existed on the date a notice to the surface owner of planned entry for surveying or staking as provided in section ten of this article or a notice of intent to drill a horizontal well as provided in subsection (b), section sixteen of this article was provided, whichever occurs first, and to any dwelling under construction prior to that date. This limitation may be waived by written consent of the surface owner transmitted to the department and recorded in the real property records maintained by the clerk of the county commission for the county in which such property is located. Furthermore, the well operator may be granted a variance by the secretary from these distance restrictions upon submission of a plan which identifies the sufficient measures, facilities or practices to be employed during well site construction, drilling and operations. The variance, if granted, shall include terms and conditions the department requires to ensure the safety and protection of affected persons and property. The terms and conditions may include insurance, bonding and indemnification, as well as technical requirements. (b) No well pad may be prepared or well drilled within one hundred feet measured horizontally from any perennial stream, natural or artificial lake, pond or reservoir, or a wetland, or within three hundred feet of a naturally reproducing trout stream. No well pad may be located within one thousand feet of a surface or ground water intake of a public water supply. The distance from the public water supply as identified by the department shall be measured as follows: (1) For a surface water intake on a lake or reservoir, the distance shall be measured from the boundary of the lake or reservoir. (2) For a surface water intake on a flowing stream, the distance shall be measured from a semicircular radius extending upstream of the surface water intake. (3) For a groundwater source, the distance shall be measured from the wellhead or spring. The department may, in its discretion, waive these distance restrictions upon submission of a plan identifying sufficient measures, facilities or practices to be employed during well site construction, drilling and operations to protect the waters of the state. A waiver, if granted, shall impose any permit conditions as the secretary considers necessary. (c) Notwithstanding the foregoing provisions of this section, nothing contained in this section prevents an operator from conducting the activities permitted or authorized by a Clean Water Act Section 404 permit or other approval from the United States Army Corps of Engineers within any waters of the state or within the restricted areas referenced in this section. (d) The well location restrictions set forth in this section shall not apply to any well on a multiple well pad if at least one of the wells was permitted prior to the effective date of this article. (e) The secretary shall, by December 31, 2012, report to the Legislature on the noise, light, dust and volatile organic compounds generated by the drilling of horizontal wells as they relate to the well location restrictions regarding occupied dwelling structures pursuant to this section. Upon a finding, if any, by the secretary that the well location restrictions regarding occupied dwelling structures are inadequate or otherwise require alteration to address the items

examined in the study required by this subsection, the secretary shall have the authority to propose for promulgation legislative rules establishing guidelines and procedures regarding reasonable levels of noise, light, dust and volatile organic compounds relating to drilling horizontal wells, including reasonable means of mitigating such factors, if necessary.

Water Well Testing:

Pursuant to West Virginia Code § 22-6A-10(d), notification shall be made, with respect to surface landowners identified in subsection (b) or water purveyors identified in subdivision (5), subsection (b) of this section, of the opportunity for testing their water well. The operator shall provide an analysis to such surface landowner or water purveyor at their request.

Water Testing Laboratories:

Pursuant to West Virginia Code § 22-6A-10(i), persons entitled to notice pursuant to subsection (b) of this section may contact the department to ascertain the names and locations of water testing laboratories in the subject area capable and qualified to test water supplies in accordance with standard accepted methods. In compiling that list of names the department shall consult with the state Bureau for Public Health and local health departments. A surface owner and water purveyor has an independent right to sample and analyze any water supply at his or her own expense. The laboratory utilized by the operator shall be approved by the agency as being certified and capable of performing sample analyses in accordance with this section.

Rebuttable Presumption for Contamination or Deprivation of a Fresh Water Source or Supply:

W. Va. Code § 22-6A-18 requires that (b) unless rebutted by one of the defenses established in subsection (c) of this section, in any action for contamination or deprivation of a fresh water source or supply within one thousand five hundred feet of the center of the well pad for horizontal well, there is a rebuttable presumption that the drilling and the oil or gas well or either was the proximate cause of the contamination or deprivation of the fresh water source or supply. (c) In order to rebut the presumption of liability established in subsection (b) of this section, the operator must prove by a preponderance of the evidence one of the following defenses: (1) The pollution existed prior to the drilling or alteration activity as determined by a predrilling or prealteration water well test. (2) The landowner or water purveyor refused to allow the operator access to the property to conduct a predrilling or prealteration water well test. (3) The water supply is not within one thousand five hundred feet of the well. (4) The pollution occurred more than six months after completion of drilling or alteration activities. (5) The pollution occurred as the result of some cause other than the drilling or alteration activity. (d) Any operator electing to preserve its defenses under subdivision (1), subsection (c) of this section shall retain the services of an independent certified laboratory to conduct the predrilling or prealteration water well test. A copy of the results of the test shall be submitted to the department and the surface owner or water purveyor in a manner prescribed by the secretary. (e) Any operator shall replace the water supply of an owner of interest in real property who obtains all or part of that owner's supply of water for domestic, agricultural, industrial or other legitimate use from an underground or surface source with a comparable water supply where the secretary determines that the water supply has been affected by contamination, diminution or interruption proximately caused by the oil or gas operation, unless waived in writing by that owner. (f) The secretary may order the operator conducting the oil or gas operation to: (1) Provide an emergency drinking water supply within twenty-four hours; (2) Provide temporary water supply within seventy-two hours; (3) Within thirty days begin activities to establish a permanent water supply or submit a proposal to the secretary outlining the measures and timetables to be used in establishing a permanent supply. The total time in providing a permanent water supply may not exceed two years. If the operator demonstrates that providing a permanent replacement water supply cannot be completed within two years, the secretary may extend the time frame on case-by-case basis; and (4) Pay all reasonable costs incurred by the real property owner in securing a water supply. (g) A person as described in subsection (b) of this section aggrieved under the provisions of subsections (b), (e) or (f) of this section may seek relief in court... (i) Notwithstanding the denial of the operator of responsibility for the damage to the real property owner's water supply or the status of any appeal on determination of liability for the damage to the real property owner's water supply, the operator may not discontinue providing the required water service until authorized to do so by the secretary or a court of competent jurisdiction.

Written Comment:

Pursuant to West Virginia Code § 22-6A-11(a), all persons described in subsection (b), section ten of this article may file written comments with the secretary as to the location or construction of the applicant's proposed well work within thirty days after the application is filed with the secretary. All persons described in West Virginia Code § 22-6A-10(b) may file written comments as to the location or construction of the applicant's proposed well work to the Secretary at:

Chief, Office of Oil and Gas
Department of Environmental Protection
601 57th St. SE
Charleston, WV 25304
(304) 926-0450

Such persons may request, at the time of submitting written comments, notice of the permit decision and a list of persons qualified to test water. **NOTE: YOU ARE NOT REQUIRED TO FILE ANY COMMENT.**

Received
Office of Oil & Gas
MAY 23 2016

09/02/2016

Time Limits and Methods for Filing Comments.

The law requires these materials to be served on or before the date the operator files its Application. You have **THIRTY (30) DAYS** after the filing date to file your comments. Comments must be filed in person or received in the mail by the Chief's office by the time stated above. You may call the Chief's office to be sure of the date. Check with your postmaster to ensure adequate delivery time or to arrange special expedited handling. If you have been contacted by the well operator and you have signed a "voluntary statement of no objection" to the planned work described in these materials, then the permit may be issued at any time.

Pursuant to West Virginia Code § 22-6A-11(c)(2), Any objections of the affected coal operators and coal seam owners and lessees shall be addressed through the processes and procedures that exist under sections fifteen, seventeen and forty, article six of this chapter, as applicable and as incorporated into this article by section five of this article. The written comments filed by the parties entitled to notice under subdivisions (1), (2), (4), (5) and (6), subsection (b), section ten of this article shall be considered by the secretary in the permit issuance process, but the parties are not entitled to participate in the processes and proceedings that exist under sections fifteen, seventeen or forty, article six of this chapter, as applicable and as incorporated into this article by section five of this article.

Comment Requirements

Your comments must be in writing and include your name, address and telephone number, the well operator's name and well number and the approximate location of the proposed well site including district and county from the application. You may add other documents, such as sketches, maps or photographs to support your comments.

Disclaimer: All comments received will be placed on our web site <http://www.dep.wv.gov/oil-and-gas/Horizontal-Permits/Pages/default.aspx> and the applicant will automatically be forwarded an email notice that such comments have been submitted. The applicant will be expected to provide a response to comments submitted by any surface owner, water purveyor or natural gas storage operator noticed within the application.

Permit Denial or Condition

The Chief has the power to deny or condition a well work permit. Pursuant to West Virginia Code § 22-6A-8(d), the permit may not be issued or be conditioned, including conditions with respect to the location of the well and access roads prior to issuance if the director determines that:

- (1) The proposed well work will constitute a hazard to the safety of persons;
- (2) The plan for soil erosion and sediment control is not adequate or effective;
- (3) Damage would occur to publicly owned lands or resources; or
- (4) The proposed well work fails to protect fresh water sources or supplies.

A permit may also be denied under West Virginia Code § 22-6A-7(k), the secretary shall deny the issuance of a permit if the secretary determines that the applicant has committed a substantial violation of a previously issued permit for a horizontal well, including the applicable erosion and sediment control plan associated with the previously issued permit, or a substantial violation of one or more of the rules promulgated under this article, and in each instance has failed to abate or seek review of the violation within the time prescribed by the secretary pursuant to the provisions of subdivisions (1) and (2), subsection (a), section five of this article and the rules promulgated hereunder, which time may not be unreasonable.

Pursuant to West Virginia Code § 22-6A-10(g), any person entitled to submit written comments to the secretary pursuant to subsection (a), section eleven of this article, shall also be entitled to receive from the secretary a copy of the permit as issued or a copy of the order modifying or denying the permit if the person requests receipt of them as a part of the written comments submitted concerning the permit application. Such persons may request, at the time of submitting written comments, notice of the permit decision and a list of persons qualified to test water.

Received
Office of Oil & Gas
MAY 23 2016

09/02/2016

WW-6A
(8-13)

API NO. 47-085 - 10292
OPERATOR WELL NO. Piper Unit 2H
Well Pad Name: Existing Noland Pad


Notice is hereby given by:

Well Operator: Antero Resources Corporation
Telephone: (303) 357-7310
Email: asteele@anteroresources.com

Address: 1615 Wynkoop Street
Denver, CO 80202
Facsimile: 303-357-7315

Oil and Gas Privacy Notice:

The Office of Oil and Gas processes your personal information, such as name, address and telephone number, as part of our regulatory duties. Your personal information may be disclosed to other State agencies or third parties in the normal course of business or as needed to comply with statutory or regulatory requirements, including Freedom of Information Act requests. Our office will appropriately secure your personal information. If you have any questions about our use or your personal information, please contact DEP's Chief Privacy Officer at depprivacyofficer@wv.gov.



Subscribed and sworn before me this 19th day of May 2016.

Natalie Komp Notary Public

My Commission Expires July 18, 2018

Received
Office of Oil & Gas
MAY 23 2016

09/02/2016

WW-6A Notice of Application Attachment (NOLAND PAD):**List of Surface Owner(s) with Proposed Disturbance associated with Noland Well Pad:**

WELL PAD – All owners were notified of all well work permit applications, and have executed signed Surface Use Agreements with Antero Resources Corporation.

TM 19 PCL 11 & 10.1

Owner: Darrell A. & Joy Lou Noland ✓
Address: 1069 Horner Run
 Pennsboro, WV 26415

TM 19 PCL 22

Owner: Joy Lou Noland (C.E. & Mary Giebell Life Estate) ✓
Address: 1069 Horner Run
 Pennsboro, WV 26415

ROAD AND/OR OTHER DISTURBANCE – All owners have executed signed Surface Use and/or Road Agreements with Antero Resources Corporation. However, they were only notified if their tracts were overlying the oil and gas leasehold being developed by the proposed well work.

TM 19 PCL 11 & 10.1

Owner: Darrell A. & Joy Lou Noland ✓
Address: 1069 Horner Run
 Pennsboro, WV 26415

TM 19 PCL 22

Owner: Joy Lou Noland (C.E. & Mary Giebell Life Estate) ✓
Address: 1069 Horner Run
 Pennsboro, WV 26415

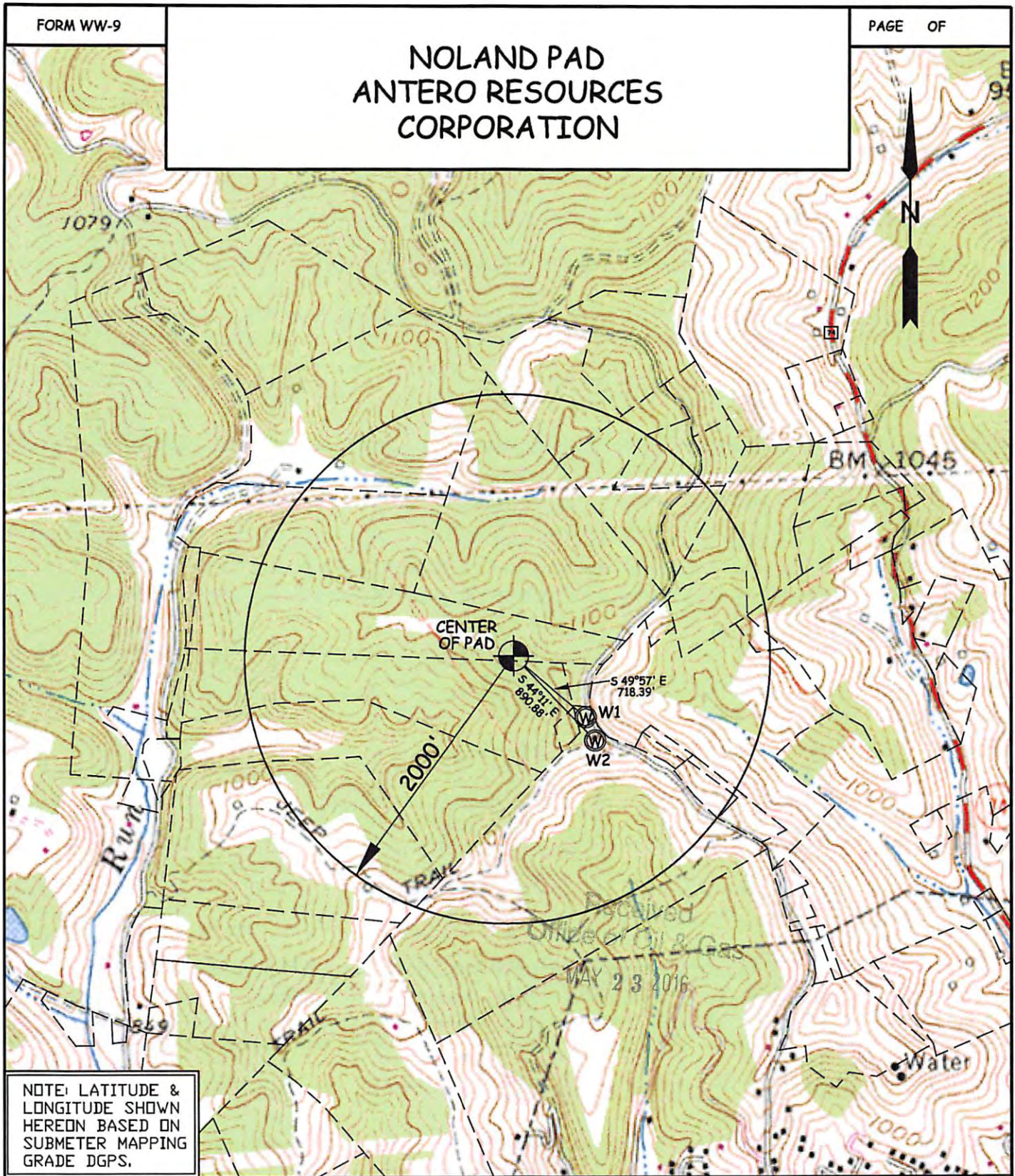
TM 19 PCL 22.2

Owner: Michael G. & Linda Hammett ✓
Address: 702 Park Drive
 Pennsboro, WV 26415

Received
 Office of Oil & Gas
 MAY 23 2016

09/02/2016

NOLAND PAD ANTERO RESOURCES CORPORATION



NOTE: LATITUDE & LONGITUDE SHOWN HEREON BASED ON SUBMETER MAPPING GRADE DGPS.

WELL	SURFACE OWNER	ADDRESS	DISTRICT-TAX MAP-PARCEL	WELL LATITUDE	WELL LONGITUDE
W1	MICHAEL G. & LINDA HAMMETT	702 PARK DR. PENNSBORO, WV 26415	3-19-23	39° 17' 51.31"	80° 58' 34.57"
W2	PAUL W. HILVERS	12479 PULLMAN RD PENNSBORO, WV 26415	3-19-31	39° 17' 49.58"	80° 58' 33.63"

WILLOW LAND SURVEYING, PLLC P.O. BOX 17, PENNSBORO, WV 26415 (304) 659-1717	TOPO SECTION(S) OF : PENNSBORO 7.5' QUAD.	SCALE : 1-INCH = 1000-FEET 0' 1000' 2000' 3000'
	JOB #: 13-043WA	
DATE: 03/11/14	DRAWN BY: G.B.K.	FILE: NOLANDWATERMAP

STATE OF WEST VIRGINIA
DEPARTMENT OF ENVIRONMENTAL PROTECTION, OFFICE OF OIL AND GAS
NOTICE OF ENTRY FOR PLAT SURVEY

Notice Time Requirement: Notice shall be provided at least **SEVEN (7)** days but no more than **FORTY-FIVE (45)** days prior to entry

Date of Notice: 2/20/2014 **Date of Planned Entry:** 3/2/2014

Delivery method pursuant to West Virginia Code § 22-6A-10a

- PERSONAL SERVICE
- REGISTERED MAIL
- METHOD OF DELIVERY THAT REQUIRES A RECEIPT OR SIGNATURE CONFIRMATION

Pursuant to West Virginia Code § 22-6A-10(a), Prior to filing a permit application, the operator shall provide notice of planned entry on to the surface tract to conduct any plat surveys required pursuant to this article. Such notice shall be provided at least seven days but no more than forty-five days prior to such entry to: (1) The surface owner of such tract; (2) to any owner or lessee of coal seams beneath such tract that has filed a declaration pursuant to section thirty-six, article six, chapter twenty-two of this code; and (3) any owner of minerals underlying such tract in the county tax records. The notice shall include a statement that copies of the state Erosion and Sediment Control Manual and the statutes and rules related to oil and gas exploration and production may be obtained from the Secretary, which statement shall include contact information, including the address for a web page on the Secretary's web site, to enable the surface owner to obtain copies from the secretary.

Notice is hereby provided to:

SURFACE OWNER(s)

Name: Darrell A. and Joy Lou Noland
 Address: 1069 Horner Run
Pennsboro, WV 26415-6048 (TM 19 PCL 10.1 & 11)
 Name: Joy Lou Noland (C. E. & Mary Giebell - Life Estate)
 Address: 1069 Horner Run
Pennsboro, WV 26415-6048 (TM 19 PCL 22)
 Name: _____
 Address: _____

COAL OWNER OR LESSEE

Name: NO DECLARATIONS ON COUNTY RECORD
 Address: _____

MINERAL OWNER(s)

Name: PLEASE SEE ATTACHMENT
 Address: _____

*please attach additional forms if necessary

Notice is hereby given:

Pursuant to West Virginia Code § 22-6A-10(a), notice is hereby given that the undersigned well operator is planning entry to conduct a plat survey on the tract of land as follows:

State: <u>West Virginia</u>	Approx. Latitude & Longitude: <u>39.298908, -80.978069 (NAD 83)</u>
County: <u>Ritchie</u>	Public Road Access: <u>CR 50/22</u>
District: <u>Clay</u>	Watershed: <u>Horne Run</u>
Quadrangle: <u>Pennsboro 7.5'</u>	Generally used farm name: <u>Noland, Darrell A. & Joy Lou</u>

Copies of the state Erosion and Sediment Control Manual and the statutes and rules related to oil and gas exploration and production may be obtained from the Secretary, at the WV Department of Environmental Protection headquarters, located at 601 5th Street, SE, Charleston, WV 25304 (304-926-0450). Copies of such documents or additional information related to horizontal drilling may be obtained from the Secretary by visiting www.dep.wv.gov/oil-and-gas/pages/default.aspx.

Notice is hereby given by:

Well Operator: Antero Resources Corporation
 Telephone: (303) 357- 7310
 Email: asteele@anteroresources.com

Address: 1615 Wynkoop Street
Denver, CO 80202
 Facsimile: (303) 357-7315

Received
Office of Oil & Gas

Oil and Gas Privacy Notice:

The Office of Oil and Gas processes your personal information, such as name, address and telephone number, as part of our regulatory duties. Your personal information may be disclosed to other State agencies or third parties in the normal course of business or as needed to comply with statutory or regulatory requirements, including Freedom of Information Act requests. Our office will appropriately secure your personal information. If you have any questions about our use or your personal information, please contact DEP's Chief Privacy Officer at depprivacyofficer@wv.gov.

MAY 23 2016

09/02/2016

85-10292

WW-6A3 Notice of Entry For Plat Survey Attachment:

Mineral Owners:

Located on TM 19/PCL 22

Owner: Darrell A. and Joy Lou Noland /
Address: 1069 Horner Run
Pennsboro, WV 26415-6048

Owner: Haight Family Trust /
Address: 210 E. Main St.
Harrisville, WV 26362-1204

Located on TM 19/PCL 10.1

Owner: Forrest B. Wedekamm /
Address: 1706 Victory Ridge Rd.
Harrisville, WV 26362-7428

Owner: Mike Ross, Inc.
Address: PO Box 219 /
Coalton, WV 26257-0219

Received
Office of Oil & Gas
MAY 23 2016

09/02/2016

STATE OF WEST VIRGINIA
DEPARTMENT OF ENVIRONMENTAL PROTECTION, OFFICE OF OIL AND GAS
NOTICE OF PLANNED OPERATION

Notice Time Requirement: notice shall be provided no later than the **filing date of permit application.**

Date of Notice: 05/19/2016 **Date Permit Application Filed:** 05/19/2016

Delivery method pursuant to West Virginia Code § 22-6A-16(c)

- CERTIFIED MAIL HAND
- RETURN RECEIPT REQUESTED DELIVERY

Pursuant to W. Va. Code § 22-6A-16(c), no later than the date for filing the permit application, an operator shall, by certified mail return receipt requested or hand delivery, give the surface owner whose land will be used for the drilling of a horizontal well notice of the planned operation. The notice required by this subsection shall include: (1) A copy of this code section; (2) The information required to be provided by subsection (b), section ten of this article to a surface owner whose land will be used in conjunction with the drilling of a horizontal well; and (3) A proposed surface use and compensation agreement containing an offer of compensation for damages to the surface affected by oil and gas operations to the extent the damages are compensable under article six-b of this chapter. (d) The notices required by this section shall be given to the surface owner at the address listed in the records of the sheriff at the time of notice.

Notice is hereby provided to the SURFACE OWNER(s)
(at the address listed in the records of the sheriff at the time of notice):

Name: Darrell A. & Joy Lou Noland
Address: 1069 Homer Run
Pennsboro, WV 26415

Name: Joy Lou Noland (C.E. & Mary Giebell Life Estate)
Address: 1069 Homer Run
Pennsboro, WV 26415

Notice is hereby given:

Pursuant to West Virginia Code § 22-6A-16(c), notice is hereby given that the undersigned well operator has developed a planned operation on the surface owner's land for the purpose of drilling a horizontal well on the tract of land as follows:

State:	<u>West Virginia</u>	UTM NAD 83	Easting:	<u>501904m</u>
County:	<u>Ritchie</u>		Northing:	<u>4349942m</u>
District:	<u>Clay</u>	Public Road Access:	<u>CR 50/22</u>	
Quadrangle:	<u>Pennsboro 7.5'</u>	Generally used farm name:	<u>Darrell A. Noland, et al</u>	
Watershed:	<u>North Fork Hughes River</u>			

This Notice Shall Include:

Pursuant to West Virginia Code § 22-6A-16(c), this notice shall include: (1) A copy of this code section; (2) The information required to be provided by W. Va. Code § 22-6A-10(b) to a surface owner whose land will be used in conjunction with the drilling of a horizontal well; and (3) A proposed surface use and compensation agreement containing an offer of compensation for damages to the surface affected by oil and gas operations to the extent the damages are compensable under article six-b of this chapter. Additional information related to horizontal drilling may be obtained from the Secretary, at the WV Department of Environmental Protection headquarters, located at 601 57th Street, SE, Charleston, WV 25304 (304-926-0450) or by visiting www.dep.wv.gov/oil-and-gas/pages/default.aspx.

Well Operator: Antero Resources Corporation
Telephone: (303) 357-7310
Email: asteale@anteroresources.com

Address: 1615 Wynkoop Street
Denver, CO 80202
Facsimile: 303-357-7315

Oil and Gas Privacy Notice:

The Office of Oil and Gas processes your personal information, such as name, address and telephone number, as part of our regulatory duties. Your personal information may be disclosed to other State agencies or third parties in the normal course of business or as needed to comply with statutory or regulatory requirements, including Freedom of Information Act requests. Our office will appropriately secure your personal information. If you have any questions about our use of your personal information, please contact DEP's Chief Privacy Officer at depprivacyofficer@wv.gov.

Received
Office of Oil & Gas
MAY 23 2016



WEST VIRGINIA DEPARTMENT OF TRANSPORTATION

Division of Highways

1900 Kanawha Boulevard East • Building Five • Room 110
Charleston, West Virginia 25305-0430 • (304) 558-3505

Earl Ray Tomblin
Governor

Paul A. Mattox, Jr., P. E.
Secretary of Transportation/
Commissioner of Highways

May 4, 2016

James A. Martin, Chief
Office of Oil and Gas
Department of Environmental Protection
601 57th Street, SE
Charleston, WV 25304

Subject: DOH Permit for the **Noland Pad**, Ritchie County
Piper Unit 2H Well site

Dear Mr. Martin,

This well site will be accessed from a DOH permit #03-2014-0201 which has been applied for by Antero Resources Corporation. The well site is located off of Ritchie County Route 50/22 SLS.

The operator has signed a STATEWIDE OIL AND GAS ROAD MAINTENANCE BONDING AGREEMENT and provided the required Bond. This operator is currently in compliance with the DOH OIL AND GAS POLICY dated January 3, 2012.

Very Truly Yours,

Gary K. Clayton, P.E.
Regional Maintenance Engineer
Central Office O&G Coordinator

Cc: Natalie Komp
Antero Resources Corporation
CH, OM, D-3
File

Received
Office of Oil & Gas

MAY 23 2016

09/02/2016

85-10292

List of Anticipated Additives Used for Fracturing or Stimulating Well

Additives	Chemical Abstract Service Number (CAS #)
Fresh Water	7732-18-5
2 Phosphobutane 1,2,4 tricarboxylic acid	37971-36-1
Ammonium Persulfate	7727-54-0
Anionic copolymer	Proprietary
Anionic polymer	Proprietary
BTEX Free Hydrotreated Heavy Naphtha	64742-48-9
Cellulase enzyme	Proprietary
Demulsifier Base	Proprietary
Ethoxylated alcohol blend	Mixture
Ethoxylated Nonylphenol	68412-54-4
Ethoxylated oleylamine	26635-93-8
Ethylene Glycol	107-21-1
Glycol Ethers	111-76-2
Guar gum	9000-30-0
Hydrogen Chloride	7647-01-0
Hydrotreated light distillates, non-aromatic, BTEX free	64742-47-8
Isopropyl alcohol	67-63-0
liquid, 2,2-dibromo-3-nitrilopropionamide	10222-01-2
Microparticle	Proprietary
Petroleum Distillates (BTEX Below Detect)	64742-47-8
Polyacrylamide	57-55-6
Propargyl Alcohol	107-19-7
Propylene Glycol	57-55-6
Quartz	14808-60-7
Sillica, crystalline quartz	7631-86-9
Sodium Chloride	7647-14-5
Sodium Hydroxide	1310-73-2
Sugar	57-50-1
Surfactant	68439-51-0
Suspending agent (solid)	14808-60-7
Tar bases, quinoline derivs, benzyl chloride-quaternized	72480-70-7
Solvent Naphtha, petroleum, heavy aliph	64742-96-7
Soybean Oil, Me ester	67784-80-9
Copolymer of Maleic and Acrylic Acid	52255-49-9
DETA phosphonate	15827-60-8
Hexamethylene Triamine Penta	34690-00-1
Phosphino Carboxylic acid polymer	71050-62-9
Hexamethylene Diamine Tetra	23605-75-5
2-Propenoic acid, polymer with 2 propanamide	9003-06-9
Hexamethylene diamine penta (methylene phosphonic acid)	23605-74-5
Diethylene Glycol	111-46-6
Methenamine	100-97-0
Polyethylene polyamine	68603-67-8
Coco amine	61791-14-8
2-Propyn-1-olcompound with methyloxirane	38172-91-7

Received
Office of Oil & Gas
MAY 23 2016

09/02/2016

LOCATION COORDINATES:

ACCESS ROAD ENTRANCE
LATITUDE: 39.298884 LONGITUDE: -80.975445 (NAD 83)
N 4349945.18 E 502117.27 (UTM ZONE 17 METERS)

CENTROID OF PAD
LATITUDE: 39.299118 LONGITUDE: -80.978210 (NAD 83)
N 4349971.10 E 501878.90 (UTM ZONE 17 METERS)

GENERAL DESCRIPTION:

THE ACCESS ROAD(S), WELL PAD, AND WATER CONTAINMENT PAD HAVE BEEN CONSTRUCTED AND ARE BEING UPGRADED TO AID IN THE DEVELOPMENT OF INDIVIDUAL MARCELLUS SHALE GAS WELLS.

FLOODPLAIN NOTE:

THE SITE IS LOCATED IN FLOOD ZONE "X" PER FEMA FLOOD MAP #54085C0115C

ENTRANCE PERMIT:

ANTERO RESOURCES CORPORATION HAS OBTAINED AN ENCROACHMENT PERMIT (FORM MM-109) FROM THE WEST VIRGINIA DEPARTMENT OF TRANSPORTATION DIVISION OF HIGHWAYS, PRIOR TO COMMENCEMENT OF CONSTRUCTION ACTIVITIES.

MISS UTILITY STATEMENT:

ANTERO RESOURCES CORPORATION WILL NOTIFY MISS UTILITY OF WEST VIRGINIA FOR THE LOCATING OF UTILITIES PRIOR TO THIS PROJECT DESIGN. IN ADDITION, MISS UTILITY WILL BE CONTACTED BY THE CONTRACTOR PRIOR TO THE START OF CONSTRUCTION FOR THIS PROJECT.

ENVIRONMENTAL NOTES:

STREAM AND WETLAND DELINEATIONS WERE PERFORMED IN OCTOBER & NOVEMBER, 2013 BY ALLSTAR ECOLOGY TO REVIEW THE SITE FOR WATERS AND WETLANDS THAT ARE MOST LIKELY WITHIN THE REGULATORY PURVIEW OF THE U.S. ARMY CORPS OF ENGINEERS (USACE) AND/OR THE WEST VIRGINIA DEPARTMENT OF ENVIRONMENTAL PROTECTION (WVDEP). THE NOVEMBER 4, 2013 JURISDICTIONAL AQUATIC FEATURES MAP WAS PREPARED BY ALLSTAR ECOLOGY AND SUMMARIZES THE RESULTS OF THE FIELD DELINEATION. THE MAP DOES NOT, IN ANY WAY, REPRESENT A JURISDICTIONAL DETERMINATION OF THE LANDWARD LIMITS OF WATERS AND WETLANDS WHICH MAY BE REGULATED BY THE USACE OR THE WVDEP. IT IS STRONGLY RECOMMENDED THAT THE AFOREMENTIONED AGENCIES BE CONSULTED IN AN EFFORT TO GAIN WRITTEN CONFIRMATION OF THE DELINEATION SHOWN ON THIS EXHIBIT PRIOR TO ENGAGING CONSTRUCTION ON THE PROPERTY DESCRIBED HEREIN. THE DEVELOPER SHALL OBTAIN THE APPROPRIATE PERMITS FROM THE FEDERAL AND/OR STATE REGULATORY AGENCIES PRIOR TO ANY PROPOSED IMPACTS TO WATERS OF THE U.S., INCLUDING WETLAND FILLS AND STREAM CROSSINGS.

GEOTECHNICAL NOTE:

A GEOTECHNICAL INVESTIGATION OF THE SITE WAS PERFORMED BY PENNSYLVANIA SOIL & ROCK, INC. ON FEBRUARY 10-14, 2014. THE REPORT PREPARED BY PENNSYLVANIA SOIL & ROCK, INC. DATED MARCH 03, 2014, REFLECTS THE RESULTS OF THE SUBSURFACE INVESTIGATION. THE INFORMATION AND RECOMMENDATIONS CONTAINED IN THIS REPORT WAS USED IN THE PREPARATION OF THESE PLANS. PLEASE REFER TO THE GEOTECHNICAL INVESTIGATION REPORT BY PENNSYLVANIA SOIL & ROCK, INC. FOR ADDITIONAL INFORMATION, AS NEEDED.

GEOTECHNICAL CONSULTATION WILL TAKE PLACE DURING SLIP REPAIR CONSTRUCTION AS NECESSARY.

PROJECT CONTACTS:

OPERATOR:

ANTERO RESOURCES CORPORATION
535 WHITE OAKS BLVD.
BRIDGEPORT, WY 26330
PHONE: (304) 842-4100
FAX: (304) 842-4102

RICHARD LYLES - LAND AGENT
(770) 378-6833

ENGINEER/SURVEYOR:

NAVITUS ENGINEERING, INC.
CYRUS S. KUMP, PE - PROJECT
MANAGER/ENGINEER
OFFICE: (888) 662-4185 CELL: (540) 686-6747

ELI WAGONER - ENVIRONMENTAL ENGINEER
OFFICE: (304) 842-4068 CELL: (304) 476-9770

JOHN KAWCAK - OPERATIONS SUPERINTENDENT
CELL: (817) 368-1553

AARON KUNZLER - CONSTRUCTION SUPERVISOR
CELL: (405) 227-8344

ANTHONY SMITH - FIELD ENGINEER
OFFICE: (304) 842-4208 CELL: (304) 673-6196

MARK JOHNSON - SURVEYING COORDINATOR
(304) 842-4162 CELL: (304) 719-6449

ENVIRONMENTAL:

ALLSTAR ECOLOGY, LLC
RYAN L. WARD - ENVIRONMENTAL SCIENTIST
(866) 213-2866 CELL: (304) 892-7477

GEOTECHNICAL:

PENNSYLVANIA SOIL & ROCK, INC.
CHRISTOPHER W. SAMIOS-PROJECT ENGINEER
(412) 372-4000 CELL: (412) 589-0862

RESTRICTIONS NOTES:

1. THERE ARE NO PERENNIAL STREAMS, WETLANDS, LAKES, PONDS, OR RESERVOIRS WITHIN 100 FEET OF THE WELL PAD AND LOD.
2. THERE ARE NO NATURALLY PRODUCING TROUT STREAMS WITHIN 300 FEET OF THE WELL PAD AND LOD.
3. THERE ARE NO GROUNDWATER INTAKE OR PUBLIC WATER SUPPLY FACILITIES WITHIN 1000 FEET OF THE WELL PAD AND LOD.
4. THERE ARE NO EXISTING WATER WELLS OR DEVELOPED SPRINGS WITHIN 250 FEET OF THE WELL(S) BEING DRILLED.
5. THERE ARE NO OCCUPIED DWELLING STRUCTURES WITHIN 625 FEET OF THE CENTER OF THE WELL PAD.
6. THERE ARE NO AGRICULTURAL BUILDINGS LARGER THAN 2,500 SQUARE FEET WITHIN 625 FEET OF THE CENTER OF THE WELL PAD.

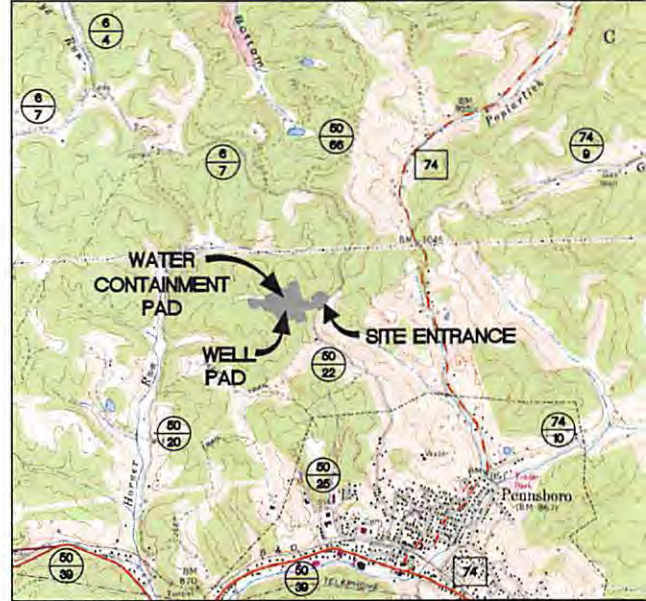
NOTES:

1. ALL BMP'S MUST REMAIN IN PLACE AND FUNCTIONAL UNTIL ALL AREAS WITHIN THE LIMIT OF DISTURBANCE ARE COMPLETE AND PERMANENTLY STABILIZED. MAINTENANCE MUST INCLUDE INSPECTION OF ALL EROSION AND SEDIMENT CONTROLS AFTER EACH RUNOFF EVENT IN EXCESS OF 0.5" AND ON A BIWEEKLY BASIS.
2. THE CONSTRUCTION SITE SHOULD BE STABILIZED AS SOON AS POSSIBLE AFTER COMPLETION. ESTABLISHMENT OF FINAL STABILIZATION MUST BE INITIATED NO LATER THAN 7 DAYS AFTER REACHING FINAL GRADE. FINAL STABILIZATION MEANS THAT ALL SOIL-DISTURBING ACTIVITIES ARE COMPLETED, AND THAT EITHER A PERMANENT VEGETATIVE COVER WITH A DENSITY OF 70% OR GREATER HAS BEEN ESTABLISHED OR THAT THE SURFACE HAS BEEN STABILIZED BY HARD COVER SUCH AS PAVEMENT OR BUILDINGS. IT SHOULD BE NOTED THAT THE 70% REQUIREMENT REFERS TO THE TOTAL AREA VEGETATED AND NOT JUST A PERCENT OF THE SITE.
3. ALL PERMANENT SEDIMENT CONTROL MEASURES CAN BE REMOVED AFTER THE SITE IS PERMANENTLY STABILIZED AND APPROVAL IS RECEIVED FROM THE WVDEP.
4. ANY AREAS DISTURBED BY REMOVAL OF CONTROLS SHALL BE REPAIRED, STABILIZED, AND PERMANENTLY SEEDED.
5. THE AS-BUILT INFORMATION SHOWN HEREON REFLECTS FIELD DATA COLLECTED RELATING TO THE FINAL GRADING OF THE DISTURBED AREA AS OF JANUARY 8, 2015. THE AS-BUILT INFORMATION SHOWN HEREON REFLECTS FIELD DATA COLLECTED RELATING TO THE FINAL GRADING OF THE SLIDE AREAS AS OF MAY 28, 2015. NAVITUS ENGINEERING IS NOT RESPONSIBLE FOR ANY CHANGES MADE TO THE SITE AFTER THE ABOVE MENTIONED DATES.
6. THE EXISTING CONTAINMENT BERM AROUND THE WELL PAD SHALL BE REPAIRED AS NECESSARY TO ENSURE 100% CONTAINMENT OF ALL FLUIDS PRIOR TO DRILLING OPERATIONS
7. THE EXISTING EGRESSES TO THE WELL PAD SHALL HAVE THE MOUNTABLE BERMS REPAIRED AS NECESSARY TO ENSURE 100% CONTAINMENT OF ALL FLUIDS PRIOR TO DRILLING OPERATIONS.

NOLAND WELL PAD & WATER CONTAINMENT PAD AS-BUILT AND EROSION CONTROL IMPROVEMENTS

CLAY DISTRICT, RITCHIE COUNTY
BUNNELL RUN-NORTH FORK HUGHERS RUN

USGS 7.5 PENNSBORO QUAD



WEST VIRGINIA COUNTY MAP



(NOT TO SCALE)

AS-BUILT CERTIFICATION

THE DRAWINGS, CONSTRUCTION NOTES, AND REFERENCE DIAGRAMS ATTACHED HERETO HAVE BEEN PREPARED IN ACCORDANCE WITH THE WEST VIRGINIA CODE OF STATE RULES, DIVISION OF ENVIRONMENTAL PROTECTION, OFFICE OF OIL AND GAS CRS 35-8.

REPRODUCTION NOTE

THESE PLANS WERE CREATED TO BE PLOTTED ON 22"x34" (ANSI D) PAPER. HALF SCALE DRAWINGS ARE ON 11"x17" (ANSI B) PAPER.

THESE PLANS WERE CREATED FOR COLOR PLOTTING AND ANY REPRODUCTIONS IN GRAY SCALE OR COLOR MAY RESULT IN A LOSS OF INFORMATION AND SHOULD NOT BE USED FOR CONSTRUCTION PURPOSES.

09/02/2016

WATER CONTAINMENT PAD EROSION & SEDIMENT CONTROL PLAN

CLAY DISTRICT, WEST VIRGINIA
RITCHIE RIVER WATERSHED

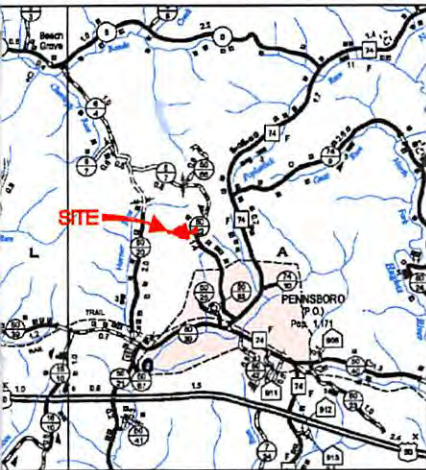
LOCATION MAP



APPROVED
WVDEP OOG

Modification
2/23/2016

WVDOH COUNTY ROAD MAP



5000 0 5000
SCALE: 1" = 5000'

MISS Utility of West Virginia
1-800-245-4848
West Virginia State Law
(Section XIV: Chapter 24-C)
Requires that you call two
business days before you dig in
the state of West Virginia.
IT'S THE LAW!!

RECEIVED
Office of Oil and Gas

JUN 06 2016

WV Department of
Environmental Protection

SHEET INDEX:

- 1 - COVER SHEET
- 2 - CONSTRUCTION AND E&S CONTROL NOTES
- 3 - LEGEND
- 4 - STORM DRAINAGE COMPUTATIONS
- 5 - OVERALL PLAN SHEET INDEX
- 6 - ACCESS ROAD, WELL PAD, WATER CONTAINMENT PAD AS-BUILT PLAN
- 7 - STOCKPILE AS-BUILT PLAN
- 8 - ACCESS ROAD AS-BUILT PROFILES
- 9 - WELL PAD & WATER CONTAINMENT PAD AS-BUILT SECTIONS
- 10-15 - CONSTRUCTION DETAILS
- 16 - ACCESS ROAD, WELL PAD, WATER CONTAINMENT PAD RECLAMATION PLAN
- 17 - STOCKPILE RECLAMATION PLAN

WEST VIRGINIA STATE PLANE COORDINATE SYSTEM
NORTH ZONE, NAD83
ELEVATION BASED ON NAVD83
ESTABLISHED BY SURVEY GRADE GPS & OPUS
POST-PROCESSING

NOLAND LIMITS OF DISTURBANCE AREA (AC)			
Total Site	Permitted	Modification	Total
Access Road "A" (540')	1.68	0.45	2.13
Access Road "B" (782')	1.56	0.00	1.56
Staging Area	1.90	0.00	1.90
Well Pad	8.53	0.32	8.85
Excess/Topsoil Material Stockpiles	3.50	0.68	4.18
Total Affected Area	17.17	1.45	18.62
Total Wooded Acres Disturbed	14.36	0.85	15.21
Impacts to Darrel A. & Joy Lou Noland TM 19-11			
Access Road "B" (504')	1.03	0.00	1.03
Staging Area	1.28	0.00	1.28
Well Pad	0.27	0.13	0.40
Excess/Topsoil Material Stockpiles	0.93	0.26	1.19
Total Affected Area	3.51	0.39	3.90
Total Wooded Acres Disturbed	3.01	0.12	3.13
Impacts to Darrel A. & Joy Lou Noland TM 19-10.1			
Access Road "A" (540')	1.68	0.22	1.90
Access Road "B" (278')	0.53	0.00	0.53
Staging Area	0.62	0.00	0.62
Well Pad	5.74	0.16	5.90
Excess/Topsoil Material Stockpiles	1.33	0.11	1.44
Total Affected Area	9.90	0.49	10.39
Total Wooded Acres Disturbed	7.59	0.32	7.91
Impacts to J. L. Noland TM 19-22			
Well Pad	2.52	0.03	2.55
Excess/Topsoil Material Stockpiles	1.24	0.31	1.55
Total Affected Area	3.76	0.34	4.10
Total Wooded Acres Disturbed	3.76	0.29	4.05
Impacts to Michael G. & Linda Hammett TM 19-22.2			
Access Road "A" (0')	0.00	0.23	0.23
Total Affected Area	0.00	0.23	0.23
Total Wooded Acres Disturbed	0.00	0.12	0.12

Michael Goff
6/9/16

NOTE:

- THE PROPOSED LOD EXPANSION CONTAINS WOODED AREA. TREE CLEARING SHALL BE KEPT TO A MINIMUM ALLOWING FOR THE INSTALLATION OF EROSION AND SEDIMENT CONTROL MEASURES, OUTLET PROTECTION AND PIPELINE RELOCATION.

Proposed Well Name	WV North NAD 27	WV North NAD 83	UTM (METERS) Zone 17	NAD 83 Lat & Long
	Permitted Location			
Penns Park Unit 1H (Permitted) API# 47-085-10099	N 294410.85 E 1581647.91	N 294444.70 E 1550206.91	N 4349953.65 E 501863.04	LAT 39-17-56.2585 LONG -80-58-41.3620
Penns Park Unit 2H (Permitted) API# 47-085-10100	N 294405.87 E 1581656.58	N 294439.72 E 1550215.58	N 4349952.18 E 501885.70	LAT 39-17-56.2107 LONG -80-58-41.2707
Penns Park Unit 3H	N 294400.89 E 1581665.25	N 294434.74 E 1550224.26	N 4349950.71 E 501888.37	LAT 39-17-56.1629 LONG -80-58-41.1564
Knoll Unit 1H (Permitted) API# 47-085-10098	N 294395.91 E 1581673.93	N 294429.76 E 1550232.93	N 4349949.23 E 501891.04	LAT 39-17-56.1151 LONG -80-58-41.0480
Knoll Unit 2H (Permitted) API# 47-085-10181	N 294390.54 E 1581682.60	N 294424.78 E 1550241.60	N 4349947.76 E 501893.70	LAT 39-17-56.0673 LONG -80-58-40.9366
Piper Unit 3H	N 294385.96 E 1581691.27	N 294419.80 E 1550250.27	N 4349946.29 E 501896.37	LAT 39-17-56.0195 LONG -80-58-40.8253
Piper Unit 2H	N 294380.98 E 1581699.94	N 294414.82 E 1550258.95	N 4349944.82 E 501899.04	LAT 39-17-55.9717 LONG -80-58-40.7140
Piper Unit 1H	N 294376.00 E 1581708.61	N 294409.84 E 1550267.62	N 4349943.34 E 501901.71	LAT 39-17-55.9239 LONG -80-58-40.6026
Western Unit 1H	N 294371.02 E 1581717.29	N 294404.86 E 1550276.29	N 4349941.87 E 501904.37	LAT 39-17-55.8761 LONG -80-58-40.4913
Western Unit 2H	N 294366.04 E 1581725.96	N 294399.88 E 1550284.96	N 4349940.40 E 501907.04	LAT 39-17-55.8283 LONG -80-58-40.3799
Well Pad Elevation	1,143.0			

Stream and Impact Cause	NOLAND EPHEMERAL STREAM IMPACT (LINEAR FEET)			Total Impact (LF)
	Permanent Impacts Culvert/Fill (LF)	Inlets/Outlets Structures (LF)	Temp. Impacts Distance to L.O.D. (LF)	
Stream 9 (Access Road)	0	17	19	36

NAVITUS
ENERGY ENGINEERING
Telephone: (888) 862-4185 | www.NavitusEng.com

DATE	REVISION	REVISED PER LOD MODIFICATION	REVISED PER LOD MODIFICATION
09/30/2015			
10/16/2015			

Antero
THIS DOCUMENT WAS PREPARED FOR:
ANTERO RESOURCES CORPORATION

COVER SHEET
NOLAND
WELL PAD & WATER CONTAINMENT PAD
CLAY DISTRICT
RITCHIE COUNTY, WEST VIRGINIA

REGISTERED PROFESSIONAL ENGINEER
KYLE B. KUMAR
1578
STATE OF WEST VIRGINIA
10/16/2015

DATE: 07/06/2015
SCALE: AS SHOWN

09/02/2016

NOTES:

1. THE EXISTING CONTAINMENT BERM AROUND THE WELL PAD SHALL BE REPAIRED AS NECESSARY TO ENSURE 100% CONTAINMENT OF ALL FLUIDS PRIOR TO DRILLING OPERATIONS
2. THE EXISTING EGRESSES TO THE WELL PAD SHALL HAVE THE MOUNTABLE BERMS REPAIRED AS NECESSARY TO ENSURE 100% CONTAINMENT OF ALL FLUIDS PRIOR TO DRILLING OPERATIONS.
3. THE PROPOSED LOD EXPANSION CONTAINS WOODED AREA. TREE CLEARING SHALL BE KEPT TO A MINIMUM ALLOWING FOR THE INSTALLATION OF EROSION AND SEDIMENT CONTROL MEASURES, OUTLET PROTECTION AND PIPELINE RELOCATION.
4. ALL PIPELINE RE-ROUTES, CONNECTIONS, VALVES, ETC. SHALL BE INSTALLED IN ACCORDANCE WITH ALL APPLICABLE OPERATOR (KEY OIL COMPANY & LIPPIZAN PETROLEUM, INC.) STANDARDS AND GUIDELINES. IT IS REQUIRED THAT A REPRESENTATIVE FROM THE OPERATOR (KEY OIL COMPANY & LIPPIZAN PETROLEUM, INC.) BE PRESENT WHEN THE LINES ARE CONNECTED AND THE INACTIVE WELL(S) ARE MADE ACTIVE.
5. TOTAL PROPOSED PIPELINE RELOCATION FOR (KEY OIL COMPANY) IS ±2,074 LF.
6. TOTAL PROPOSED PIPELINE RELOCATION FOR (LIPPIZAN PETROLEUM, INC.) IS ±2,419 LF.

ACCESS ROAD, WELL PAD, & WATER CONTAINMENT

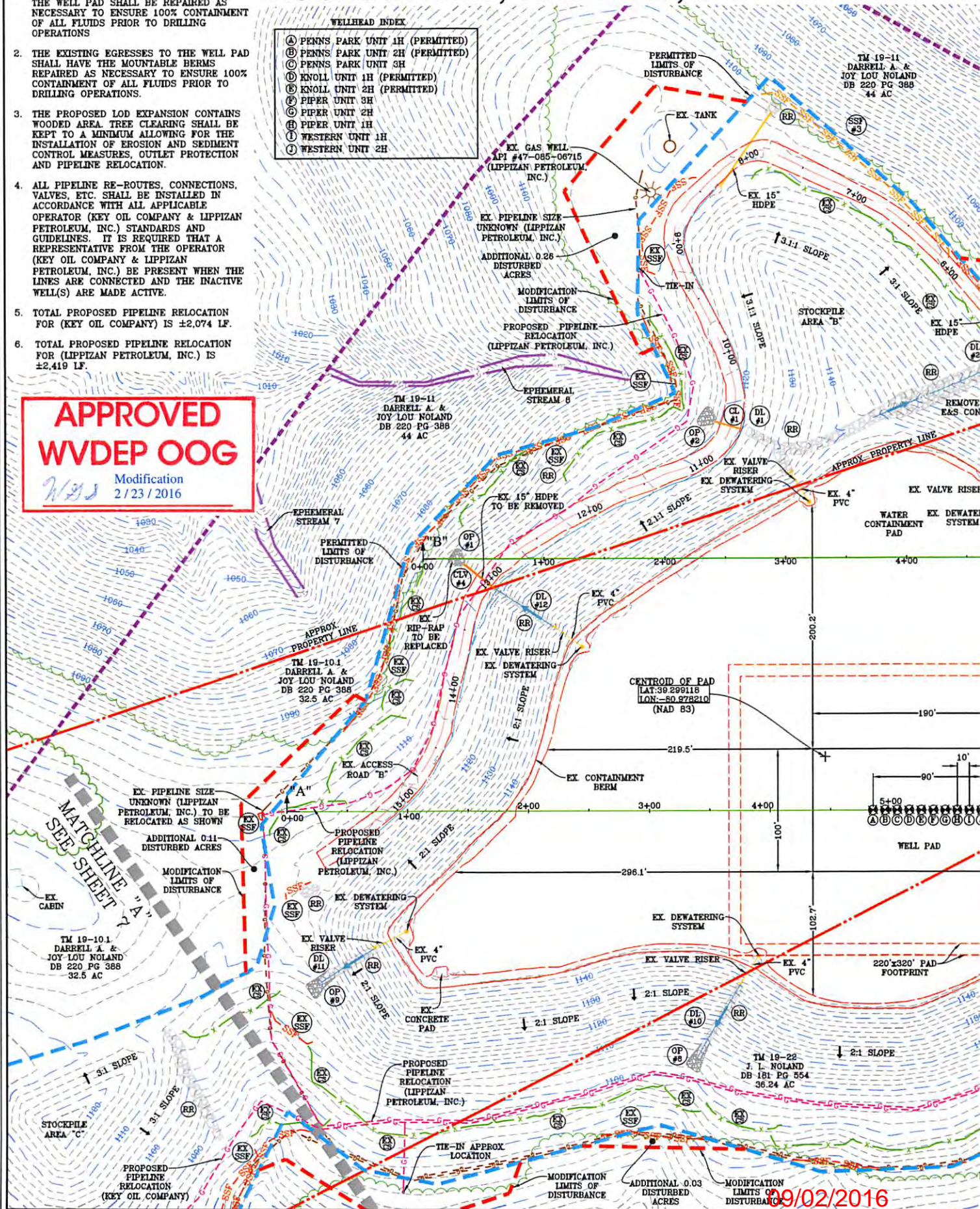
WELLHEAD INDEX

- Ⓐ PENNS PARK UNIT 1H (PERMITTED)
- Ⓑ PENNS PARK UNIT 2H (PERMITTED)
- Ⓒ PENNS PARK UNIT 3H
- Ⓓ KNOLL UNIT 1H (PERMITTED)
- Ⓔ KNOLL UNIT 2H (PERMITTED)
- Ⓕ PIPER UNIT 3H
- Ⓖ PIPER UNIT 2H
- Ⓗ PIPER UNIT 1H
- Ⓘ WESTERN UNIT 1H
- Ⓣ WESTERN UNIT 2H

APPROVED

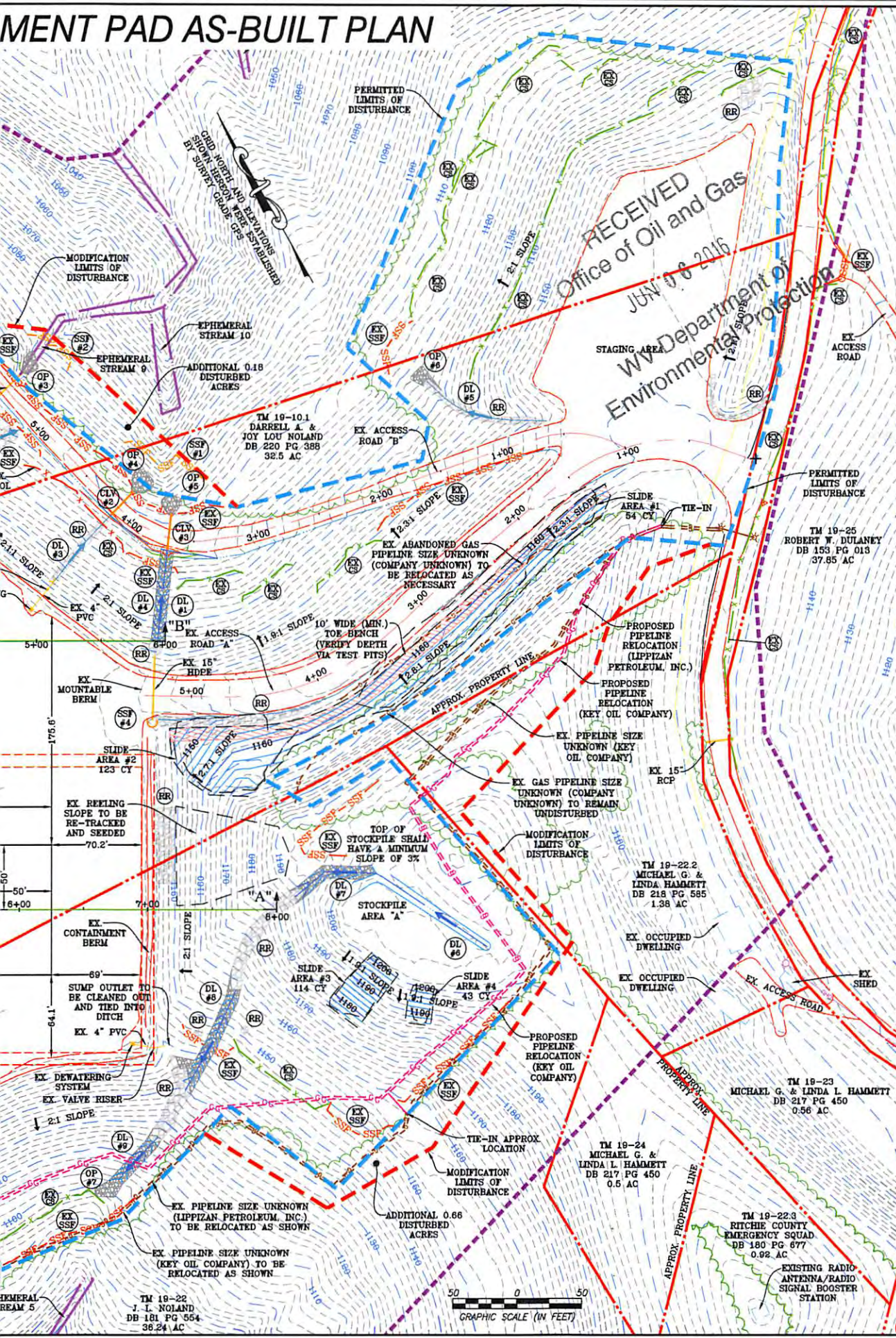
WVDEP OOG

Modification
2/23/2016



09/02/2016

CONTAINMENT PAD AS-BUILT PLAN



NAVITUS
ENERGY ENGINEERING

Telephone: (888) 662-4185 | www.NavitusEng.com

DATE	REVISION	REVISED PER LOD MODIFICATION	REVISED PER LOD MODIFICATION
09/30/2015			
10/16/2015			



THIS DOCUMENT WAS PREPARED FOR:
ANTERO RESOURCES CORPORATION

ACCESS ROAD, WELL PAD, & WATER CONTAINMENT PAD AS-BUILT PLAN

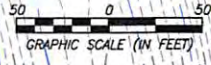
NOLAND
WELL PAD & WATER CONTAINMENT PAD
CLAY DISTRICT
RITCHIE COUNTY, WEST VIRGINIA



DATE: 07/06/2015
SCALE: 1" = 50'

09/02/2016

RECEIVED
Office of Oil and Gas
JUN 16 2016
West Virginia Department of Environmental Protection



TM 19-22
J. I. NOLAND
DB 181 PG 554
36.24 AC

TM 19-22.3
RITCHIE COUNTY
EMERGENCY SQUAD
DB 180 PG 677
0.92 AC

TM 19-24
MICHAEL G. &
LINDA L. HAMMETT
DB 217 PG 450
0.5 AC

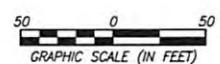
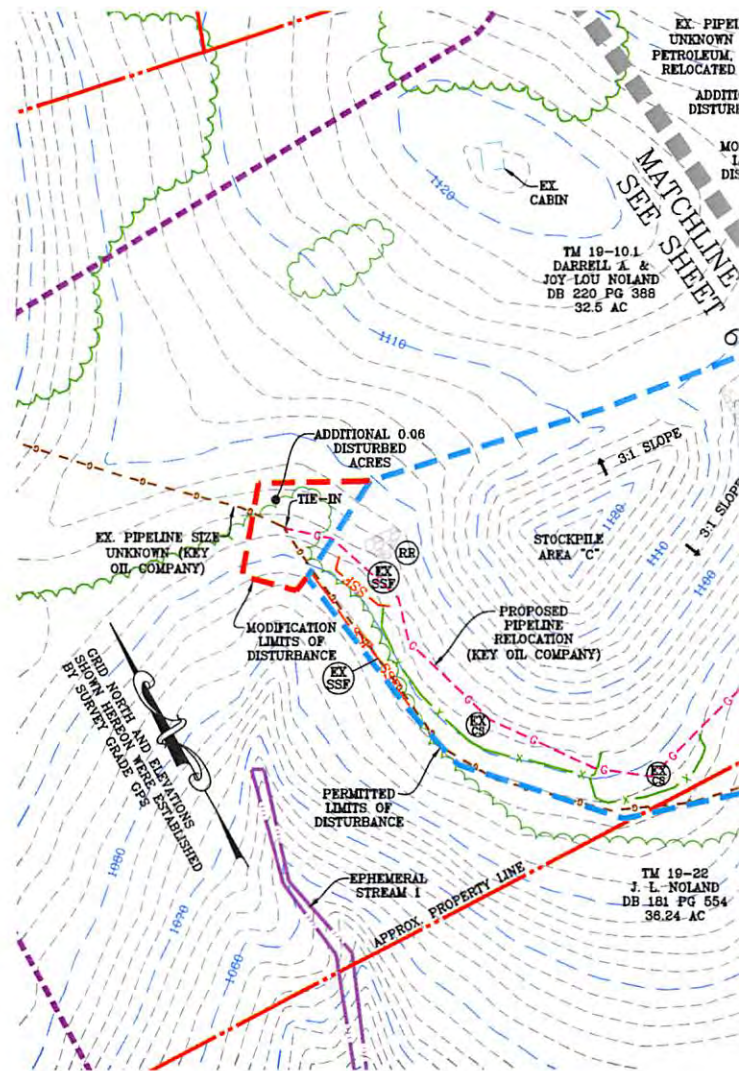
TM 19-23
MICHAEL G. & LINDA L. HAMMETT
DB 217 PG 450
0.56 AC

TM 19-22.2
MICHAEL G. &
LINDA L. HAMMETT
DB 218 PG 585
1.38 AC

TM 19-25
ROBERT W. DULANEY
DB 153 PG 013
37.85 AC

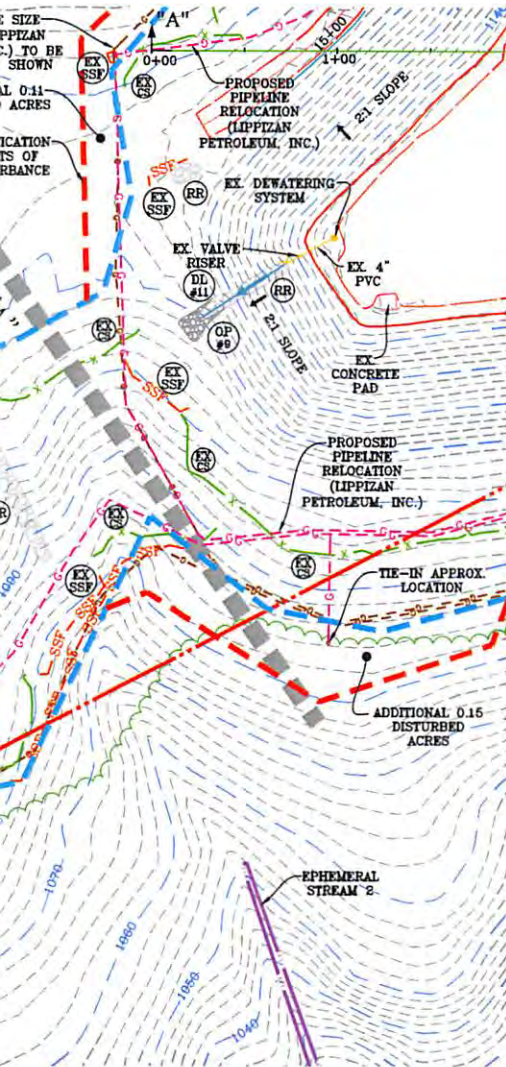
TM 19-10.1
DARRELL A. &
JOY LOU NOLAND
DB 220 PG 388
32.5 AC

STOCKPILE AS-BU



09/02/2016

BUILT PLAN



RECEIVED
Office of Oil and Gas
JUN 06 2016
WV Department of
Environmental Protection

APPROVED
WVDEP OOG
Modification
2/23/2016

NOTES:

1. THE PROPOSED LOD EXPANSION CONTAINS WOODED AREA. TREE CLEARING SHALL BE KEPT TO A MINIMUM ALLOWING FOR THE INSTALLATION OF EROSION AND SEDIMENT CONTROL MEASURES, OUTLET PROTECTION AND PIPELINE RELOCATION.
2. ALL PIPELINE RE-ROUTES, CONNECTIONS, VALVES, ETC. SHALL BE INSTALLED IN ACCORDANCE WITH ALL APPLICABLE OPERATOR (KEY OIL COMPANY & LIPPIZAN PETROLEUM, INC.) STANDARDS AND GUIDELINES. IT IS REQUIRED THAT A REPRESENTATIVE FROM THE OPERATOR (KEY OIL COMPANY & LIPPIZAN PETROLEUM, INC.) BE PRESENT WHEN THE LINES ARE CONNECTED AND THE INACTIVE WELL(S) ARE MADE ACTIVE.
3. TOTAL PROPOSED PIPELINE RELOCATION FOR (KEY OIL COMPANY) IS ±2,074 LF.
4. TOTAL PROPOSED PIPELINE RELOCATION FOR (LIPPIZAN PETROLEUM, INC.) IS ±2,419 LF.



DATE	REVISION
09/30/2015	REVISED PER LOD MODIFICATION
10/16/2015	REVISED PER LOD MODIFICATION



STOCKPILE AS-BUILT PLAN
NOLAND
WELL PAD & WATER CONTAINMENT PAD
CLAY DISTRICT
RITCHIE COUNTY, WEST VIRGINIA



DATE: 07/08/2015
SCALE: 1" = 50'

09/02/2016