



---

west virginia department of environmental protection

---

Office of Oil and Gas  
601 57<sup>th</sup> Street, S.E.  
Charleston, WV 25304  
(304) 926-0450  
fax: (304) 926-0452

Jim Justice , Governor  
Austin Caperton , Cabinet Secretary  
www.dep.wv.gov

Thursday, March 23, 2017  
WELL WORK PERMIT  
Horizontal 6A / New Drill

ANTERO RESOURCES CORPORATION (A)  
1615 WYNKOOP STREET

DENVER, CO 80202

Re: Permit approval for RAINES UNIT 1H  
47-085-10311-00-00

This well work permit is evidence of permission granted to perform the specified well work at the location described on the attached pages and located on the attached plat, subject to the provisions of Chapter 22 of the West Virginia Code of 1931, as amended, and all rules and regulations promulgated thereunder, and to any additional specific conditions and provisions outlined in the pages attached hereto. Notification shall be given by the operator to the Oil and Gas Inspector at least 24 hours prior to the construction of roads, locations, and/or pits for any permitted work. In addition, the well operator shall notify the same inspector 24 hours before any actual well work is commenced and prior to running and cementing casing. Spills or emergency discharges must be promptly reported by the operator to 1-800-642-3074 and to the Oil and Gas Inspector.

Please be advised that form WR-35, Well Operators Report of Well Work is to be submitted to this office within 90 days of completion of permitted well work, as should form WR-34 Discharge Monitoring Report within 30 days of discharge of pits, if applicable. Failure to abide by all statutory and regulatory provisions governing all duties and operations hereunder may result in suspension or revocation of this permit and, in addition, may result in civil and/or criminal penalties being imposed upon the operators.

Per 35 CSR 4-5.2.g this permit will expire in two (2) years from the issue date unless permitted well work is commenced. If there are any questions, please feel free to contact me at (304) 926- 0450.

James A. Martin  
Chief

Operator's Well Number: RAINES UNIT 1H  
Farm Name: MARION R. BACHELOR, ET AL  
U.S. WELL NUMBER: 47-085-10311-00-00  
Horizontal 6A / New Drill  
Date Issued: 3/23/2017

Promoting a healthy environment.

03/24/2017

# PERMIT CONDITIONS 4700510711

West Virginia Code § 22-6A-8(d) allows the Office of Oil and Gas to place specific conditions upon this permit. Permit conditions have the same effect as law. Failure to adhere to the specified permit conditions may result in enforcement action.

## CONDITIONS

---

1. This proposed activity may require permit coverage from the United States Army Corps of Engineers (USACE). Through this permit, you are hereby being advised to consult with USACE regarding this proposed activity.
2. If the operator encounters an unanticipated void, or an anticipated void at an unanticipated depth, the operator shall notify the inspector within 24 hours. Modifications to the casing program may be necessary to comply with W. Va. Code § 22-6A-5a (12), which requires drilling to a minimum depth of thirty feet below the bottom of the void, and installing a minimum of twenty (20) feet of casing. Under no circumstance should the operator drill more than one hundred (100) feet below the bottom of the void or install less than twenty (20) feet of casing below the bottom of the void.
3. When compacting fills, each lift before compaction shall not be more than 12 inches in height, and the moisture content of the fill material shall be within limits as determined by the Standard Proctor Density test of the actual soils used in specific engineered fill, ASTM D698, Standard Test Method for Laboratory Compaction Characteristics of Soil Using Standard Effort, to achieve 95 % compaction of the optimum density. Each lift shall be tested for compaction, with a minimum of two tests per lift per acre of fill. All test results shall be maintained on site and available for review.
4. Operator shall install signage per § 22-6A-8g (6) (B) at all source water locations included in their approved water management plan within 24 hours of water management plan activation.
5. Oil and gas water supply wells will be registered with the Office of Oil and Gas and all such wells will be constructed and plugged in accordance with the standards of the Bureau for Public Health set forth in its Legislative rule entitled *Water Well Regulations*, 64 C.S.R. 19. Operator is to contact the Bureau of Public Health regarding permit requirements. In lieu of plugging, the operator may transfer the well to the surface owner upon agreement of the parties. All drinking water wells within fifteen hundred feet of the water supply well shall be flow tested by the operator upon request of the drinking well owner prior to operating the water supply well.
6. Pursuant to the requirements pertaining to the sampling of domestic water supply wells/springs the operator shall, no later than thirty (30) days after receipt of analytical data provide a written copy to the Chief and any of the users who may have requested such analyses.
7. 24 hours prior to the initiation of the completion process the operator shall notify the Chief or his designee.
8. During the completion process the operator shall monitor annular pressures and report any anomaly noticed to the chief or his designee immediately.
9. If any explosion or other accident causing loss of life or serious personal injury occurs in or about a well or well work on a well, the well operator or its contractor shall give notice, stating the particulars of the explosion or accident, to the oil and gas inspector and the Chief, within 24 hours of said accident.
10. During the casing and cementing process, in the event cement does not return to the surface, the oil and gas inspector shall be notified within 24 hours.

## PERMIT CONDITIONS 4700510001

11. The operator shall provide to the Office of Oil and Gas the dates of each of the following within 30 days of their occurrence: completion of construction of the well pad, commencement of drilling, cessation of drilling, completion of any other permitted well work, and completion of the well. Such notice shall be provided by sending an email to [DEPOOGNotify@wv.gov](mailto:DEPOOGNotify@wv.gov).



STATE OF WEST VIRGINIA  
DEPARTMENT OF ENVIRONMENTAL PROTECTION, OFFICE OF OIL AND GAS  
**VOLUNTARY STATEMENT OF NO OBJECTION**

**Instructions to Persons Named on Page WW-6A**

The well operator named on page WW-6A is applying for a permit from the State of West Virginia to conduct oil or gas well work. Well work permits are valid for twenty-four (24) months. Please contact the listed well operator and the Office of Oil and Gas if you do not own any interest in the listed surface tract.

**Comment and Waiver Provisions**

Pursuant to West Virginia Code § 22-6A-11(a), all persons described in subsection (b), section ten of this article may file written comments with the secretary as to the location or construction of the applicant's proposed well work within thirty days after the application is filed with the secretary.

Pursuant to West Virginia Code § 22-6A-8(b) No permit may be issued less than thirty days after the filing date of the application for any well work except plugging or replugging; and no permit for plugging or replugging may be issued less than five days after the filing date of the application except a permit for plugging or replugging a dry hole: *Provided*, That if the applicant certifies that all persons entitled to notice of the application under the provisions of subsection (b), section ten of this article have been served in person or by certified mail, return receipt requested, with a copy of the well work application, including the erosion and sediment control plan, if required, and the well plat, and further files written statements of no objection by all such persons, the secretary may issue the well work permit at any time.

**VOLUNTARY STATEMENT OF NO OBJECTION**

I, \_\_\_\_\_, hereby state that I have read the Instructions to Persons Named on Page WW-6A and the associated provisions listed above, and that I have received copies of a Notice of Application, an Application for a Well Work Permit on Form WW-6A and attachments consisting of pages one (1) through \_\_\_\_\_, including the erosion and sediment control plan, if required, and the well plat, all for proposed well work on the tract of land as follows:

State:	<u>West Virginia</u>	UTM NAD 83 Easting:	<u>498696m</u>
County:	<u>Ritchie</u>	UTM NAD 83 Northing:	<u>4351357m</u>
District:	<u>Clay</u>	Public Road Access:	<u>CR 6/2</u>
Quadrangle:	<u>Ellenboro 7.5'</u>	Generally used farm name:	<u>Marion R. Bachelor, et al</u>
Watershed:	<u>North Fork Hughes River</u>		

I further state that I have no objection to the planned work described in these materials, and I have no objection to a permit being issued on those materials.

<p>*Please check the box that applies</p> <p><input type="checkbox"/> SURFACE OWNER</p> <p><input type="checkbox"/> SURFACE OWNER (Road and/or Other Disturbance)</p> <p><input type="checkbox"/> SURFACE OWNER (Impoundments/Pits)</p> <p><input type="checkbox"/> COAL OWNER OR LESSEE</p> <p><input type="checkbox"/> COAL OPERATOR</p> <p><input type="checkbox"/> WATER PURVEYOR</p> <p><input type="checkbox"/> OPERATOR OF ANY NATURAL GAS STORAGE FIELD</p>	<p><b>FOR EXECUTION BY A NATURAL PERSON</b></p> <p>Signature: _____</p> <p>Print Name: _____</p> <p>Date: _____</p> <p><b>FOR EXECUTION BY A CORPORATION, ETC.</b></p> <p>Company: _____</p> <p>By: _____</p> <p>Its: _____</p> <p>Signature: _____</p> <p>Date: _____</p> <p style="text-align: center;"><b>Received</b> <b>Office of Oil &amp; Gas</b> JAN 17 2017</p>
---------------------------------------------------------------------------------------------------------------------------------------------------------------------------------------------------------------------------------------------------------------------------------------------------------------------------------------------------------------------------------------------------------------------------------------------------------------------	----------------------------------------------------------------------------------------------------------------------------------------------------------------------------------------------------------------------------------------------------------------------------------------------------------------------------------------------------------------------------------

**Oil and Gas Privacy Notice:**

The Office of Oil and Gas processes your personal information, such as name, address and telephone number, as part of our regulatory duties. Your personal information may be disclosed to other State agencies or third parties in the normal course of business or as needed to comply with statutory or regulatory requirements, including Freedom of Information Act requests. Our office will appropriately secure your personal information. If you have any questions about our use of your personal information, please contact DEP's Chief Privacy Officer at [depprivacyofficer@wv.gov](mailto:depprivacyofficer@wv.gov).

03/24/2017

STATE OF WEST VIRGINIA  
DEPARTMENT OF ENVIRONMENTAL PROTECTION, OFFICE OF OIL AND GAS  
WELL WORK PERMIT APPLICATION

1) Well Operator: Antero Resources Corporation 494507062 085 - Ritchie Clay Ellenboro 7.5'  
Operator ID County District Quadrangle

2) Operator's Well Number: Raines Unit 1H Well Pad Name: Bachelor Pad

3) Farm Name/Surface Owner: Marion R. Bachelor, et al Public Road Access: CR 6/2

4) Elevation, current ground: 1193' Elevation, proposed post-construction: 1193'

5) Well Type (a) Gas  Oil  Underground Storage   
Other

(b) If Gas Shallow  Deep   
Horizontal

*Michael Goff*  
*1/24/17*

6) Existing Pad: Yes or No Yes

7) Proposed Target Formation(s), Depth(s), Anticipated Thickness and Expected Pressure(s):  
Marcellus Shale: 6600' TVD, Anticipated Thickness- 75 feet, Associated Pressure- 2800#

8) Proposed Total Vertical Depth: 6600' TVD

9) Formation at Total Vertical Depth: Marcellus

10) Proposed Total Measured Depth: 17200' MD

11) Proposed Horizontal Leg Length: 10093'

12) Approximate Fresh Water Strata Depths: 357', 429', 505'

13) Method to Determine Fresh Water Depths: Offset well records. Depths have been adjusted according to surface elevations.

14) Approximate Saltwater Depths: 1042', 1207', 1390'

15) Approximate Coal Seam Depths: 386', 1627'

16) Approximate Depth to Possible Void (coal mine, karst, other): None Anticipated

17) Does Proposed well location contain coal seams directly overlying or adjacent to an active mine? Yes  No

(a) If Yes, provide Mine Info: Name: \_\_\_\_\_  
Depth: \_\_\_\_\_  
Seam: \_\_\_\_\_  
Owner: \_\_\_\_\_



WW-6B  
(04/15)

API NO. 47-085 -  
OPERATOR WELL NO. Raines Unit 1H  
Well Pad Name: Bachelor Pad

18)

**CASING AND TUBING PROGRAM**

TYPE	Size (in)	New or Used	Grade	Weight per ft. (lb/ft)	FOOTAGE: For Drilling (ft)	INTERVALS: Left in Well (ft)	CEMENT: Fill-up (Cu. Ft.)/CTS
Conductor	20"	New	H-40	94#	40'	40'	CTS, 38 Cu. Ft.
Fresh Water	13-3/8"	New	J-55/H-40	54.5#/48#	560' *see #19	560' *see #19	CTS, 778 Cu. Ft.
Coal	9-5/8"	New	J-55	36#	2500'	2500'	CTS, 1018 Cu. Ft.
Intermediate							
Production	5-1/2"	New	P-110	20#	17200'	17200'	CTS, 4322 Cu. Ft.
Tubing	2-3/8"	New	N-80	4.7#		7100'	
Liners							

MAG  
1/24/17

47005

TYPE	Size (in)	Wellbore Diameter (in)	Wall Thickness (in)	Burst Pressure (psi)	Anticipated Max. Internal Pressure (psi)	Cement Type	Cement Yield (cu. ft./k)
Conductor	30"	24"	0.438"	1530	50	Class A	1.18
Fresh Water	13-3/8"	17-1/2"	0.38"/0.33"	2730/1730	1000	Class A	1.18
Coal	9-5/8"	12-1/4"	0.352"	3520	1500	Class A	1.18
Intermediate							
Production	5-1/2"	8-3/4" & 8-1/2"	0.361"	12,630	2500	Lead-H/POZ & Tail - H	H/POZ-1.44 & H-1.8
Tubing	2-3/8"	4.778"	0.19"	11,200			
Liners							

**PACKERS**

Kind:	N/A			
Sizes:	N/A			
Depths Set:	N/A			

19) Describe proposed well work, including the drilling and plugging back of any pilot hole:

Drill, perforate, fracture a new horizontal shallow well and complete Marcellus Shale.

\*Antero will be air drilling the fresh water string which makes it difficult to determine when fresh water is encountered. Therefore, we have built in a buffer for the casing setting depth which helps to ensure that all fresh water zones are covered.

20) Describe fracturing/stimulating methods in detail, including anticipated max pressure and max rate:

Antero plans to pump Slickwater into the Marcellus Shale formation in order to ready the well for production. The fluid will be comprised of approximately 99 percent water and sand, with less than 1 percent special-purpose additives as shown in the attached "List of Anticipated Additives Used for Fracturing or Stimulating Well."

Anticipated Max Pressure - 9300 lbs  
Anticipated Max Rate - 80 bpm

MAG  
1/24/17

21) Total Area to be disturbed, including roads, stockpile area, pits, etc., (acres): 31.03 acres

22) Area to be disturbed for well pad only, less access road (acres): 5.43 acres

23) Describe centralizer placement for each casing string:

Conductor: no centralizers

Surface Casing: one centralizer 10' above the float shoe, one on the insert float collar and one every 4th joint spaced up the hole to surface.

Intermediate Casing: one centralizer above float joint, one centralizer 5' above float collar and one every 4th collar to surface.

Production Casing: one centralizer at shoe joint and one every 3 joints to top of cement in intermediate casing.

24) Describe all cement additives associated with each cement type:

Conductor: no additives, Class A cement.

Surface: Class A cement w/lt 2-3% calcium chloride and 1/4 lb of flake

Intermediate: Class A cement with 1/4 lb of flake, 5 gallons of clay treat

Production: Lead cement- 50/50 Class H/Poz + 1.5% salt + 1% C-45 + 0.5% C-16a + 0.2% C-12 + 0.45% C-20 + 0.05% C-51

Production: Tail cement- Class H + 45 PPS Calcium Carbonate + 1.0% FL-160 + 0.2% ACGB-47 + 0.05% ACSA-51 + 0.2% ACR-20

25) Proposed borehole conditioning procedures:

Conductor: blowhole clean with air, run casing, 10 bbls fresh water.

Surface: blowhole clean with air, trip to conductor shoe, trip to bottom, blowhole clean with air, trip out, run casing, circulate pipe capacity + 40 bbls fresh water followed by 25 bbls bentonite mud, 10 bbls fresh water spacer.

Intermediate: blowhole clean with air, trip to surface casing shoe, trip to bottom, blowhole clean with air, trip out, run casing, circulate 40 bbls brine water followed by 10 bbls fresh water and 25 bbls bentonite mud, pump 10 bbls fresh water.

Production: circulate with 14 lb/gal NaCl mud, trip to middle of lateral, circulate, pump high viscosity sweep, trip to base of curve, pump high viscosity sweep, trip to top of curve, trip to bottom, circulate, pump high viscosity sweep, trip out, run casing, circulate 10 bbls fresh water, pump 48 bbls barite pill, pump 10 bbls fresh water followed by 48 bbls mud flush and 10 bbls water.

\*Note: Attach additional sheets as needed.



# Raines Unit 1H - AOR

4708510311

47085089430000



4708510311

Received  
Office of Oil & Gas  
JAN 17 2017

0 1,110

03/24/2017



RAINES UNIT 1H (BACHELOR PAD) - AREA OF REVIEW 35-8-5.11 PAGE 2

UWI (APN#)	Well Name	Well Number	Operator	Well Oper	TD	(LEV GR)	TD (SSTVD)	Perforated Interval (shallowest, deepest)	Perforated Formation(s)	Productive Formations not Perfd
47035029430000	BAKER L	3	KEY OIL COMPANY	KEY OIL COMPANY	3020	1064	-3954-4372-4875		Benson	Marion, Mississippi, Squaw, Keefer

ADN \_\_\_\_\_ is reasonably expected to penetrate a depth that could be within range of fracture propagation  
 \*\*All reported data is correct to the best of our knowledge with the resources available

47035029430000

Received  
 Office of Oil & Gas  
 JAN 17 2017

STATE OF WEST VIRGINIA  
DEPARTMENT OF ENVIRONMENTAL PROTECTION  
OFFICE OF OIL AND GAS

FLUIDS/ CUTTINGS DISPOSAL & RECLAMATION PLAN

Operator Name Antero Resources Corporation OP Code 494507062  
Watershed (HUC 10) North Fork Hughes River Quadrangle Ellenboro 7.5'

Do you anticipate using more than 5,000 bbls of water to complete the proposed well work? Yes  No

Will a pit be used? Yes  No

If so, please describe anticipated pit waste: No pit will be used at this site (Drilling and Flowback Fluids will be stored in tanks. Cuttings will be tanked and hauled off site.)

Will a synthetic liner be used in the pit? Yes  No  If so, what ml.? N/A

Proposed Disposal Method For Treated Pit Wastes:

- Land Application
- Underground Injection ( UIC Permit Number \*UIC Permit # will be provided on Form WR-34 )
- Reuse (at API Number Futura permitted well locations when applicable. API# will be provided on Form WR-34 )
- Off Site Disposal (Supply form WW-9 for disposal location) (Meadowfill Landfill Permit #SWF-1032-98)
- Other (Explain Northwestern Landfill Permit #SWF-1025/WV0109410)

MAG  
1/24/17

Will closed loop system be used? If so, describe: Yes

Drilling medium anticipated for this well (vertical and horizontal)? Air, freshwater, oil based, etc. Surface - Air/Freshwater, Intermediate - Dust/Stiff Foam, Production - Water Based Mud

-If oil based, what type? Synthetic, petroleum, etc. N/A

Additives to be used in drilling medium? Please See Attachment

Drill cuttings disposal method? Leave in pit, landfill, removed offsite, etc. Stored in tanks, removed offsite and taken to landfill.

-If left in pit and plan to solidify what medium will be used? (cement, lime, sawdust) N/A

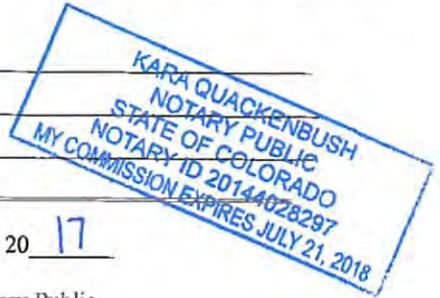
-Landfill or offsite name/permit number? Meadowfill Landfill (Permit #SWF-1032-98) & Northwestern Landfill (Permit #SWF-1025/WV0109410)

Permittee shall provide written notice to the Office of Oil and Gas of any load of drill cuttings or associated waste rejected at any West Virginia solid waste facility. The notice shall be provided within 24 hours of rejection and the permittee shall also disclose where it was properly disposed.

I certify that I understand and agree to the terms and conditions of the GENERAL WATER POLLUTION PERMIT issued on August 1, 2005, by the Office of Oil and Gas of the West Virginia Department of Environmental Protection. I understand that the provisions of the permit are enforceable by law. Violations of any term or condition of the general permit and/or other applicable law or regulation can lead to enforcement action.

I certify under penalty of law that I have personally examined and am familiar with the information submitted on this application form and all attachments thereto and that, based on my inquiry of those individuals immediately responsible for obtaining the information, I believe that the information is true, accurate, and complete. I am aware that there are significant penalties for submitting false information, including the possibility of fine or imprisonment.

Company Official Signature [Signature]  
Company Official (Typed Name) Cole Kilstrom  
Company Official Title Environmental & Regulatory Manager



Subscribed and sworn before me this 13 day of January, 20 17

[Signature] Notary Public

My commission expires July 21, 2018

**Antero Resources Corporation**

Proposed Revegetation Treatment: Acres Disturbed 31.03 acres Prevegetation pH \_\_\_\_\_

Lime 2-4 Tons/acre or to correct to pH 6.5

Fertilizer type Hay or straw or Wood Fiber (will be used where needed)

Fertilizer amount 500 lbs/acre

Mulch 2-3 Tons/acre

Access Road "A" (10.45 acres) + Access Road "B" (1.19 acres) + Well Pad (5.43 acres) + Water Containment Pad (3.19 acres) + Excess/Topsoil Material Stockpiles (10.77 acres) = 31.03 Acres

**Temporary**

**Permanent**

Seed Type	lbs/acre
Tall Fescue	40
Field Bromegrass	40

Seed Type	lbs/acre
Crownvetch	10-15
Tall Fescue	30

See attached Table IV-3 for additional seed type (Bachelor Pad Design Page 26)

See attached Table IV-4A for additional seed type (Bachelor Pad Design Page 26)

\*or type of grass seed requested by surface owner

\*or type of grass seed requested by surface owner

**Attach:**

Drawing(s) of road, location, pit and proposed area for land application (unless engineered plans including this info have been provided)

Photocopied section of involved 7.5' topographic sheet.

Plan Approved by: Michael Hoff

Comments: Seed & mulch any disturbed areas.

Title: Oil & Gas Inspector Date: 1/24/17

Field Reviewed? (  ) Yes (  ) No



## ***Form WW-9 Additives Attachment***

### **SURFACE INTERVAL**

1. Fresh Water
2. Soap –Foamer AC
3. Air

### **INTERMEDIATE INTERVAL**

#### ***STIFF FOAM RECIPE:***

- 1) 1 ppb Soda Ash / Sodium Carbonate-Alkalinity Control Agent
- 2) 1 ppb Conqor 404 ( 11.76 ppg) / Corrosion Inhibitor
- 3) 4 ppb KLA-Gard ( 9.17 ppg) / Amine Acid Complex-Shale Stabilizer
- 4) 1ppb Mil Pac R / Sodium Carboxymethylcellulose-Filtration Control Agent
- 5) 12 ppb KCL / Potassium Chloride-inorganic Salt
- 6) Fresh Water 80 bbls
- 7) Air

### **PRODUCTION INTERVAL**

1. Alpha 1655  
Salt Inhibitor
2. Mil-Carb  
Calcium Carbonate
3. Cottonseed Hulls  
Cellulose-Cottonseed Pellets – LCM
4. Mil-Seal  
Vegetable, Cotton & Cellulose-Based Fiber Blend – LCM
5. Clay-Trol  
Amine Acid Complex – Shale Stabilizer
6. Xan-Plex  
Viscosifier For Water Based Muds
7. Mil-Pac (All Grades)  
Sodium Carboxymethylcellulose – Filtration Control Agent
8. New Drill  
Anionic Polyacrylamide Copolymer Emulsion – Shale Stabilizer
9. Caustic Soda  
Sodium Hydroxide – Alkalinity Control
10. Mil-Lime  
Calcium Hydroxide – Lime
11. LD-9  
Polyether Polyol – Drilling Fluid Defoamer
12. Mil Mica  
Hydro-Biotite Mica – LCM

**Received**  
**Office of Oil & Gas**

**JAN 17 2017**

**03/24/2017**

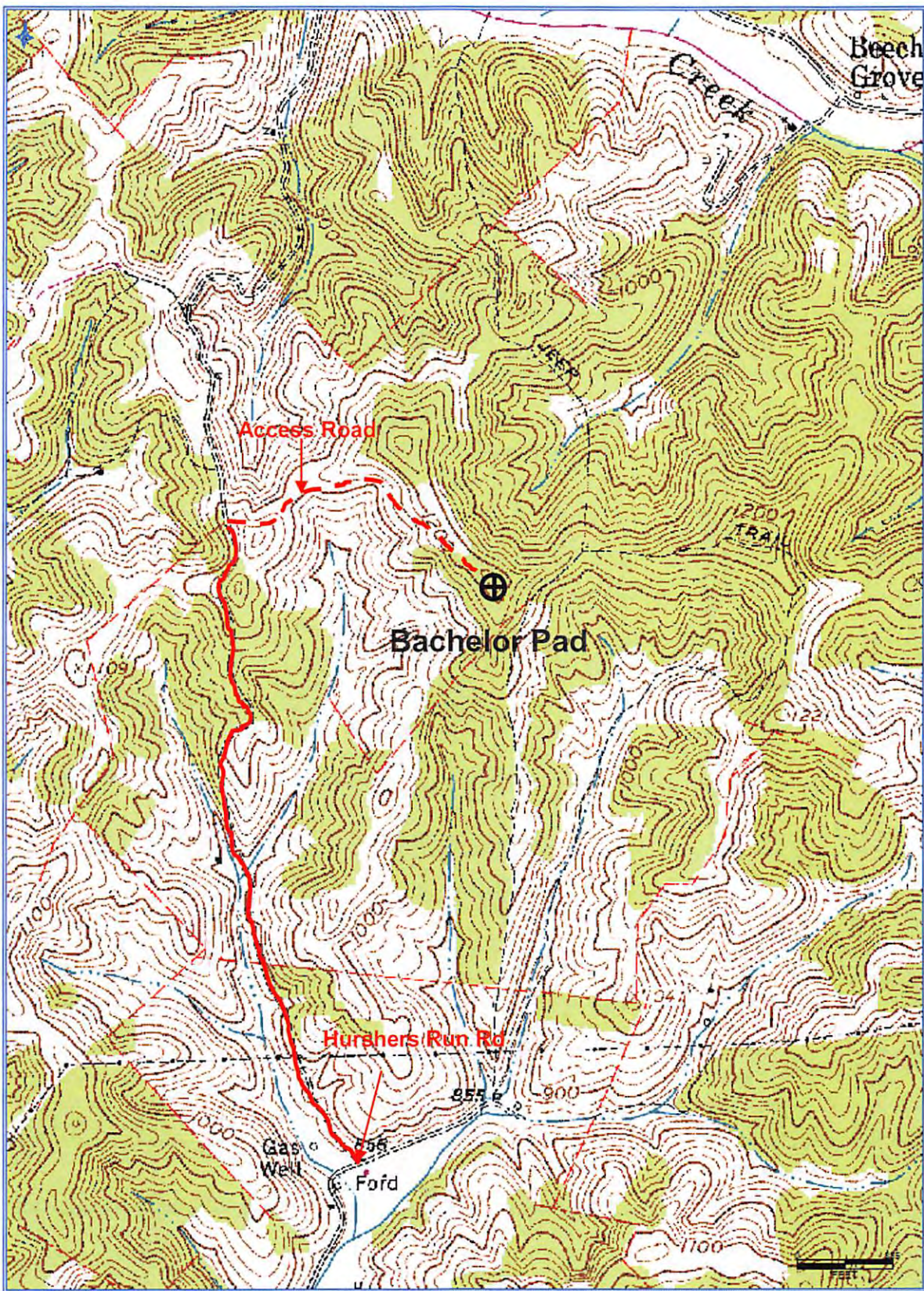
13. Escaid 110  
Drilling Fluid Solvent – Aliphatic Hydrocarbon
14. Ligco  
Highly Oxidized Leonardite – Filtration Control Agent
15. Super Sweep  
Polypropylene – Hole Cleaning Agent
16. Sulfatrol K  
Drilling Fluid Additive – Sulfonated Asphalt Residuum
17. Sodium Chloride, Anhydrous  
Inorganic Salt
18. D-D  
Drilling Detergent – Surfactant
19. Terra-Rate  
Organic Surfactant Blend
20. W.O. Defoam  
Alcohol-Based Defoamer
21. Perma-Lose HT  
Fluid Loss Reducer For Water-Based Muds
22. Xan-Plex D  
Polysaccharide Polymer – Drilling Fluid Viscosifier
23. Walnut Shells  
Ground Cellulosic Material – Ground Walnut Shells – LCM
24. Mil-Graphite  
Natural Graphite – LCM
25. Mil Bar  
Barite – Weighting Agent
26. X-Cide 102  
Biocide
27. Soda Ash  
Sodium Carbonate – Alkalinity Control Agent
28. Clay Trol  
Amine Acid complex – Shale Stabilizer
29. Sulfatrol  
Sulfonated Asphalt – Shale Control Additive
30. Xanvis  
Viscosifier For Water-Based Muds
31. Milstarch  
Starch – Fluid Loss Reducer For Water Based Muds
32. Mil-Lube  
Drilling Fluid Lubricant

44 6 01 10 11

Received  
Office of Oil & Gas  
JAN 17 2017

03/24/2017





**Antero Resources Corporation**

Appalachian Basin  
 Raines Unit 1H  
 Ritchie County

Received  
 Office of Oil & Gas

JAN 17 2017

Quadrangle: Ellenboro  
 Watershed: North Fork Hughes River  
 District: Clay  
 Date: 3-16-2016

03/24/2017

470 951 03 11





**911 Address**  
**1246 Pinewood Ln.**  
**Pennsboro, WV 26415**

## **Well Site Safety Plan**

### **Antero Resources**

**Well Name:** Raines Unit 1H, Raines Unit 2H, Raines Unit 3H,  
Anderson Unit 1H, Anderson Unit 2H, Anderson  
Unit 3H

**Pad Location:** BACHELOR PAD  
Ritchie County/Clay District

*Michael Hoff*  
*1/24/17*

#### **GPS Coordinates:**

**Entrance** - Lat 39°18'47.268"/Long -81°1'24.441" (NAD83)

**Pad Center** - Lat 39°18'41.6952"/Long -81°0'54.3384" (NAD83)

#### **Driving Directions:**

From the intersection of I79 and HWY 50: Travel west on US-50 for 41.3 miles. Turn right onto Bunnell run Rd, go 0.5 miles. Turn left onto Lamberton Rd/Old U.S. 50 E, go 2.2 miles. Turn right onto Hushers Run, go 1.2 miles. Turn left onto Hushers Run Rd, go 1.2 miles, access road will be on your right.

#### **Alternate Route:**

From the town of Pennsboro, head west on Collins Ave toward Depot St (.1mi). Turn left on Eagle Dr (433ft). Turn right on W. Myles Ace/Old U.S. 50E (3.1mi). Turn right onto Hushers Run Rd (.7mi). Turn Left to continue on Hushers Run Rd. Access road will be on your right after about .7mi.

**EMERGENCY (24 HOUR) CONTACT 1-800-878-1373**



**WELL SITE SAFETY PLAN**

<b>Owner:</b>	Health and Safety Director	<b>Document ID:</b>	HS-Well Site Safety Plan-C-V1.0
<b>Revision No.:</b>	V2.0	<b>Date of last revision:</b>	November 9, 2016
<b>Revision Status:</b>	Draft		

## Approval Sheet

The West Virginia Department of Environmental Protection Office of Oil and Gas has set forth minimum requirements for a Well Site Safety Plan which shall be submitted with each horizontal well application. A horizontal well shall be any well which meets the definition as provided for in Title 35, Series 8, Section 2.2 of the West Virginia Department of Environmental Protection Office of Oil and Gas.

Approved Safety Plans should be maintained and available at the drilling rig at all times and provided to the local emergency planning committee for the emergency planning district in which the well work will occur or to the county office of emergency services at least seven days before commencement of well work or site preparation work that involves any disturbance of land.

The Safety Plan, once approved, may only be modified upon approval by the West Virginia Department of Environmental Protection Office of Oil and Gas ("Office").

This plan has met the requirements of the West Virginia Department of Environmental Protection Office of Oil and Gas Well Site Safety Plan Standards.

Approved this day \_\_\_\_\_ of month \_\_\_\_\_, 20\_\_ by

\_\_\_\_\_ Date: \_\_\_\_\_

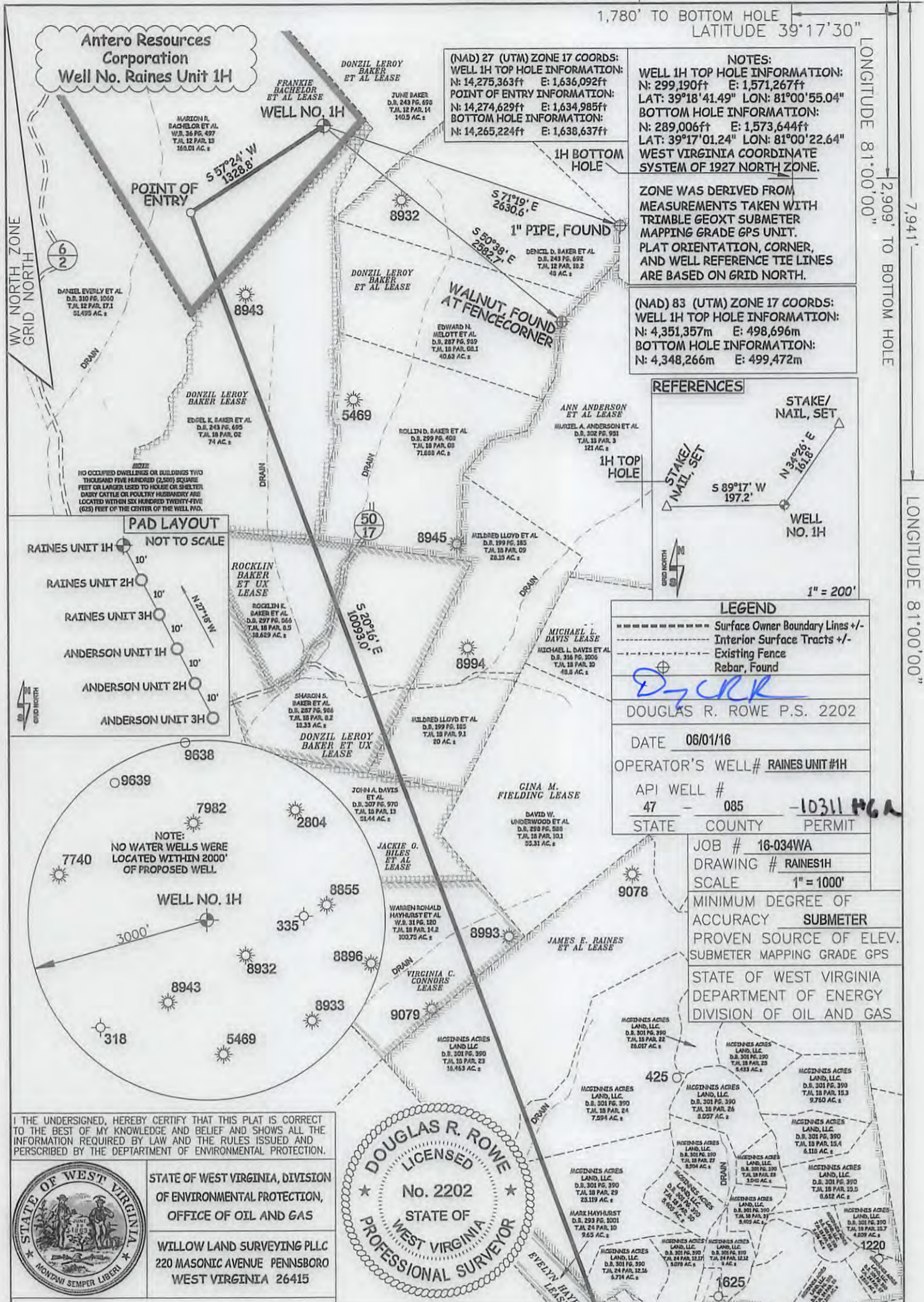


LATITUDE 39°20'00" 4,326'

1,780' TO BOTTOM HOLE  
LATITUDE 39°17'30"

LONGITUDE 81°00'00"

7,941'  
2,909' TO BOTTOM HOLE  
LONGITUDE 81°00'00"



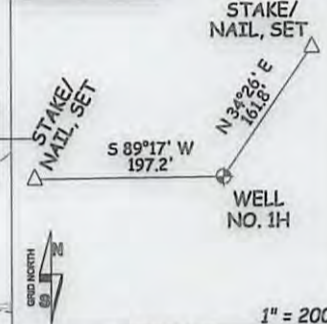
(NAD) 27 (UTM) ZONE 17 COORDS:  
 WELL 1H TOP HOLE INFORMATION:  
 N: 14,275,363ft E: 1,636,092ft  
 POINT OF ENTRY INFORMATION:  
 N: 14,274,629ft E: 1,634,985ft  
 BOTTOM HOLE INFORMATION:  
 N: 14,265,224ft E: 1,638,637ft

NOTES:  
 WELL 1H TOP HOLE INFORMATION:  
 N: 299,190ft E: 1,571,267ft  
 LAT: 39°18'41.49" LON: 81°00'55.04"  
 BOTTOM HOLE INFORMATION:  
 N: 289,006ft E: 1,573,644ft  
 LAT: 39°17'01.24" LON: 81°00'22.64"  
 WEST VIRGINIA COORDINATE SYSTEM OF 1927 NORTH ZONE.

ZONE WAS DERIVED FROM MEASUREMENTS TAKEN WITH TRIMBLE GEOXT SUBMETER MAPPING GRADE GPS UNIT. PLAT ORIENTATION, CORNER, AND WELL REFERENCE TIE LINES ARE BASED ON GRID NORTH.

(NAD) 83 (UTM) ZONE 17 COORDS:  
 WELL 1H TOP HOLE INFORMATION:  
 N: 4,351,357m E: 498,696m  
 BOTTOM HOLE INFORMATION:  
 N: 4,348,266m E: 499,472m

REFERENCES



LEGEND

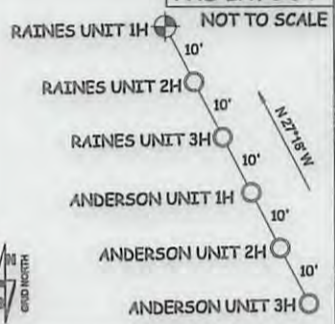
- Surface Owner Boundary Lines +/-
- Interior Surface Tracts +/-
- Existing Fence
- Rebar, Found

*D. R. ROWE*  
 DOUGLAS R. ROWE P.S. 2202

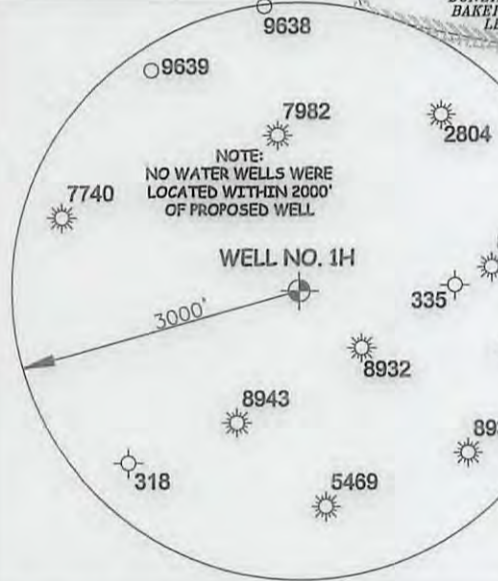
DATE 06/01/16  
 OPERATOR'S WELL# RAINES UNIT #1H  
 API WELL # 47 - 085 - 10311 HGA  
 STATE COUNTY PERMIT

JOB # 16-034WA  
 DRAWING # RAINES1H  
 SCALE 1" = 1000'  
 MINIMUM DEGREE OF ACCURACY SUBMETER  
 PROVEN SOURCE OF ELEV. SUBMETER MAPPING GRADE GPS  
 STATE OF WEST VIRGINIA DEPARTMENT OF ENERGY DIVISION OF OIL AND GAS

PAD LAYOUT NOT TO SCALE



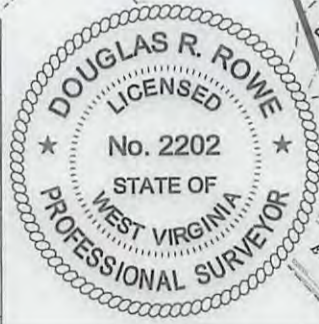
NOTE:  
 NO WATER WELLS WERE LOCATED WITHIN 2000' OF PROPOSED WELL



I THE UNDERSIGNED, HEREBY CERTIFY THAT THIS PLAT IS CORRECT TO THE BEST OF MY KNOWLEDGE AND BELIEF AND SHOWS ALL THE INFORMATION REQUIRED BY LAW AND THE RULES ISSUED AND PERSCRIBED BY THE DEPARTMENT OF ENVIRONMENTAL PROTECTION.



STATE OF WEST VIRGINIA, DIVISION OF ENVIRONMENTAL PROTECTION, OFFICE OF OIL AND GAS  
 WILLOW LAND SURVEYING PLLC  
 220 MASONIC AVENUE PENNSBORO WEST VIRGINIA 26415



WELL TYPE: OIL \_\_\_ GAS  LIQUID INJECTION \_\_\_ WASTE DISPOSAL \_\_\_  
 (IF "GAS") PRODUCTION  STORAGE \_\_\_ DEEP \_\_\_ SHALLOW   
 LOCATION: ELEVATION 1,226' ORIGINAL - 1,193' PROPOSED WATERSHED NORTH FORK HUGHES RIVER  
 QUADRANGLE ELLENBORO 7.5' DISTRICT CLAY COUNTY RITCHIE

SURFACE OWNER MARION R. BACHELOR ET AL ACREAGE 168.01 ACRES +/-  
 OIL & GAS ROYALTY OWNER FRANKIE BACHELOR ET AL; DONZIL LEROY BAKER; ROCKLIN BAKER ET UX; DONZIL LEROY BAKER ET UX; LEASE ACREAGE 168 AC±; 74 AC±; 21.87 AC±; 85.31 AC±;  
 ANN ANDERSON ET AL; JACKIE O. BILES ET AL; VIRGINIA C. CONNORS; JAMES E. RAINES ET AL; EVELYN HAYHURST 160 AC±; 63.18 AC±; 100.75 AC±; 300 AC±; 9.65 AC±  
 PROPOSED WORK: DRILL  CONVERT \_\_\_ DRILL DEEPER \_\_\_ REDRILL \_\_\_ FRACTURE OR STIMULATE   
 PLUG OFF OLD FORMATION \_\_\_ PERFORATE NEW FORMATION  OTHER PHYSICAL CHANGE IN WELL  
 (SPECIFY) PLUG & ABANDON CLEAN OUT & REPLUG  
 TARGET FORMATION MARCELLUS ESTIMATED DEPTH 6,600' TVD 17,200' MD  
 WELL OPERATOR ANTERO RESOURCES CORPORATION DESIGNATED AGENT DIANNA STAMPER - CT CORPORATION SYSTEM  
 ADDRESS 1615 WYNKOOP STREET ADDRESS 5400 D BIG TYLER ROAD  
 DENVER, CO 80202 CHARLESTON, WV 25313

05/24/2017



**INFORMATION SUPPLIED UNDER WEST VIRGINIA CODE  
Chapter 22, Article 6A, Section 5(a)(5)  
IN LIEU OF FILING LEASE(S) AND OTHER CONTINUING CONTRACT(S)**

Under the oath required to make the verification on page 1 of this Notice and Application, I depose and say that I am the person who signed the Notice and Application for the Applicant, and that –

- (1) the tract of land is the same tract described in this Application, partly or wholly depicted in the accompanying plat, and described in the Construction and Reclamation Plan;
- (2) the parties and recordation data (if recorded) for lease(s) or other continuing contract(s) by which the Applicant claims the right to extract, produce or market the oil or gas are as follows:

Grantor, lessor, etc.	Grantee, lessee, etc.	Royalty	Book/Page
<b><u>Frankie Bachelor, et al Lease</u></b>			
Frankie Bachelor, et al	Consolidated Gas Supply Corporation	1/8	0123/0038
Consolidated Gas Supply Corporation	Consolidated Gas Transmission Corporation	Assignment	0169/0756
Consolidated Gas Transmission Corporation	CNG Development Company	Assignment	0176/0601
CNG Development Company	CNG Producing Company	Merger	Harrison County 1131/1015
CNG Producing Company	Dominion Exploration & Production, Inc.	Name Change	Exhibit 2
Dominion Exploration & Production, Inc.	CNX Gas Company, LLC	Affidavit of Name Changes and Mergers	0253/0841
CNX Gas Company, LLC	Antero Resources Corporation	Assignment	0269/0429
<b><u>Donzil Leroy Baker Lease (TM 18-2)</u></b>			
Donzil Leroy Baker	Antero Resources Appalachian Corporation	1/8+	0261/0467
Antero Resources Appalachian Corporation	Antero Resources Corporation	Name Change	Exhibit 1
<b><u>Rocklin Baker, et ux Lease</u></b>			
Rocklin Baker, et ux	Antero Resources Corporation	1/8+	0294/0208
<b><u>Donzil Leroy Baker, et ux Lease (TM 18-8.2)</u></b>			
Donzil Leroy Baker	Antero Resources Appalachian Corporation	1/8+	0261/0474
Antero Resources Appalachian Corporation	Antero Resources Corporation	Name Change	Exhibit 1
<b><u>Ann Anderson, et al Lease</u></b>			
Ann Anderson, et al	Clarence Mutschelknaus	1/8	0232/0822
Clarence Mutschelknaus	Antero Resources Appalachian Corporation	Assignment	0259/0874
Antero Resources Appalachian Corporation	Antero Resources Corporation	Name Change	Exhibit 1
<b><u>Jackie O. Biles, et al Lease</u></b>			
Jackie O. Biles, et al	Midwest Energy, Inc.	1/8	0233/0201
Midwest Energy, Inc.	Antero Resources Appalachian Corporation	Assignment	0264/0610
Antero Resources Appalachian Corporation	Antero Resources Corporation	Name Change	Exhibit 1
<b><u>Virginia C. Conners Lease</u></b>			
Virginia Conners	Clarence W. Mutschelknaus	1/8	0232/0824
Clarence W. Mutschelknaus	Antero Resources Appalachian Corporation	Assignment	0259/0874
Antero Resources Appalachian Corporation	Antero Resources Corporation	Name Change	Exhibit 1
<b><u>James E. Raines, et al Lease</u></b>			
James E. Raines, et al	Antero Resources Corporation	1/8+	0287/0001

**Received**  
**Office of Oil & Gas**  
 1/8 Assignment  
 Name Change  
**JAN 17 2017**

\*Partial Assignments to Antero Resources Corporation include 100% rights to extract, produce and market the oil and gas from the Marcellus and any other formations completed with this well.

**INFORMATION SUPPLIED UNDER WEST VIRGINIA CODE  
Chapter 22, Article 6A, Section 5(a)(5)  
IN LIEU OF FILING LEASE(S) AND OTHER CONTINUING CONTRACT(S)**

Under the oath required to make the verification on page 1 of this Notice and Application, I depose and say that I am the person who signed the Notice and Application for the Applicant, and that –

- (1) the tract of land is the same tract described in this Application, partly or wholly depicted in the accompanying plat, and described in the Construction and Reclamation Plan;
- (2) the parties and recordation data (if recorded) for lease(s) or other continuing contract(s) by which the Applicant claims the right to extract, produce or market the oil or gas are as follows:

Lease Name or Number	Grantor, Lessor, etc.	Grantee, Lessee, etc.	Royalty	Book/Page
<u>Evelyn Hayhurst Lease</u>				
Evelyn Hayhurst		Antero Resources Appalachian Corporation	1/8+	0260/0279
Antero Resources Appalachian Corporation		Antero Resources Corporation	Name Change	Exhibit 1

\*Partial Assignments to Antero Resources Corporation include 100% rights to extract, produce and market the oil and gas from the Marcellus and any other formations completed with this well.

**Acknowledgement of Possible Permitting/Approval  
In Addition to the Office of Oil and Gas**

The permit applicant for the proposed well work addressed in this application hereby acknowledges the possibility of the need for permits and/or approvals from local, state, or federal entities in addition to the DEP, Office of Oil and Gas, including but not limited to the following:

- WV Division of Water and Waste Management
- WV Division of Natural Resources WV Division of Highways
- U.S. Army Corps of Engineers
- U.S. Fish and Wildlife Service
- County Floodplain Coordinator

Received  
Office of Oil & Gas  
JAN 17 2017

The applicant further acknowledges that any Office of Oil and Gas permit in no way overrides, replaces, or nullifies the need for other permits/approvals that may be necessary and further affirms that all needed permits/approvals should be acquired from the appropriate authority before the affected activity is initiated.

Well Operator: Antero Resources Corporation  
 By: Kevin Kilstrom  
 Its: Senior VP of Production

FORM WW-6A1  
EXHIBIT 1

FILED

JUN 10 2013

Natalie E. Tennant  
Secretary of State  
1900 Kanawha Blvd E  
Bldg 1, Suite 157-K  
Charleston, WV 25305



Penney Barker, Manager  
Corporations Division  
Tel: (304)558-8000  
Fax: (304)558-8381  
Website: [www.wvsos.com](http://www.wvsos.com)  
E-mail: [business@wvsos.com](mailto:business@wvsos.com)

APPLICATION FOR  
AMENDED CERTIFICATE  
OF AUTHORITY

Office Hours: Monday - Friday  
8:30 a.m. - 5:00 p.m. ET

FILE ONE ORIGINAL  
(Two if you want a filed  
stamped copy returned to you)  
FEE: \$25.00

\*\*\*\* In accordance with the provisions of the West Virginia Code, the undersigned corporation hereby \*\*\*\*  
applies for an Amended Certificate of Authority and submits the following statement:

- Name under which the corporation was authorized to transact business in WV: Antero Resources Appalachian Corporation
- Date Certificate of Authority was issued in West Virginia: 6/25/2008
- Corporate name has been changed to: Antero Resources Corporation  
(Attach one Certified Copy of Name Change as filed in home State of incorporation.)
- Name the corporation elects to use in WV: Antero Resources Corporation  
(due to home state name not being available)
- Other amendments:  
(attach additional pages if necessary)

- Name and phone number of contact person. (This is optional, however, if there is a problem with the filing, listing a contact person and phone number may avoid having to return or reject the document.)

Alvyn A. Schopp (303) 357-7310  
Contact Name Phone Number

- Signature information (See below \*Important Legal Notice Regarding Signature\*):

Print Name of Signer: Alvyn A. Schopp Title/Capacity: Authorized Person  
Signature: [Handwritten Signature] Date: June 10, 2013

\*Important Legal Notice Regarding Signature\* For West Virginia Code §31D-1-129. Penalty for signing false documents. Any person who signs a document he or she knows is false in any material respect and knows that the document is to be delivered to the secretary of state for filing is guilty of a misdemeanor and, upon conviction thereof, shall be fined not more than one thousand dollars or confined in the county or regional jail not more than one year, or both.

Received  
Office of Oil & Gas  
JAN 17 2017



# State of West Virginia



## Certificate

*I, Ken Flechter, Secretary of State of the  
State of West Virginia, hereby certify that*

originals of an application by

**CNG PRODUCING COMPANY**

for an amended certificate of authority to transact business in West Virginia are filed in my office,  
as required by the provisions of Chapter 31, Article 1, Sections 57 and 59 of the West Virginia  
Code and conform to law. Therefore, I issue this

### AMENDED CERTIFICATE OF AUTHORITY

to transact business in West Virginia under the name of

**DOMINION EXPLORATION & PRODUCTION, INC.**

and I attach to this certificate a duplicate original of the application.



*Given under my hand and the  
Great Seal of the State of  
West Virginia on*  
Office of Oil & Gas

May 10, 2007 2017

*Ken Flechter*

Secretary of State  
03/24/2017



Antero Resources  
1615 Wynkoop Street  
Denver, CO 80202  
Office 303.357.7310  
Fax 303.357.7315

January 13, 2016

West Virginia Department of Environmental Protection  
Chief, Office of Oil and Gas  
Attn: Mr. James Martin  
601 57<sup>th</sup> Street SE  
Charleston, WV 25304

RE: Raines Unit 1H  
Quadrangle: Ellenboro 7.5'  
Ritchie County/Clay District, West Virginia

Mr. Martin:

Antero Resources Corporation (Antero) is submitting the following application for a new well work permit for the Raines Unit 1H horizontal shallow well. As an authorized representative, I certify that Antero has the right to extract, produce or market the oil or gas for all leases through which the Raines Unit 1H horizontal lateral will drill through including any and all roads crossed under as identified on the attached survey plat.

Sincerely,

A handwritten signature in blue ink, appearing to read "Tom Kuhn", is written over a horizontal line.

Tom Kuhn  
Senior Landman

4700510-11

Received  
Office of Oil & Gas  
JAN 17 2017

03/24/2017

**STATE OF WEST VIRGINIA**  
**DEPARTMENT OF ENVIRONMENTAL PROTECTION, OFFICE OF OIL AND GAS**  
**NOTICE CERTIFICATION**

Date of Notice Certification: 01/12/2017

API No. 47- 085 - \_\_\_\_\_

Operator's Well No. Raines Unit 1H

Well Pad Name: Bachelor Pad

**Notice has been given:**

Pursuant to the provisions in West Virginia Code § 22-6A, the Operator has provided the required parties with the Notice Forms listed below for the tract of land as follows:

State: <u>West Virginia</u>	UTM NAD 83	Easting: <u>498696m</u>
County: <u>Ritchie</u>		Northing: <u>4351357m</u>
District: <u>Clay</u>	Public Road Access: <u>CR 6/2</u>	
Quadrangle: <u>Ellenboro 7.5'</u>	Generally used farm name: <u>Marion R. Bachelor, et al</u>	
Watershed: <u>North Fork Hughes River</u>		

Pursuant to West Virginia Code § 22-6A-7(b), every permit application filed under this section shall be on a form as may be prescribed by the secretary, shall be verified and shall contain the following information: (14) A certification from the operator that (i) it has provided the owners of the surface described in subdivisions (1), (2) and (4), subsection (b), section ten of this article, the information required by subsections (b) and (c), section sixteen of this article; (ii) that the requirement was deemed satisfied as a result of giving the surface owner notice of entry to survey pursuant to subsection (a), section ten of this article six-a; or (iii) the notice requirements of subsection (b), section sixteen of this article were waived in writing by the surface owner; and Pursuant to West Virginia Code § 22-6A-11(b), the applicant shall tender proof of and certify to the secretary that the notice requirements of section ten of this article have been completed by the applicant.

<p>Pursuant to West Virginia Code § 22-6A, the Operator has attached proof to this Notice Certification that the Operator has properly served the required parties with the following:</p> <p>*PLEASE CHECK ALL THAT APPLY</p> <p><input type="checkbox"/> 1. NOTICE OF SEISMIC ACTIVITY or <input checked="" type="checkbox"/> NOTICE NOT REQUIRED BECAUSE NO SEISMIC ACTIVITY WAS CONDUCTED</p> <p><input checked="" type="checkbox"/> 2. NOTICE OF ENTRY FOR PLAT SURVEY or <input type="checkbox"/> NO PLAT SURVEY WAS CONDUCTED</p> <p><input type="checkbox"/> 3. NOTICE OF INTENT TO DRILL or <input checked="" type="checkbox"/> NOTICE NOT REQUIRED BECAUSE NOTICE OF ENTRY FOR PLAT SURVEY WAS CONDUCTED or</p> <p style="padding-left: 40px;"><input type="checkbox"/> WRITTEN WAIVER BY SURFACE OWNER (PLEASE ATTACH)</p> <p><input checked="" type="checkbox"/> 4. NOTICE OF PLANNED OPERATION</p> <p><input checked="" type="checkbox"/> 5. PUBLIC NOTICE</p> <p><input checked="" type="checkbox"/> 6. NOTICE OF APPLICATION</p>	<p><b>OOG OFFICE USE ONLY</b></p> <p><input type="checkbox"/> RECEIVED/ NOT REQUIRED</p> <p><input type="checkbox"/> RECEIVED</p> <p><input type="checkbox"/> RECEIVED/ NOT REQUIRED</p> <p><input type="checkbox"/> RECEIVED</p> <p><input type="checkbox"/> RECEIVED</p> <p><input type="checkbox"/> RECEIVED</p>
-------------------------------------------------------------------------------------------------------------------------------------------------------------------------------------------------------------------------------------------------------------------------------------------------------------------------------------------------------------------------------------------------------------------------------------------------------------------------------------------------------------------------------------------------------------------------------------------------------------------------------------------------------------------------------------------------------------------------------------------------------------------------------------------------------------------------------------------------------------------------------------------------------------------------------------------------------------------------------------------------------------------------------------------------	-----------------------------------------------------------------------------------------------------------------------------------------------------------------------------------------------------------------------------------------------------------------------------------------------------------------------------

**Required Attachments:**

The Operator shall attach to this Notice Certification Form all Notice Forms and Certifications of Notice that have been provided to the required parties and/or any associated written waivers. For the Public Notice, the operator shall attach a copy of the Class II Legal Advertisement with publication date verification or the associated Affidavit of Publication. The attached Notice Forms and Certifications of Notice shall serve as proof that the required parties have been noticed as required under West Virginia Code § 22-6A. Pursuant to West Virginia Code § 22-6A-11(b), the Certification of Notice to the person may be made by affidavit of personal service, the return receipt card or other postal receipt for certified mailing.

Received  
**Office of Oil & Gas**

JAN 17 2017

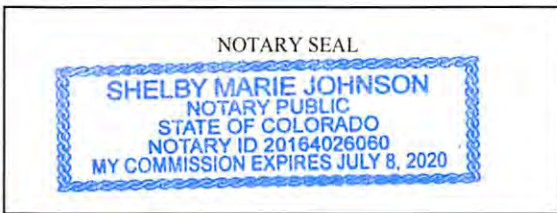
03/24/2017



**Certification of Notice is hereby given:**

THEREFORE, I Kevin Kilstrom, have read and understand the notice requirements within West Virginia Code § 22-6A. I certify that as required under West Virginia Code § 22-6A, I have served the attached copies of the Notice Forms, identified above, to the required parties through personal service, by registered mail or by any method of delivery that requires a receipt or signature confirmation. I certify under penalty of law that I have personally examined and am familiar with the information submitted in this Notice Certification and all attachments, and that based on my inquiry of those individuals immediately responsible for obtaining the information, I believe that the information is true, accurate and complete. I am aware that there are significant penalties for submitting false information, including the possibility of fine and imprisonment.

Well Operator:	<u>Antero Resources Corporation</u>	Address:	<u>1615 Wynkoop Street</u>
By:	<u>Kevin Kilstrom</u>		<u>Denver, CO 80202</u>
Its:	<u>Senior VP of Production</u>	Facsimile:	<u>303-357-7315</u>
Telephone:	<u>303-357-7310</u>	Email:	<u>kquackenbush@anteroresources.com</u>



Subscribed and sworn before me this 12<sup>th</sup> day of January.  
Shelby Marie Johnson Notary Public  
 My Commission Expires 7/8/2020

**Oil and Gas Privacy Notice:**

The Office of Oil and Gas processes your personal information, such as name, address and telephone number, as part of our regulatory duties. Your personal information may be disclosed to other State agencies or third parties in the normal course of business or as needed to comply with statutory or regulatory requirements, including Freedom of Information Act requests. Our office will appropriately secure your personal information. If you have any questions about our use or your personal information, please contact DEP's Chief Privacy Officer at [deprivacyofficer@wv.gov](mailto:deprivacyofficer@wv.gov).

4700580001

Received  
Office of Oil & Gas  
JAN 17 2017

**STATE OF WEST VIRGINIA  
DEPARTMENT OF ENVIRONMENTAL PROTECTION, OFFICE OF OIL AND GAS  
NOTICE OF APPLICATION**

**Notice Time Requirement:** notice shall be provided no later than the **filing date of permit application.**

**Date of Notice:** 1/13/2017 **Date Permit Application Filed:** 1/13/2017

**Notice of:**

- PERMIT FOR ANY WELL WORK
- CERTIFICATE OF APPROVAL FOR THE CONSTRUCTION OF AN IMPOUNDMENT OR PIT

**Delivery method pursuant to West Virginia Code § 22-6A-10(b)**

- PERSONAL SERVICE
- REGISTERED MAIL
- METHOD OF DELIVERY THAT REQUIRES A RECEIPT OR SIGNATURE CONFIRMATION

Pursuant to W. Va. Code § 22-6A-10(b) no later than the filing date of the application, the applicant for a permit for any well work or for a certificate of approval for the construction of an impoundment or pit as required by this article shall deliver, by personal service or by registered mail or by any method of delivery that requires a receipt or signature confirmation, copies of the application, the erosion and sediment control plan required by section seven of this article, and the well plat to each of the following persons: (1) The owners of record of the surface of the tract on which the well is or is proposed to be located; (2) The owners of record of the surface tract or tracts overlying the oil and gas leasehold being developed by the proposed well work, if the surface tract is to be used for roads or other land disturbance as described in the erosion and sediment control plan submitted pursuant to subsection (c), section seven of this article; (3) The coal owner, operator or lessee, in the event the tract of land on which the well proposed to be drilled is located [sic] is known to be underlain by one or more coal seams; (4) The owners of record of the surface tract or tracts overlying the oil and gas leasehold being developed by the proposed well work, if the surface tract is to be used for the placement, construction, enlargement, alteration, repair, removal or abandonment of any impoundment or pit as described in section nine of this article; (5) Any surface owner or water purveyor who is known to the applicant to have a water well, spring or water supply source located within one thousand five hundred feet of the center of the well pad which is used to provide water for consumption by humans or domestic animals; and (6) The operator of any natural gas storage field within which the proposed well work activity is to take place. (c)(1) If more than three tenants in common or other co-owners of interests described in subsection (b) of this section hold interests in the lands, the applicant may serve the documents required upon the person described in the records of the sheriff required to be maintained pursuant to section eight, article one, chapter eleven-a of this code. (2) Notwithstanding any provision of this article to the contrary, notice to a lien holder is not notice to a landowner, unless the lien holder is the landowner. W. Va. Code R. § 35-8-5.7.a requires, in part, that the operator shall also provide the Well Site Safety Plan ("WSSP") to the surface owner and any water purveyor or surface owner subject to notice and water testing as provided in section 15 of this rule.

Application Notice  WSSP Notice  E&S Plan Notice  Well Plat Notice is hereby provided to:

SURFACE OWNER(s)  
Name: PLEASE SEE ATTACHMENT  
Address: \_\_\_\_\_

Name: \_\_\_\_\_  
Address: \_\_\_\_\_

SURFACE OWNER(s) (Road and/or Other Disturbance)  
Name: PLEASE SEE ATTACHMENT  
Address: \_\_\_\_\_

Name: \_\_\_\_\_  
Address: \_\_\_\_\_

SURFACE OWNER(s) (Impoundments or Pits)  
Name: \_\_\_\_\_  
Address: \_\_\_\_\_

COAL OWNER OR LESSEE  
Name: NO DECLARATIONS ON RECORD WITH COUNTY  
Address: \_\_\_\_\_

COAL OPERATOR  
Name: NO DECLARATIONS ON RECORD WITH COUNTY  
Address: \_\_\_\_\_

WATER PURVEYOR(s)/OWNER(s) OF WATER WELL,  
SPRING OR OTHER WATER SUPPLY SOURCE  
Name: NONE IDENTIFIED WITHIN 1500'  
Address: \_\_\_\_\_

OPERATOR OF ANY NATURAL GAS STORAGE FIELD  
Name: \_\_\_\_\_  
Address: \_\_\_\_\_

\*Please attach additional forms if necessary

**Received**  
**Office of Oil & Gas**

JAN 17 2017

03/24/2017



**Notice is hereby given:**

Pursuant to West Virginia Code § 22-6A-10(b), notice is hereby given that the undersigned well operator has applied for a permit for well work or for a certificate of approval for the construction of an impoundment or pit.

**This Notice Shall Include:**

Pursuant to W. Va. Code § 22-6A-10(b), this notice shall include: (1) copies of the application; (2) the erosion and sediment control plan required by section seven of this article; and (3) the well plat.

Pursuant to W. Va. Code § 22-6A-10(f), this notice shall include: (1) a statement of the time limits for filing written comments; (2) who may file written comments; (3) the name and address of the secretary for the purpose of filing the comments and obtaining additional information; and (4) a statement that the persons may request, at the time of submitting written comments, notice of the permit decision and a list of persons qualified to test water.

Pursuant to W. Va. Code R. § 35-8-5.7.a, the operator shall provide the Well Site Safety Plan to the surface owner and any water purveyor or surface owner subject to notice and water testing as provided in section 15 of this rule.

Pursuant to W. Va. Code R. § 35-8-15.2.c, this notice shall: (1) contain a statement of the surface owner's and water purveyor's right to request sampling and analysis; (2) advise the surface owner and water purveyor of the rebuttable presumption for contamination or deprivation of a fresh water source or supply; advise the surface owner and water purveyor that refusal to allow the operator to conduct a pre-drilling water well test constitutes a method to rebut the presumption of liability; (3) advise the surface owner and water purveyor of his or her independent right to sample and analyze any water supply at his or her own expense; advise the surface owner and water purveyor whether or not the operator will utilize an independent laboratory to analyze any sample; and (4) advise the surface owner and or water purveyor that he or she can obtain from the Chief a list of water testing laboratories in the subject area capable of and qualified to test water supplies in accordance with standard acceptable methods.

Additional information related to horizontal drilling may be obtained from the Secretary, at the WV Department of Environmental Protection headquarters, located at 601 57<sup>th</sup> Street, SE, Charleston, WV 25304 (304-926-0450) or by visiting [www.dep.wv.gov/oil-and-gas/pages/default.aspx](http://www.dep.wv.gov/oil-and-gas/pages/default.aspx).

**Well Location Restrictions**

Pursuant to W. Va. Code § 22-6A-12, Wells may not be drilled within two hundred fifty feet measured horizontally from any existing water well or developed spring used for human or domestic animal consumption. The center of well pads may not be located within six hundred twenty-five feet of an occupied dwelling structure, or a building two thousand five hundred square feet or larger used to house or shelter dairy cattle or poultry husbandry. This limitation is applicable to those wells, developed springs, dwellings or agricultural buildings that existed on the date a notice to the surface owner of planned entry for surveying or staking as provided in section ten of this article or a notice of intent to drill a horizontal well as provided in subsection (b), section sixteen of this article was provided, whichever occurs first, and to any dwelling under construction prior to that date. This limitation may be waived by written consent of the surface owner transmitted to the department and recorded in the real property records maintained by the clerk of the county commission for the county in which such property is located. Furthermore, the well operator may be granted a variance by the secretary from these distance restrictions upon submission of a plan which identifies the sufficient measures, facilities or practices to be employed during well site construction, drilling and operations. The variance, if granted, shall include terms and conditions the department requires to ensure the safety and protection of affected persons and property. The terms and conditions may include insurance, bonding and indemnification, as well as technical requirements. (b) No well pad may be prepared or well drilled within one hundred feet measured horizontally from any perennial stream, natural or artificial lake, pond or reservoir, or a wetland, or within three hundred feet of a naturally reproducing trout stream. No well pad may be located within one thousand feet of a surface or ground water intake of a public water supply. The distance from the public water supply as identified by the department shall be measured as follows: (1) For a surface water intake on a lake or reservoir, the distance shall be measured from the boundary of the lake or reservoir. (2) For a surface water intake on a flowing stream, the distance shall be measured from a semicircular radius extending upstream of the surface water intake. (3) For a groundwater source, the distance shall be measured from the wellhead or spring. The department may, in its discretion, waive these distance restrictions upon submission of a plan identifying sufficient measures, facilities or practices to be employed during well site construction, drilling and operations to protect the waters of the state. A waiver, if granted, shall impose any permit conditions as the secretary considers necessary. (c) Notwithstanding the foregoing provisions of this section nothing contained in this section prevents an operator from conducting the activities permitted or authorized by a Clean Water Act Section 404 permit or other approval from the United States Army Corps of Engineers within any waters of the state or within the restricted areas referenced in this section. (d) The well location restrictions set forth in this section shall not apply to any well on a multiple well pad if at least one of the wells was permitted prior to the effective date of this article. (e) The secretary shall, by December 31, 2012, report to the Legislature on the noise, light, dust and volatile organic compounds generated by the drilling of horizontal wells as they relate to the well location restrictions regarding occupied dwelling structures pursuant to this section. Upon a finding, if any, by the secretary that the well location restrictions regarding occupied dwelling structures are inadequate or otherwise require alteration to address the items



examined in the study required by this subsection, the secretary shall have the authority to propose for promulgation legislative rules establishing guidelines and procedures regarding reasonable levels of noise, light, dust and volatile organic compounds relating to drilling horizontal wells, including reasonable means of mitigating such factors, if necessary.

**Water Well Testing:**

Pursuant to West Virginia Code § 22-6A-10(d), notification shall be made, with respect to surface landowners identified in subsection (b) or water purveyors identified in subdivision (5), subsection (b) of this section, of the opportunity for testing their water well. The operator shall provide an analysis to such surface landowner or water purveyor at their request.

**Water Testing Laboratories:**

Pursuant to West Virginia Code § 22-6A-10(i), persons entitled to notice pursuant to subsection (b) of this section may contact the department to ascertain the names and locations of water testing laboratories in the subject area capable and qualified to test water supplies in accordance with standard accepted methods. In compiling that list of names the department shall consult with the state Bureau for Public Health and local health departments. A surface owner and water purveyor has an independent right to sample and analyze any water supply at his or her own expense. The laboratory utilized by the operator shall be approved by the agency as being certified and capable of performing sample analyses in accordance with this section.

**Rebuttable Presumption for Contamination or Deprivation of a Fresh Water Source or Supply:**

W. Va. Code § 22-6A-18 requires that (b) unless rebutted by one of the defenses established in subsection (c) of this section, in any action for contamination or deprivation of a fresh water source or supply within one thousand five hundred feet of the center of the well pad for horizontal well, there is a rebuttable presumption that the drilling and the oil or gas well or either was the proximate cause of the contamination or deprivation of the fresh water source or supply. (c) In order to rebut the presumption of liability established in subsection (b) of this section, the operator must prove by a preponderance of the evidence one of the following defenses: (1) The pollution existed prior to the drilling or alteration activity as determined by a predrilling or prealteration water well test. (2) The landowner or water purveyor refused to allow the operator access to the property to conduct a predrilling or prealteration water well test. (3) The water supply is not within one thousand five hundred feet of the well. (4) The pollution occurred more than six months after completion of drilling or alteration activities. (5) The pollution occurred as the result of some cause other than the drilling or alteration activity. (d) Any operator electing to preserve its defenses under subdivision (1), subsection (c) of this section shall retain the services of an independent certified laboratory to conduct the predrilling or prealteration water well test. A copy of the results of the test shall be submitted to the department and the surface owner or water purveyor in a manner prescribed by the secretary. (e) Any operator shall replace the water supply of an owner of interest in real property who obtains all or part of that owner's supply of water for domestic, agricultural, industrial or other legitimate use from an underground or surface source with a comparable water supply where the secretary determines that the water supply has been affected by contamination, diminution or interruption proximately caused by the oil or gas operation, unless waived in writing by that owner. (f) The secretary may order the operator conducting the oil or gas operation to: (1) Provide an emergency drinking water supply within twenty-four hours; (2) Provide temporary water supply within seventy-two hours; (3) Within thirty days begin activities to establish a permanent water supply or submit a proposal to the secretary outlining the measures and timetables to be used in establishing a permanent supply. The total time in providing a permanent water supply may not exceed two years. If the operator demonstrates that providing a permanent replacement water supply cannot be completed within two years, the secretary may extend the time frame on case-by-case basis; and (4) Pay all reasonable costs incurred by the real property owner in securing a water supply. (g) A person as described in subsection (b) of this section aggrieved under the provisions of subsections (b), (e) or (f) of this section may seek relief in court... (i) Notwithstanding the denial of the operator of responsibility for the damage to the real property owner's water supply or the status of any appeal on determination of liability for the damage to the real property owner's water supply, the operator may not discontinue providing the required water service until authorized to do so by the secretary or a court of competent jurisdiction.

**Written Comment:**

Pursuant to West Virginia Code § 22-6A-11(a), all persons described in subsection (b), section ten of this article may file written comments with the secretary as to the location or construction of the applicant's proposed well work within thirty days after the application is filed with the secretary. All persons described in West Virginia Code § 22-6A-10(b) may file written comments as to the location or construction of the applicant's proposed well work to the Secretary at:

Chief, Office of Oil and Gas  
Department of Environmental Protection  
601 57<sup>th</sup> St. SE  
Charleston, WV 25304  
(304) 926-0450

Received  
Office of Oil & Gas

Such persons may request, at the time of submitting written comments, notice of the permit decision and a list of persons qualified to test water. **NOTE: YOU ARE NOT REQUIRED TO FILE ANY COMMENT.**



**Time Limits and Methods for Filing Comments.**

The law requires these materials to be served on or before the date the operator files its Application. You have **THIRTY (30) DAYS** after the filing date to file your comments. Comments must be filed in person or received in the mail by the Chief's office by the time stated above. You may call the Chief's office to be sure of the date. Check with your postmaster to ensure adequate delivery time or to arrange special expedited handling. If you have been contacted by the well operator and you have signed a "voluntary statement of no objection" to the planned work described in these materials, then the permit may be issued at any time.

Pursuant to West Virginia Code § 22-6A-11(c)(2), Any objections of the affected coal operators and coal seam owners and lessees shall be addressed through the processes and procedures that exist under sections fifteen, seventeen and forty, article six of this chapter, as applicable and as incorporated into this article by section five of this article. The written comments filed by the parties entitled to notice under subdivisions (1), (2), (4), (5) and (6), subsection (b), section ten of this article shall be considered by the secretary in the permit issuance process, but the parties are not entitled to participate in the processes and proceedings that exist under sections fifteen, seventeen or forty, article six of this chapter, as applicable and as incorporated into this article by section five of this article.

**Comment Requirements**

Your comments must be in writing and include your name, address and telephone number, the well operator's name and well number and the approximate location of the proposed well site including district and county from the application. You may add other documents, such as sketches, maps or photographs to support your comments.

Disclaimer: All comments received will be placed on our web site <http://www.dep.wv.gov/oil-and-gas/Horizontal-Permits/Pages/default.aspx> and the applicant will automatically be forwarded an email notice that such comments have been submitted. The applicant will be expected to provide a response to comments submitted by any surface owner, water purveyor or natural gas storage operator noticed within the application.

**Permit Denial or Condition**

The Chief has the power to deny or condition a well work permit. Pursuant to West Virginia Code § 22-6A-8(d), the permit may not be issued or be conditioned, including conditions with respect to the location of the well and access roads prior to issuance if the director determines that:

- (1) The proposed well work will constitute a hazard to the safety of persons;
- (2) The plan for soil erosion and sediment control is not adequate or effective;
- (3) Damage would occur to publicly owned lands or resources; or
- (4) The proposed well work fails to protect fresh water sources or supplies.

A permit may also be denied under West Virginia Code § 22-6A-7(k), the secretary shall deny the issuance of a permit if the secretary determines that the applicant has committed a substantial violation of a previously issued permit for a horizontal well, including the applicable erosion and sediment control plan associated with the previously issued permit, or a substantial violation of one or more of the rules promulgated under this article, and in each instance has failed to abate or seek review of the violation within the time prescribed by the secretary pursuant to the provisions of subdivisions (1) and (2), subsection (a), section five of this article and the rules promulgated hereunder, which time may not be unreasonable.

Pursuant to West Virginia Code § 22-6A-10(g), any person entitled to submit written comments to the secretary pursuant to subsection (a), section eleven of this article, shall also be entitled to receive from the secretary a copy of the permit as issued or a copy of the order modifying or denying the permit if the person requests receipt of them as a part of the written comments submitted concerning the permit application. Such persons may request, at the time of submitting written comments, notice of the permit decision and a list of persons qualified to test water.

Received  
Office of Oil & Gas  
JAN 17 2017

03/24/2017

WW-6A  
(8-13)

API NO. 47- 085 -  
OPERATOR WELL NO. Raines Unit 1H  
Well Pad Name: Bachelor Pad


**Notice is hereby given by:**

Well Operator: Antero Resources Corporation  
Telephone: (303) 357-7310  
Email: kquackenbush@anteroresources.com

Address: 1615 Wynkoop Street  
Denver, CO 80202  
Facsimile: 303-357-7315

**Oil and Gas Privacy Notice:**

The Office of Oil and Gas processes your personal information, such as name, address and telephone number, as part of our regulatory duties. Your personal information may be disclosed to other State agencies or third parties in the normal course of business or as needed to comply with statutory or regulatory requirements, including Freedom of Information Act requests. Our office will appropriately secure your personal information. If you have any questions about our use or your personal information, please contact DEP's Chief Privacy Officer at [depprivacyofficer@wv.gov](mailto:depprivacyofficer@wv.gov).



Subscribed and sworn before me this 13<sup>th</sup> day of Jan, 2017.  
Shelby Marie Johnson Notary Public  
My Commission Expires 7/8/2020

4700510115

Received  
Office of Oil & Gas  
JAN 17 2017

03/24/2017



# WW-6A Notice of Application Attachment (BACHELOR PAD):

## List of Surface Owner(s) with Proposed Disturbance associated with Bachelor Well Pad:

### TM 12 PCL 13

**Owner:** Marion Ray Bachelor  
**Address:** 2375 192<sup>nd</sup> Road  
Sabetha, KS 66534

**Owner:** Margo Kiehl  
**Address:** 31 Brook Ter  
Brockport, NY 14420

**Owner:** Mary Lee Lilly & Percy Lilly  
**Address:** 110 Mohawk Street  
Tiffin, OH 44883

**Owner:** Joseph Robert Leonian  
**Address:** 343 Cornell Avenue  
Morgantown, WV 26505

**Owner:** John Michael Leonian  
**Address:** 820 Price Street  
Morgantown, WV 26505

**Owner:** Bailey Ann Mills  
**Address:** 611 Churchill Drive  
Charleston, WV 25314

**Owner:** Rita Jarvis  
**Address:** 15 Mountaineer Drive  
Williamstown, WV 26187

**Owner:** Ridgewood Development, LLC  
**Address:** 955 Bull Creek Road  
Waverly, WV 26184

**Owner:** William Paul Harper  
**Address:** 4884 Cooper Road  
Athens, OH 45701

**Owner:** Jo Ellen Day  
**Address:** 14 Ashwood Drive  
Vienna, WV 26105

**Owner:** Nila Ash Salor  
(Revocable Trust by Joseph F.  
Silek, Jr.)  
**Address:** 43 Chester Street  
Front Royal, VA 22630

**Owner:** David Paul Lococo  
**Address:** P.O. Box 542212  
Merritt Island, FL 32954

**Owner:** Mary Lynn Lococo  
**Address:** 151 Leisure Blvd.  
Pompano Beach, FL 33064

**Owner:** Donald Vincent Lococo  
**Address:** 27 Hi Barlow Road  
Newtown, CT 06470

**Owner:** Rose Marie VanHeuveln  
**Address:** 760 NE 114th Street  
Biscayne Park, FL 33161

**Owner:** Theresa Lee Robertson  
**Address:** 3258 Lincoln Way  
Hollywood, FL 33026

**Owner:** Martha Sue Muzio  
**Address:** 6201 Wilmington Way  
Flowery Branch, GA 30542

**Owner:** Michelle Lococo Bushmire  
**Address:** 4473 Swilcan Bridge Lane North  
Jacksonville, FL 32224

**Owner:** Elizabeth Florence Lococo  
**Address:** 1083 Lake Washington Blvd. N,  
Apt D415  
Renton, WA 98056

### TM 18 PCL 2

**Owner:** Edgel K. & Betty Baker  
**Address:** 357 Little Beason Road  
Pennsboro, WV 26415

**Owner:** John Anthony Baker (Heir of Betty  
Baker)  
**Address:** 304 East Raymond Ave.  
Pennsboro, WV 26415

**Owner:** Timothy Olan Baker (Heir of Betty  
Baker)  
**Address:** 1607 Niagra Street  
Parkersburg, WV 26101

**Owner:** Kimberly LeDawn McCloy  
(Heir of Betty Baker)  
**Address:** 440 Hale Street  
Harrisville, WV 26362

**Owner:** Kimberly LeDawn McCloy  
(Heir of Betty Baker) (2<sup>nd</sup> Address)  
**Address:** 415 Gobblers Lane  
Harrisville, WV 26362

Received  
Office of Oil & Gas  
JAN 17 2017

03/24/2017

**STATE OF WEST VIRGINIA**  
**DEPARTMENT OF ENVIRONMENTAL PROTECTION, OFFICE OF OIL AND GAS**  
**NOTICE OF ENTRY FOR PLAT SURVEY**

**Notice Time Requirement:** Notice shall be provided at least **SEVEN (7)** days but no more than **FORTY-FIVE (45)** days prior to entry

**Date of Notice:** 2/17/2016      **Date of Planned Entry:** \*2/27/2016

\*Please note that this is an estimated date. Antero may begin surveying seven (7) days but no more than forty-five (45) after your receipt of this notice (whichever comes first).

**Delivery method pursuant to West Virginia Code § 22-6A-10a**

- PERSONAL SERVICE     
 REGISTERED MAIL     
 METHOD OF DELIVERY THAT REQUIRES A RECEIPT OR SIGNATURE CONFIRMATION

Pursuant to West Virginia Code § 22-6A-10(a), Prior to filing a permit application, the operator shall provide notice of planned entry on to the surface tract to conduct any plat surveys required pursuant to this article. Such notice shall be provided at least seven days but no more than forty-five days prior to such entry to: (1) The surface owner of such tract; (2) to any owner or lessee of coal seams beneath such tract that has filed a declaration pursuant to section thirty-six, article six, chapter twenty-two of this code; and (3) any owner of minerals underlying such tract in the county tax records. The notice shall include a statement that copies of the state Erosion and Sediment Control Manual and the statutes and rules related to oil and gas exploration and production may be obtained from the Secretary, which statement shall include contact information, including the address for a web page on the Secretary's web site, to enable the surface owner to obtain copies from the secretary.

**Notice is hereby provided to:**

SURFACE OWNER(s)  
Name: PLEASE SEE ATTACHMENT  
Address: \_\_\_\_\_  
\_\_\_\_\_  
Name: \_\_\_\_\_  
Address: \_\_\_\_\_  
\_\_\_\_\_  
Name: \_\_\_\_\_  
Address: \_\_\_\_\_  
\_\_\_\_\_

COAL OWNER OR LESSEE  
Name: NO DECLARATIONS ON RECORD WITH COUNTY  
Address: \_\_\_\_\_  
\_\_\_\_\_

MINERAL OWNER(s)  
Name: PLEASE SEE ATTACHMENT  
Address: \_\_\_\_\_  
\_\_\_\_\_

\*please attach additional forms if necessary

**Notice is hereby given:**

Pursuant to West Virginia Code § 22-6A-10(a), notice is hereby given that the undersigned well operator is planning entry to conduct a plat survey on the tract of land as follows:

State: <u>West Virginia</u>	Approx. Latitude & Longitude: <u>Approx. 39.311582, -81.015094 (Pad Center Coordinates)</u>
County: <u>Ritchie</u>	Public Road Access: <u>CR 6/2</u>
District: <u>Clay</u>	Watershed: <u>North Fork Hughes River</u>
Quadrangle: <u>Ellenboro</u>	Generally used farm name: <u>Bachelor, Marion Ray</u>

Copies of the state Erosion and Sediment Control Manual and the statutes and rules related to oil and gas exploration and production may be obtained from the Secretary, at the WV Department of Environmental Protection headquarters, located at 601 57<sup>th</sup> Street, SE, Charleston, WV 25304 (304-926-0450). Copies of such documents or additional information related to horizontal drilling may be obtained from the Secretary by visiting [www.dep.wv.gov/oil-and-gas/pages/default.aspx](http://www.dep.wv.gov/oil-and-gas/pages/default.aspx).

**Notice is hereby given by:**

Well Operator: Antero Resources Corporation  
Telephone: (303) 357- 7310  
Email: asteelle@anteroresources.com

Address: 1615 Wynkoop Street  
Denver, CO 80202  
Facsimile: (303) 357-7315

**Received**  
**Office of Oil & Gas**  
**JAN 17 2017**

**Oil and Gas Privacy Notice:**

The Office of Oil and Gas processes your personal information, such as name, address and telephone number, as part of our regulatory duties. Your personal information may be disclosed to other State agencies or third parties in the normal course of business or as needed to comply with statutory or regulatory requirements, including Freedom of Information Act requests. Our office will appropriately secure your personal information. If you have any questions about our use or your personal information, please contact DEP's Chief Privacy Officer at [depprivacyofficer@wv.gov](mailto:depprivacyofficer@wv.gov).

Tax Map 12 Parcel 13  
Tax Map 18 Parcel 2

03/24/2017



# WW-6A3 Notice of Entry For Plat Survey Attachment:

## Surface Owners:

Tax Parcel ID: 3-12-13

**Owner:** Marion Ray Bachelor  
**Address:** 2375 192<sup>nd</sup> Road  
Sabetha, KS 66534

**Owner:** Margo Kiehl  
**Address:** 31 Brook Ter  
Brockport, NY 14420

**Owner:** Mary Lee Lilly  
**Address:** 110 Mohawk Street  
Tiffin, OH 44883

**Owner:** Joseph Robert Leonian  
**Address:** 343 Cornell Avenue  
Morgantown, WV 26505

**Owner:** John Michael Leonian  
**Address:** 820 Price Street  
Morgantown, WV 26505

**Owner:** Bailey Ann Mills  
**Address:** 611 Churchill Drive  
Charleston, WV 25314

**Owner:** Rita Jarvis  
**Address:** 15 Mountaineer Drive  
Williamstown, WV 26187

**Owner:** Ridgewood Development, LLC  
**Address:** 955 Bull Creek Road  
Waverly, WV 26184

**Owner:** William Paul Harper  
**Address:** 4884 Cooper Road  
Athens, OH 45701

**Owner:** Jo Ellen Harper Day  
**Address:** 14 Ashwood Drive  
Vienna, WV 26105

**Owner:** Nila Ash Salor  
(Revocable Trust by Joseph F. Silek, Jr.)  
**Address:** 43 Chester Street  
Front Royal, VA 22630

**Owner:** David Paul Lococo  
**Address:** P.O. Box 542212  
Merritt Island, FL 32954

**Owner:** Mary Lynn Lococo  
**Address:** 151 Leisure Blvd.  
Pompano Beach, FL 33064

**Owner:** Donald Vincent Lococo  
**Address:** 27 Hi Barlow Road  
Newtown, CT 06470

**Owner:** Rose Marie VanHeuveln  
**Address:** 760 NE 114th Street  
Biscayne Park, FL 33161

**Owner:** Theresa Lee Robertson  
**Address:** 3258 Lincoln Way  
Hollywood, FL 33026

**Owner:** Martha Sue Muzio  
**Address:** 6201 Wilmington Way  
Flowery Branch, GA 30542

**Owner:** Michelle Lococo Bushmire  
**Address:** 4473 Swilcan Bridge Lane North  
Jacksonville, FL 32224

**Owner:** Elizabeth Florence Lococo  
**Address:** 1083 Lake Washington Blvd. N, Apt D415  
Renton, WA 98056

## Surface Owners:

Tax Parcel ID: 3-18-2

**Owner:** Betty Baker  
**Address:** 357 Little Beason Road  
Pennsboro, WV 26415

## Mineral Owners:

Tax Parcel ID: 3-12-13

**Owner:** Marion Ray Bachelor  
**Address:** 2375 192<sup>nd</sup> Road  
Sabetha, KS 66534

**Owner:** Margo Kiehl  
**Address:** 31 Brook Ter  
Brockport, NY 14420

**Owner:** William Paul Harper  
**Address:** 14 Ashwood Drive  
Vienna, WV 26105

Received  
Office of Oil & Gas  
JAN 17 2017

03/24/2017

## WW-6A3 Notice of Entry For Plat Survey Attachment:

**Owner:** Jo Ellen Harper Day  
**Address:** 14 Ashwood Drive  
Vienna, WV 26105

**Owner:** Bailey Ann Mills  
**Address:** 611 Churchill Dr.  
Charleston, WV 25314

**Owner:** David Paul Lococo  
**Address:** P.O. Box 541072  
Merritt Island, FL 32954

**Mineral Owners:**  
Tax Parcel ID: 3-18-2

**Owner:** Mary Lynn Lococo  
**Address:** P.O. Box 541072  
Merritt Island, FL 32954

**Owner:** Carolyn G. Farr  
**Address:** PO Box 1126  
Bridgeport, WV 26330

**Owner:** Donald Vincent Lococo  
**Address:** P.O. Box 541072  
Merritt Island, FL 32954

**Owner:** Jean Lawhead Blagg  
**Address:** 8400 Vamo Road – Unit 663  
Sarasota, FL 34231

**Owner:** Rose Marie VanHueveln  
**Address:** 760 NE 114<sup>th</sup> Street  
Biscayne Park, FL 33161

**Owner:** June L. Baker  
**Address:** HC 83 Box 49  
Ellenboro, WV 26346

**Owner:** Theresa Lee Robertson  
**Address:** 3258 Lincoln Way  
Hollywood, FL 33026

**Owner:** Rollin D. Baker and Mina R. Baker  
**Address:** 1338 Hushers Run Rd.  
Pennsboro, WV 26415

**Owner:** Martha Sue Lococo  
**Address:** P.O. Box 541072  
Merritt Island, FL 32954

**Owner:** Virgel Bunner  
**Address:** RR 2 Box 71  
Pennsboro, WV 26415

**Owner:** Michelle L. Bushmire  
**Address:** 14129 N. 107<sup>th</sup> St.  
Scottsdale, AZ 85255

**Owner:** Samuel Anthony Baker  
**Address:** Star Route Box 48  
Harrisville, WV 26362

**Owner:** Elizabeth F. Lococo  
**Address:** PO Box 541072  
Merritt Island, FL 32954

**Owner:** Mark D. Baker  
**Address:** Star Route Box 48  
Harrisville, WV 26362

**Owner:** Rita Jarvis  
**Address:** 15 Mountaineer Dr.  
Williamstown, WV 28187

**Owner:** Donzil Leroy Baker  
**Address:** Star Route Box 48  
Harrisville, WV 26362

**Owner:** Nila Ash Saylor  
**Address:** 68 Sweetbrier Ct.  
Front Royal, VA 22630

**Owner:** Linda Collins Baker  
**Address:** 159 Mahone Rd.  
Harrisville, WV 26362

**Owner:** Armen Leonian  
**Address:** Box 7 Star Rt.  
Woodside, CA 94064

**Owner:** Ricky J. Baker, David L. Baker, Roy S.  
Baker, and Okey S. Baker  
**Address:** 312 Davys Rd.  
Harrisville, WV 26362

**Owner:** Mary Lee Lilly  
**Address:** 110 Mohawk St.  
Tiffin, OH 44883

**Owner:** Sharon S. Baker  
**Address:** 1274 Hushers Run Rd.  
Pennsboro, WV 26415

Received  
Office of Oil & Gas

JAN 17 2017



## WW-6A3 Notice of Entry For Plat Survey Attachment:

**Owner:** Betty Baker  
**Address:** 357 Little Beason Rd  
Pennsboro, WV 26415

**Owner:** Roger Lee Baker  
**Address:** 7617 Gillespie Run Rd.  
Harrisville, WV 26362

**Owner:** Elisa L. Barnhart  
**Address:** 659 Farleys Run Rd.  
Pennsboro, WV 26415

**Owner:** Erosa L. Carr  
**Address:** 659 Farleys Run Rd.  
Pennsboro, WV 26415

**Owner:** Eva L. Collins  
**Address:** 659 Farleys Run Rd.  
Pennsboro, WV 26415

**Owner:** Evonne L. Furbey  
**Address:** 659 Farleys Run Rd.  
Pennsboro, WV 26415

**Owner:** Justin R. Smith  
**Address:** 659 Farleys Run Rd.  
Pennsboro, WV 26415

Received  
Office of Oil & Gas  
JAN 17 2017

**STATE OF WEST VIRGINIA**  
**DEPARTMENT OF ENVIRONMENTAL PROTECTION, OFFICE OF OIL AND GAS**  
**NOTICE OF PLANNED OPERATION**

**Notice Time Requirement:** notice shall be provided no later than the **filing date of permit application.**

**Date of Notice:** 01/13/2017      **Date Permit Application Filed:** 01/13/2017

**Delivery method pursuant to West Virginia Code § 22-6A-16(c)**

- |                                                    |                               |
|----------------------------------------------------|-------------------------------|
| <input checked="" type="checkbox"/> CERTIFIED MAIL | <input type="checkbox"/> HAND |
| RETURN RECEIPT REQUESTED                           | DELIVERY                      |

Pursuant to W. Va. Code § 22-6A-16(c), no later than the date for filing the permit application, an operator shall, by certified mail return receipt requested or hand delivery, give the surface owner whose land will be used for the drilling of a horizontal well notice of the planned operation. The notice required by this subsection shall include: (1) A copy of this code section; (2) The information required to be provided by subsection (b), section ten of this article to a surface owner whose land will be used in conjunction with the drilling of a horizontal well; and (3) A proposed surface use and compensation agreement containing an offer of compensation for damages to the surface affected by oil and gas operations to the extent the damages are compensable under article six-b of this chapter. (d) The notices required by this section shall be given to the surface owner at the address listed in the records of the sheriff at the time of notice.

**Notice is hereby provided to the SURFACE OWNER(s)**  
(at the address listed in the records of the sheriff at the time of notice):

Name: <u>PLEASE SEE ATTACHMENT</u>	Name: _____
Address: _____	Address: _____

**Notice is hereby given:**

Pursuant to West Virginia Code § 22-6A-16(c), notice is hereby given that the undersigned well operator has developed a planned operation on the surface owner's land for the purpose of drilling a horizontal well on the tract of land as follows:

State: <u>West Virginia</u>	UTM NAD 83 Easting: <u>498696m</u>
County: <u>Ritchie</u>	Northing: <u>4351357m</u>
District: <u>Clay</u>	Public Road Access: <u>CR 6/2</u>
Quadrangle: <u>Ellensboro 7.5'</u>	Generally used farm name: <u>Marion R. Bachelor, et al</u>
Watershed: <u>North Fork Hughes River</u>	

**This Notice Shall Include:**

Pursuant to West Virginia Code § 22-6A-16(c), this notice shall include: (1) A copy of this code section; (2) The information required to be provided by **W. Va. Code § 22-6A-10(b)** to a surface owner whose land will be used in conjunction with the drilling of a horizontal well; and (3) A proposed surface use and compensation agreement containing an offer of compensation for damages to the surface affected by oil and gas operations to the extent the damages are compensable under article six-b of this chapter. Additional information related to horizontal drilling may be obtained from the Secretary, at the WV Department of Environmental Protection headquarters, located at 601 57<sup>th</sup> Street, SE, Charleston, WV 25304 (304-926-0450) or by visiting [www.dep.wv.gov/oil-and-gas/pages/default.aspx](http://www.dep.wv.gov/oil-and-gas/pages/default.aspx).

Well Operator: <u>Antero Resources Corporation</u>	Address: <u>1615 Wynkoop Street</u>
Telephone: <u>(303) 357-7310</u>	<u>Denver, CO 80202</u>
Email: <u>kquackenbush@anteroresources.com</u>	Facsimile: <u>303-357-7315</u>

**Oil and Gas Privacy Notice:**

The Office of Oil and Gas processes your personal information, such as name, address and telephone number, as part of our regulatory duties. Your personal information may be disclosed to other State agencies or third parties in the normal course of business or as needed to comply with statutory or regulatory requirements, including Freedom of Information Act requests. Our office will appropriately secure your personal information. If you have any questions about our use or your personal information, please contact DEP's Chief Privacy Officer at [depprivacyofficer@wv.gov](mailto:depprivacyofficer@wv.gov).

Revised  
**Office of Oil & Gas**  
**JAN 17 2017**



**WW-6A5 Notice of Planned Operations Attachment (BACHELOR PAD):  
List of Surface Owner(s) with Proposed Disturbance associated with Bachelor Well Pad:**

**TM 12 PCL 13**

**Owner:** Marion Ray Bachelor  
**Address:** 2375 192<sup>nd</sup> Road  
Sabetha, KS 66534

**Owner:** Margo Kiehl  
**Address:** 31 Brook Ter  
Brockport, NY 14420

**Owner:** Mary Lee Lilly & Percy Lilly  
**Address:** 110 Mohawk Street  
Tiffin, OH 44883

**Owner:** Joseph Robert Leonian  
**Address:** 343 Cornell Avenue  
Morgantown, WV 26505

**Owner:** John Michael Leonian  
**Address:** 820 Price Street  
Morgantown, WV 26505

**Owner:** Bailey Ann Mills  
**Address:** 611 Churchill Drive  
Charleston, WV 25314

**Owner:** Rita Jarvis  
**Address:** 15 Mountaineer Drive  
Williamstown, WV 26187

**Owner:** Ridgewood Development, LLC  
**Address:** 955 Bull Creek Road  
Waverly, WV 26184

**Owner:** William Paul Harper  
**Address:** 4884 Cooper Road  
Athens, OH 45701

**Owner:** Jo Ellen Day  
**Address:** 14 Ashwood Drive  
Vienna, WV 26105

**Owner:** Nila Ash Salor  
(Revocable Trust by Joseph F. Silek, Jr.)  
**Address:** 43 Chester Street  
Front Royal, VA 22630

**Owner:** David Paul Lococo  
**Address:** P.O. Box 542212  
Merritt Island, FL 32954

**Owner:** Mary Lynn Lococo  
**Address:** 151 Leisure Blvd.  
Pompano Beach, FL 33064

**Owner:** Donald Vincent Lococo  
**Address:** 27 Hi Barlow Road  
Newtown, CT 06470

**Owner:** Rose Marie VanHeuveln  
**Address:** 760 NE 114th Street  
Biscayne Park, FL 33161

**Owner:** Theresa Lee Robertson  
**Address:** 3258 Lincoln Way  
Hollywood, FL 33026

**Owner:** Martha Sue Muzio  
**Address:** 6201 Wilmington Way  
Flowery Branch, GA 30542

**Owner:** Michelle Lococo Bushmire  
**Address:** 4473 Swilcan Bridge Lane North  
Jacksonville, FL 32224

**Owner:** Elizabeth Florence Lococo  
**Address:** 1083 Lake Washington Blvd. N, Apt D415  
Renton, WA 98056

**TM 18 PCL 2**

**Owner:** Edgel K. & Betty Baker  
**Address:** 357 Little Beason Road  
Pennsboro, WV 26415

**Owner:** John Anthony Baker (Heir of Betty Baker)  
**Address:** 304 East Raymond Ave.  
Pennsboro, WV 26415

**Owner:** Timothy Olan Baker (Heir of Betty Baker)  
**Address:** 1607 Niagra Street  
Parkersburg, WV 26101

**Owner:** Kimberly LeDawn McCloy  
(Heir of Betty Baker)  
**Address:** 440 Hale Street  
Harrisville, WV 26362

**Owner:** Kimberly LeDawn McCloy  
(Heir of Betty Baker) (2<sup>nd</sup> Address)  
**Address:** 415 Gobblers Lane  
Harrisville, WV 26362

Received  
Office of Oil & Gas  
JAN 17 2017



WEST VIRGINIA DEPARTMENT OF TRANSPORTATION

**Division of Highways**

1900 Kanawha Boulevard East • Building Five • Room 110  
Charleston, West Virginia 25305-0430 • (304) 558-3505

Earl Ray Tomblin  
Governor

Paul A. Mattox, Jr., P. E.  
Secretary of Transportation/  
Commissioner of Highways

Reissued January 5, 2017

James A. Martin, Chief  
Office of Oil and Gas  
Department of Environmental Protection  
601 57<sup>th</sup> Street, SE  
Charleston, WV 25304

Subject: DOH Permit for the Bachelor Pad, Ritchie County  
Raines Unit 1H Well site

Dear Mr. Martin,

This well site will be accessed from a DOH permit #03-2016-0090 which has been issued to Antero Resources Corporation for access to the State Road for a well site located off of Ritchie County Route 6/2 SLS.

The operator has signed a STATEWIDE OIL AND GAS ROAD MAINTENANCE BONDING AGREEMENT and provided the required Bond. This operator is currently in compliance with the DOH OIL AND GAS POLICY dated January 3, 2012.

Very Truly Yours,

Gary K. Clayton, P.E.  
Regional Maintenance Engineer  
Central Office O&G Coordinator

Cc: Kara Quackenbush  
Antero Resources Corporation  
CH, OM, D-3  
File

Received  
Office of Oil & Gas

JAN 17 2017



# List of Anticipated Additives Used for Fracturing or Stimulating Well

Additives	Chemical Abstract Service Number (CAS #)
Fresh Water	7732-18-5
2 Phosphobutane 1,2,4 tricarboxylic acid	37971-36-1
Ammonium Persulfate	7727-54-0
Anionic copolymer	Proprietary
Anionic polymer	Proprietary
BTEX Free Hydrotreated Heavy Naphtha	64742-48-9
Cellulase enzyme	Proprietary
Demulsifier Base	Proprietary
Ethoxylated alcohol blend	Mixture
Ethoxylated Nonylphenol	68412-54-4
Ethoxylated oleylamine	26635-93-8
Ethylene Glycol	107-21-1
Glycol Ethers	111-76-2
Guar gum	9000-30-0
Hydrogen Chloride	7647-01-0
Hydrotreated light distillates, non-aromatic, BTEX free	64742-47-8
Isopropyl alcohol	67-63-0
liquid, 2,2-dibromo-3-nitrilopropionamide	10222-01-2
Microparticle	Proprietary
Petroleum Distillates (BTEX Below Detect)	64742-47-8
Polyacrylamide	57-55-6
Propargyl Alcohol	107-19-7
Propylene Glycol	57-55-6
Quartz	14808-60-7
Sillica, crystalline quartz	7631-86-9
Sodium Chloride	7647-14-5
Sodium Hydroxide	1310-73-2
Sugar	57-50-1
Surfactant	68439-51-0
Suspending agent (solid)	14808-60-7
Tar bases, quinoline derivs, benzyl chloride-quaternized	72480-70-7
Solvent Naphtha, petroleum, heavy aliph	64742-96-7
Soybean Oil, Me ester	67784-80-9
Copolymer of Maleic and Acrylic Acid	52255-49-9
DETA phosphonate	15827-60-8
Hexamethylene Triamine Penta	34690-00-1
Phosphino Carboxylic acid polymer	71050-62-9
Hexamethylene Diamine Tetra	23605-75-5
2-Propenoic acid, polymer with 2 propenamide	9003-06-9
Hexamethylene diamine penta (methylene phosphonic acid)	23605-74-5
Diethylene Glycol	111-46-6
Methenamine	100-97-0
Polyethylene polyamine	68603-67-8
Coco amine	61791-14-8
2-Propyn-1-olcompound with methyloxirane	38172-91-7

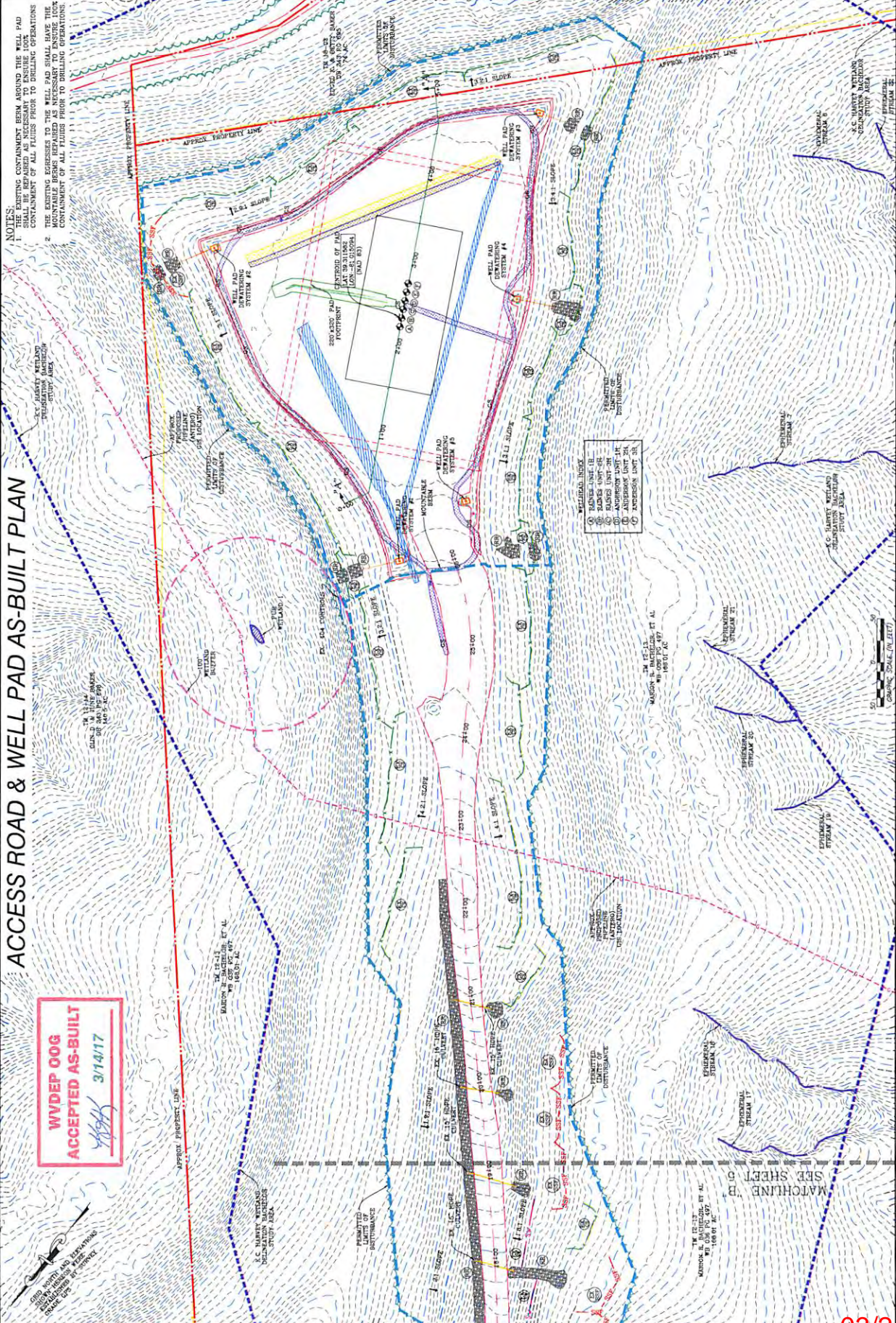
Received  
 Office of Oil & Gas  
 JAN 17 2017

03/24/2017





REVISION	DATE





**LOCATION COORDINATES:**

ACCESS ROAD ENTRANCE  
LATITUDE: 39.313130 LONGITUDE: -81.023456 (NAD 83)  
N 4351526.19 E 497977.90 (UTM ZONE 17 METERS)

CENTER OF TANK "A"  
LATITUDE: 39.314146 LONGITUDE: -81.020823 (NAD 83)  
N 4351638.83 E 498204.94 (UTM ZONE 17 METERS)

CENTER OF TANK "B"  
LATITUDE: 39.314215 LONGITUDE: -81.020319 (NAD 83)  
N 4351646.46 E 498248.37 (UTM ZONE 17 METERS)

CENTROID OF PAD  
LATITUDE: 39.311582 LONGITUDE: -81.015094 (NAD 83)  
N 4351354.21 E 498698.89 (UTM ZONE 17 METERS)

**GENERAL DESCRIPTION:**

THE ACCESS ROAD(S), WATER CONTAINMENT PAD, AND WELL PAD HAVE BEEN CONSTRUCTED TO AID IN THE DEVELOPMENT OF INDIVIDUAL MARCELLUS SHALE GAS WELLS.

**FLOODPLAIN NOTES:**

THE SITE IS LOCATED WITHIN FEMA FLOOD ZONE "X" PER FEMA FLOOD MAP #54085C0100C.

**MISS UTILITY STATEMENT:**

ANTERO RESOURCES CORPORATION HAS NOTIFIED MISS UTILITY OF WEST VIRGINIA FOR THE LOCATING OF UTILITIES PRIOR TO THIS PROJECT DESIGN; TICKET #1604013832.

**ENTRANCE PERMIT:**

ANTERO RESOURCES CORPORATION HAS OBTAINED AN ENCROACHMENT PERMIT (FORM MM-109) FROM THE WEST VIRGINIA DEPARTMENT OF TRANSPORTATION DIVISION OF HIGHWAYS, PRIOR TO COMMENCEMENT OF CONSTRUCTION ACTIVITIES.

**ENVIRONMENTAL NOTES:**

STREAM AND WETLAND DELINEATIONS WERE PERFORMED IN OCTOBER 2014 AND JANUARY 2016 BY KC HARVEY ENVIRONMENTAL, LLC TO REVIEW THE SITE FOR WATERS AND WETLANDS THAT ARE MOST LIKELY WITHIN THE REGULATORY PURVIEW OF THE U.S. ARMY CORPS OF ENGINEERS (USACE) AND/OR THE WEST VIRGINIA DEPARTMENT OF ENVIRONMENTAL PROTECTION (WVDEP). THE JANUARY 08, 2016 STREAM AND WETLAND DELINEATION INDEX MAP WAS PREPARED BY KC HARVEY ENVIRONMENTAL, LLC AND SUMMARIZES THE RESULTS OF THE FIELD DELINEATION. THE MAP DOES NOT, IN ANY WAY, REPRESENT A JURISDICTIONAL DETERMINATION OF THE LANDWARD LIMITS OF WATERS AND WETLANDS WHICH MAY BE REGULATED BY THE USACE OR THE WVDEP.

**GEOTECHNICAL NOTES:**

A SUBSURFACE INVESTIGATION OF THE SITE WAS PERFORMED BY PENNSYLVANIA SOIL & ROCK, INC. BETWEEN FEBRUARY 25, 2016 & MARCH 2, 2016. THE REPORT PREPARED BY PENNSYLVANIA SOIL & ROCK, INC., DATED MARCH 10, 2016, REFLECTS THE RESULTS OF THE SUBSURFACE INVESTIGATION. THE INFORMATION AND RECOMMENDATIONS CONTAINED IN THIS REPORT WERE USED IN THE PREPARATION OF THESE PLANS. PLEASE REFER TO THE SUBSURFACE INVESTIGATION REPORT BY PENNSYLVANIA SOIL & ROCK, INC. FOR ADDITIONAL INFORMATION, AS NEEDED.

**PROJECT CONTACTS:**

CHARLES E. COMPTON, III - SURVEYING COORDINATOR  
CELL: (304) 719-6449

**OPERATOR:**

ANTERO RESOURCES CORPORATION  
535 WHITE OAKS BLVD.  
BRIDGEPORT, WV 26330  
PHONE: (304) 842-4100  
FAX: (304) 842-4102

JIM WILSON - LAND AGENT  
OFFICE: (304) 842-4419 CELL: (304) 671-2708

**ENGINEER/SURVEYOR:**

NAVITUS ENGINEERING, INC.  
CYRUS S. KUMP, PE - PROJECT MANAGER/ENGINEER  
OFFICE: (888) 662-4185 CELL: (540) 686-8747

ELI WAGONER - ENVIRONMENTAL ENGINEER  
OFFICE: (304) 842-4068 CELL: (304) 476-9770

JON McEVERS - OPERATIONS SUPERINTENDENT  
OFFICE: (303) 357-6799 CELL: (303) 808-2423

AARON KUNZLER - CONSTRUCTION SUPERVISOR  
CELL: (405) 227-8344

ANTHONY SMITH - FIELD ENGINEER  
OFFICE: (304) 842-4208 CELL: (304) 673-6196

**ENVIRONMENTAL:**

KC HARVEY ENVIRONMENTAL, LLC  
SHANNON THOMPSON - STAFF SCIENTIST  
OFFICE: (740) 373-1970 CELL: (970) 396-8250

**GEOTECHNICAL:**

PENNSYLVANIA SOIL & ROCK, INC.  
CHRISTOPHER W. SAMIOS - PROJECT ENGINEER  
OFFICE: (412) 372-4000 CELL: (412) 589-0662

**RESTRICTIONS NOTES:**

1. THERE ARE NO PERENNIAL STREAMS, WETLANDS, LAKES, PONDS, OR RESERVOIRS WITHIN 100 FEET OF THE WELL PAD AND LOD.
2. THERE ARE NO NATURALLY PRODUCING TROUT STREAMS WITHIN 300 FEET OF THE WELL PAD AND LOD.
3. THERE ARE NO GROUNDWATER INTAKE OR PUBLIC WATER SUPPLY FACILITIES WITHIN 1000 FEET OF THE WELL PAD AND LOD.
4. THERE ARE NO APPARENT EXISTING WATER WELLS OR DEVELOPED SPRINGS WITHIN 250 FEET OF THE WELL(S) BEING DRILLED.
5. THERE ARE NO OCCUPIED DWELLING STRUCTURES WITHIN 625 FEET OF THE CENTER OF THE WELL PAD.
6. THERE ARE NO AGRICULTURAL BUILDINGS LARGER THAN 2,500 SQUARE FEET WITHIN 625 FEET OF THE CENTER OF THE WELL PAD.

**NOTES:**

1. ALL BMP'S MUST REMAIN IN PLACE AND FUNCTIONAL UNTIL ALL AREAS WITHIN THE LIMIT OF DISTURBANCE ARE COMPLETE AND PERMANENTLY STABILIZED. MAINTENANCE MUST INCLUDE INSPECTION OF ALL EROSION AND SEDIMENT CONTROLS AFTER EACH RUNOFF EVENT IN EXCESS OF 0.5" AND ON A BIWEEKLY BASIS.
2. THE CONSTRUCTION SITE SHOULD BE STABILIZED AS SOON AS POSSIBLE AFTER COMPLETION. ESTABLISHMENT OF FINAL STABILIZATION MUST BE INITIATED NO LATER THAN 7 DAYS AFTER REACHING FINAL GRADE. FINAL STABILIZATION MEANS THAT ALL SOIL-DISTURBING ACTIVITIES ARE COMPLETED, AND THAT EITHER A PERMANENT VEGETATIVE COVER WITH A DENSITY OF 70% OR GREATER HAS BEEN ESTABLISHED OR THAT THE SURFACE HAS BEEN STABILIZED BY HARD COVER SUCH AS PAVEMENT OR BUILDINGS. IT SHOULD BE NOTED THAT THE 70% REQUIREMENT REFERS TO THE TOTAL AREA VEGETATED AND NOT JUST A PERCENT OF THE SITE.
3. ALL PERMANENT SEDIMENT CONTROL MEASURES CAN BE REMOVED AFTER THE SITE IS PERMANENTLY STABILIZED AND APPROVAL IS RECEIVED FROM THE WVDEP.
4. ANY AREAS DISTURBED BY REMOVAL OF CONTROLS SHALL BE REPAIRED, STABILIZED, AND PERMANENTLY SEEDDED.
5. THE AS-BUILT INFORMATION SHOWN HEREON REFLECTS FIELD DATA COLLECTED RELATING TO THE FINAL GRADING OF THE DISTURBED AREA AS OF NOVEMBER 29, 2016. NAVITUS ENGINEERING IS NOT RESPONSIBLE FOR ANY CHANGES MADE TO THE SITE AFTER THE ABOVE MENTIONED DATES.
6. THE EXISTING CONTAINMENT BERM AROUND THE WELL PAD SHALL BE REPAIRED AS NECESSARY TO ENSURE 100% CONTAINMENT OF ALL FLUIDS PRIOR TO DRILLING OPERATIONS
7. THE EXISTING EGRESSES TO THE WELL PAD SHALL HAVE THE MOUNTABLE BERMS REPAIRED AS NECESSARY TO ENSURE 100% CONTAINMENT OF ALL FLUIDS PRIOR TO DRILLING OPERATIONS.

# BACHELOR WELL PAD & WATER CONTAINMENT PAD AS-BUILT AND EROSION CONTROL IMPROVEMENTS

CLAY DISTRICT, RITCHIE COUNTY  
BONDS CREEK WATER

USGS 7.5 ELLENBORO & PENNS



2000 0  
SCALE: 1" = 2000'

WEST VIRGINIA COUNTY MAP



(NOT TO SCALE)

**AS-BUILT CERTIFICATIONS:**

THE DRAWINGS, CONSTRUCTION NOTES, AND REFERENCE DIAGRAMS ATTACHED HERETO HAVE BEEN PREPARED IN ACCORDANCE WITH THE WEST VIRGINIA CODE OF STATE RULES, DIVISION OF ENVIRONMENTAL PROTECTION, OFFICE OF OIL AND GAS CRS 35-8.



# WATER CONTAINMENT PAD DESIGN & SEDIMENT RETENTION PLAN

CLAY DISTRICT, WEST VIRGINIA  
UNDEVELOPED  
BACHOR QUAD MAPS



WEST VIRGINIA STATE PLANE COORDINATE SYSTEM  
NORTH ZONE, NAD83  
ELEVATION BASED ON NAVD83  
ESTABLISHED BY SURVEY GRADE GPS & OPUS  
POST-PROCESSING

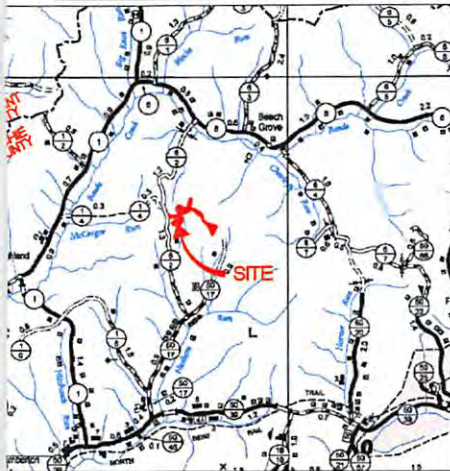
### SHEET INDEX:

- 1 - COVER SHEET
- 2 - LEGEND
- 3 - OVERALL PLAN SHEET INDEX
- 4-5 - ACCESS ROAD & WATER CONTAINMENT PAD AS-BUILT PLAN
- 6 - ACCESS ROAD & WELL PAD AS-BUILT PLAN
- 7 - ACCESS ROAD AS-BUILT PROFILES
- 8 - WELL PAD & WATER CONTAINMENT PAD AS-BUILT SECTIONS

BACHELOR LIMITS OF DISTURBANCE AREA (AC)	
<b>Total Site</b>	
Access Road "A" (2,595')	10.45
Access Road "B" (706')	1.19
Well Pad	5.43
Water Containment Pad	3.19
Excess/Topsoil Material Stockpiles	10.77
<b>Total Affected Area</b>	<b>31.03</b>
Total Wooded Acres Disturbed	29.30
<b>Impacts to Marion R. Bachelor, Et Al TM 12-13</b>	
Access Road "A" (2,595')	10.45
Access Road "B" (706')	1.19
Well Pad	5.09
Water Containment Pad	3.19
Excess/Topsoil Material Stockpiles	10.77
<b>Total Affected Area</b>	<b>30.69</b>
Total Wooded Acres Disturbed	28.96
<b>Impacts to Edgel K. &amp; Betty Baker TM 18-02</b>	
Well Pad	0.34
<b>Total Affected Area</b>	<b>0.34</b>
Total Wooded Acres Disturbed	0.34

300

### WVDOH COUNTY ROAD MAP



Proposed Well Name	WV North NAD 27	WV North NAD 83	UTM (METERS) Zone 17	NAD 83 Lat & Long
Raines Unit 1H	N 299189.85 E 1571267.35	N 299223.46 E 1539826.42	N 4351356.70 E 498696.31	LAT 39-18-41.7759 LONG -81-00-54.4397
Raines Unit 2H	N 299180.97 E 1571271.94	N 299214.58 E 1539831.01	N 4351354.01 E 498697.76	LAT 39-18-41.6888 LONG -81-00-54.3793
Raines Unit 3H	N 299172.09 E 1571276.54	N 299205.70 E 1539835.60	N 4351351.33 E 498699.20	LAT 39-18-41.6018 LONG -81-00-54.3100
Anderson Unit 1H	N 299163.20 E 1571281.13	N 299196.82 E 1539840.19	N 4351348.65 E 498700.64	LAT 39-18-41.5148 LONG -81-00-54.2587
Anderson Unit 2H	N 299154.32 E 1571285.72	N 299187.93 E 1539844.78	N 4351345.96 E 498702.09	LAT 39-18-41.4278 LONG -81-00-54.1984
Anderson Unit 3H	N 299145.44 E 1571290.31	N 299179.05 E 1539849.38	N 4351343.28 E 498703.53	LAT 39-18-41.3408 LONG -81-00-54.1380
Well Pad Elevation	1,193.0			

Stream and Impact Cause	Permanent Impacts			Temp. Impacts	Temp. Disturb.	Total Disturbance (LF)
	Culvert/Fill (LF)	Inlets/Outlets Structures (LF)	Cofferdam/E&S Controls (LF)	Distance to L.O.D. (LF)		
Stream 3 (Water Containment Pad)	0	0	0	14	14	
Stream 8 (Access Road "A")	0	0	25	23	48	
Stream 9 (Access Road "A")	0	0	0	14	14	
Stream 11 (Access Road "A")	0	0	0	54	54	
Stream 14 (Stockpile "B")	0	0	0	8	8	
Stream 16 (Access Road "A")	8	19	22	16	65	



Telephone: (888) 662-4185 | www.NavitusEng.com

REVISION	DATE



THIS DOCUMENT WAS PREPARED FOR: ANTERO RESOURCES CORPORATION

COVER SHEET  
**BACHELOR**  
WELL PAD & WATER CONTAINMENT PAD  
CLAY DISTRICT  
RITCHIE COUNTY, WEST VIRGINIA

MISS Utility of West Virginia  
1-800-245-4848  
West Virginia State Law  
(Section XIV: Chapter 24-C)  
Requires that you call two  
business days before you dig in  
the state of West Virginia.  
IT'S THE LAW!!

Michael Stoff  
1/24/17

**REPRODUCTION NOTE**  
THESE PLANS WERE CREATED TO BE PLOTTED ON 22"x34" (ANSI D) PAPER. HALF SCALE DRAWINGS ARE ON 11"x17" (ANSI B) PAPER.  
THESE PLANS WERE CREATED FOR COLOR PLOTTING AND ANY REPRODUCTIONS IN GRAY SCALE OR COLOR MAY RESULT IN A LOSS OF INFORMATION AND SHOULD NOT BE USED FOR CONSTRUCTION PURPOSES.



DATE: 01/10/2017

SCALE: AS SHOWN