



---

west virginia department of environmental protection

---

Office of Oil and Gas  
601 57<sup>th</sup> Street, S.E.  
Charleston, WV 25304  
(304) 926-0450  
fax: (304) 926-0452

Jim Justice , Governor  
Austin Caperton , Cabinet Secretary  
www.dep.wv.gov

Tuesday, June 27, 2017  
WELL WORK PERMIT  
Horizontal 6A / New Drill

ANTERO RESOURCES CORPORATION (A)  
1615 WYNKOOP STREET

DENVER, CO 80202

Re: Permit approval for PRITCHARD UNIT 2H  
47-085-10323-00-00

This well work permit is evidence of permission granted to perform the specified well work at the location described on the attached pages and located on the attached plat, subject to the provisions of Chapter 22 of the West Virginia Code of 1931, as amended, and all rules and regulations promulgated thereunder, and to any additional specific conditions and provisions outlined in the pages attached hereto. Notification shall be given by the operator to the Oil and Gas Inspector at least 24 hours prior to the construction of roads, locations, and/or pits for any permitted work. In addition, the well operator shall notify the same inspector 24 hours before any actual well work is commenced and prior to running and cementing casing. Spills or emergency discharges must be promptly reported by the operator to 1-800-642-3074 and to the Oil and Gas Inspector.

Please be advised that form WR-35, Well Operators Report of Well Work is to be submitted to this office within 90 days of completion of permitted well work, as should form WR-34 Discharge Monitoring Report within 30 days of discharge of pits, if applicable. Failure to abide by all statutory and regulatory provisions governing all duties and operations hereunder may result in suspension or revocation of this permit and, in addition, may result in civil and/or criminal penalties being imposed upon the operators.

Per 35 CSR 4-5.2.g this permit will expire in two (2) years from the issue date unless permitted well work is commenced. If there are any questions, please feel free to contact me at (304) 926- 0450.



James A. Martin  
Chief

Operator's Well Number: PRITCHARD UNIT 2H  
Farm Name: LYNWOOD IRELAND ET AL  
U.S. WELL NUMBER: 47-085-10323-00-00  
Horizontal 6A / New Drill  
Date Issued: 6/27/2017

Promoting a healthy environment.

# PERMIT CONDITIONS

West Virginia Code § 22-6A-8(d) allows the Office of Oil and Gas to place specific conditions upon this permit. Permit conditions have the same effect as law. Failure to adhere to the specified permit conditions may result in enforcement action.

---

## CONDITIONS

---

1. This proposed activity may require permit coverage from the United States Army Corps of Engineers (USACE). Through this permit, you are hereby being advised to consult with USACE regarding this proposed activity.
2. If the operator encounters an unanticipated void, or an anticipated void at an unanticipated depth, the operator shall notify the inspector within 24 hours. Modifications to the casing program may be necessary to comply with W. Va. Code § 22-6A-5a (12), which requires drilling to a minimum depth of thirty feet below the bottom of the void, and installing a minimum of twenty (20) feet of casing. Under no circumstance should the operator drill more than one hundred (100) feet below the bottom of the void or install less than twenty (20) feet of casing below the bottom of the void.
3. When compacting fills, each lift before compaction shall not be more than 12 inches in height, and the moisture content of the fill material shall be within limits as determined by the Standard Proctor Density test of the actual soils used in specific engineered fill, ASTM D698, Standard Test Method for Laboratory Compaction Characteristics of Soil Using Standard Effort, to achieve 95 % compaction of the optimum density. Each lift shall be tested for compaction, with a minimum of two tests per lift per acre of fill. All test results shall be maintained on site and available for review.
4. Operator shall install signage per § 22-6A-8g (6) (B) at all source water locations included in their approved water management plan within 24 hours of water management plan activation.
5. Oil and gas water supply wells will be registered with the Office of Oil and Gas and all such wells will be constructed and plugged in accordance with the standards of the Bureau for Public Health set forth in its Legislative rule entitled *Water Well Regulations*, 64 C.S.R. 19. Operator is to contact the Bureau of Public Health regarding permit requirements. In lieu of plugging, the operator may transfer the well to the surface owner upon agreement of the parties. All drinking water wells within fifteen hundred feet of the water supply well shall be flow tested by the operator upon request of the drinking well owner prior to operating the water supply well.
6. Pursuant to the requirements pertaining to the sampling of domestic water supply wells/springs the operator shall, no later than thirty (30) days after receipt of analytical data provide a written copy to the Chief and any of the users who may have requested such analyses.
7. 24 hours prior to the initiation of the completion process the operator shall notify the Chief or his designee.
8. During the completion process the operator shall monitor annular pressures and report any anomaly noticed to the chief or his designee immediately.
9. If any explosion or other accident causing loss of life or serious personal injury occurs in or about a well or well work on a well, the well operator or its contractor shall give notice, stating the particulars of the explosion or accident, to the oil and gas inspector and the Chief, within 24 hours of said accident.
10. During the casing and cementing process, in the event cement does not return to the surface, the oil and gas inspector shall be notified within 24 hours.

# PERMIT CONDITIONS

API 047-085-10323

11. The operator shall provide to the Office of Oil and Gas the dates of each of the following within 30 days of their occurrence: completion of construction of the well pad, commencement of drilling, cessation of drilling, completion of any other permitted well work, and completion of the well. Such notice shall be provided by sending an email to [DEPOOGNotify@wv.gov](mailto:DEPOOGNotify@wv.gov).

3/16

WW-6B  
(04/15)

API NO. 47-085 - \_\_\_\_\_  
 OPERATOR WELL NO. Pritchard Unit 2H  
 Well Pad Name: Ireland North Pad

STATE OF WEST VIRGINIA  
DEPARTMENT OF ENVIRONMENTAL PROTECTION, OFFICE OF OIL AND GAS  
WELL WORK PERMIT APPLICATION

1) Well Operator: Antero Resources Corporation 494507062 085- Ritchie Union Pullman 7.5'  
 Operator ID County District Quadrangle

2) Operator's Well Number: Pritchard Unit 2H Well Pad Name: Ireland North Pad

3) Farm Name/Surface Owner: Lynwood Ireland, et al Public Road Access: CR 9

4) Elevation, current ground: 947' Elevation, proposed post-construction: 947'

5) Well Type (a) Gas  Oil \_\_\_\_\_ Underground Storage \_\_\_\_\_  
 Other \_\_\_\_\_  
 (b) If Gas Shallow  Deep \_\_\_\_\_  
 Horizontal

*Michael Stoff*  
 3/16/17

6) Existing Pad: Yes or No Yes

7) Proposed Target Formation(s), Depth(s), Anticipated Thickness and Expected Pressure(s):  
Marcellus Shale: 6500' TVD, Anticipated Thickness- 50 feet, Associated Pressure- 3000#

8) Proposed Total Vertical Depth: 6500' TVD

9) Formation at Total Vertical Depth: Marcellus

10) Proposed Total Measured Depth: 17000' MD

11) Proposed Horizontal Leg Length: 8709'

12) Approximate Fresh Water Strata Depths: 69', 279', 359'

13) Method to Determine Fresh Water Depths: Offset well records. Depths have been adjusted according to surface elevations.

14) Approximate Saltwater Depths: 1451', 1807'

15) Approximate Coal Seam Depths: 343'

16) Approximate Depth to Possible Void (coal mine, karst, other): None Anticipated

17) Does Proposed well location contain coal seams directly overlying or adjacent to an active mine? Yes \_\_\_\_\_ No

(a) If Yes, provide Mine Info: Name: \_\_\_\_\_  
 Depth: \_\_\_\_\_  
 Seam: \_\_\_\_\_  
 Owner: \_\_\_\_\_

RECEIVED  
 Office of Oil and Gas  
 MAR 20 2017

WV Department of  
 Environmental Protection



WW-6B  
(04/15)

API NO. 47- 085

OPERATOR WELL NO. Pritchard Unit 2H

Well Pad Name: Ireland North Pad

18)

**CASING AND TUBING PROGRAM**

TYPE	Size (in)	New or Used	Grade	Weight per ft. (lb/ft)	FOOTAGE: For Drilling (ft)	INTERVALS: Left in Well (ft)	CEMENT: Fill-up (Cu. Ft.)/CTS
Conductor	20"	New	H-40	94#	40'	40'	CTS, 38 Cu. Ft.
Fresh Water	13-3/8"	New	J-55/H-40	54.5#/48#	410' *See #19	410' *See #19	CTS, 570 Cu. Ft.
Coal	9-5/8"	New	J-55	36#	2500'	2500'	CTS, 1018 Cu. Ft.
Intermediate							
Production	5-1/2"	New	P-110	20#	17000'	17000'	CTS, 4267 Cu. Ft.
Tubing	2-3/8"	New	N-80	4.7#		7100'	
Liners							

*MBC  
3/16/17*

TYPE	Size (in)	Wellbore Diameter (in)	Wall Thickness (in)	Burst Pressure (psi)	Anticipated Max. Internal Pressure (psi)	Cement Type	Cement Yield (cu. ft./k)
Conductor	<del>20"</del> 30"	24"	0.438"	1530	50	Class A	1.18
Fresh Water	13-3/8"	17-1/2"	0.38"/0.33"	2730/1730	1000	Class A	1.18
Coal	9-5/8"	12-1/4"	0.352"	3520	1500	Class A	1.18
Intermediate							
Production	5-1/2"	8-3/4" & 8-1/2"	0.361"	12,630	2500	Lead-HPOZ & Tall - H	H/POZ-1.44 & H-1.8
Tubing	2-3/8"	4.778"	0.19"	11,200			
Liners							

**PACKERS**

Kind:	N/A			
Sizes:	N/A			
Depths Set:	N/A			

RECEIVED  
Office of Oil and Gas  
MAR 20 2017  
Page 2 of 3  
WV Department of  
Environmental Protection

WW-6B  
(10/14)

API NO. 47-085 -  
OPERATOR WELL NO. Pritchard Unit 2H  
Well Pad Name: Ireland North Pad

19) Describe proposed well work, including the drilling and plugging back of any pilot hole:

Drill, perforate, fracture a new horizontal shallow well and complete Marcellus Shale.

\*Antero will be air drilling the fresh water string which makes it difficult to determine when freshwater is encountered, therefore we have built in a buffer for the casing setting depth which helps to ensure that all fresh water zones are covered.

20) Describe fracturing/stimulating methods in detail, including anticipated max pressure and max rate:

Antero plans to pump Slickwater into the Marcellus Shale formation in order to ready the well for production. The fluid will be comprised of approximately 99 percent water and sand, with less than 1 percent special-purpose additives as shown in the attached "List of Anticipated Additives Used for Fracturing or Stimulating Well."

Anticipated Max Pressure - 9300 lbs  
Anticipated Max Rate - 80 bpm

MAG  
3/16/12

21) Total Area to be disturbed, including roads, stockpile area, pits, etc., (acres): 28.70 existing acres

22) Area to be disturbed for well pad only, less access road (acres): 4.09 existing acres

23) Describe centralizer placement for each casing string:

Conductor: no centralizers  
Surface Casing: one centralizer 10' above the float shoe, one on the Insert float collar and one every 4th joint spaced up the hole to surface.  
Intermediate Casing: one centralizer above float joint, one centralizer 5' above float collar and one every 4th collar to surface.  
Production Casing: one centralizer at shoe joint and one every 3 joints to top of cement in Intermediate casing.

24) Describe all cement additives associated with each cement type:

Conductor: no additives, Class A cement.  
Surface: Class A cement with 2-3% calcium chloride and 1/4 lb of flake  
Intermediate: Class A cement with 1/4 lb of flake, 5 gallons of clay treat  
Production: Lead cement- 50/50 Class H/Poz + 1.5% salt + 1% C-45 + 0.5% C-16a + 0.2% C-12 + 0.45% C-20 + 0.05% C-51  
Production: Tail cement- Class H + 45 PPS Calcium Carbonate + 1.0% FL-160 + 0.2% ACGB-47 + 0.05% ACSA-51 + 0.2% ACR-20

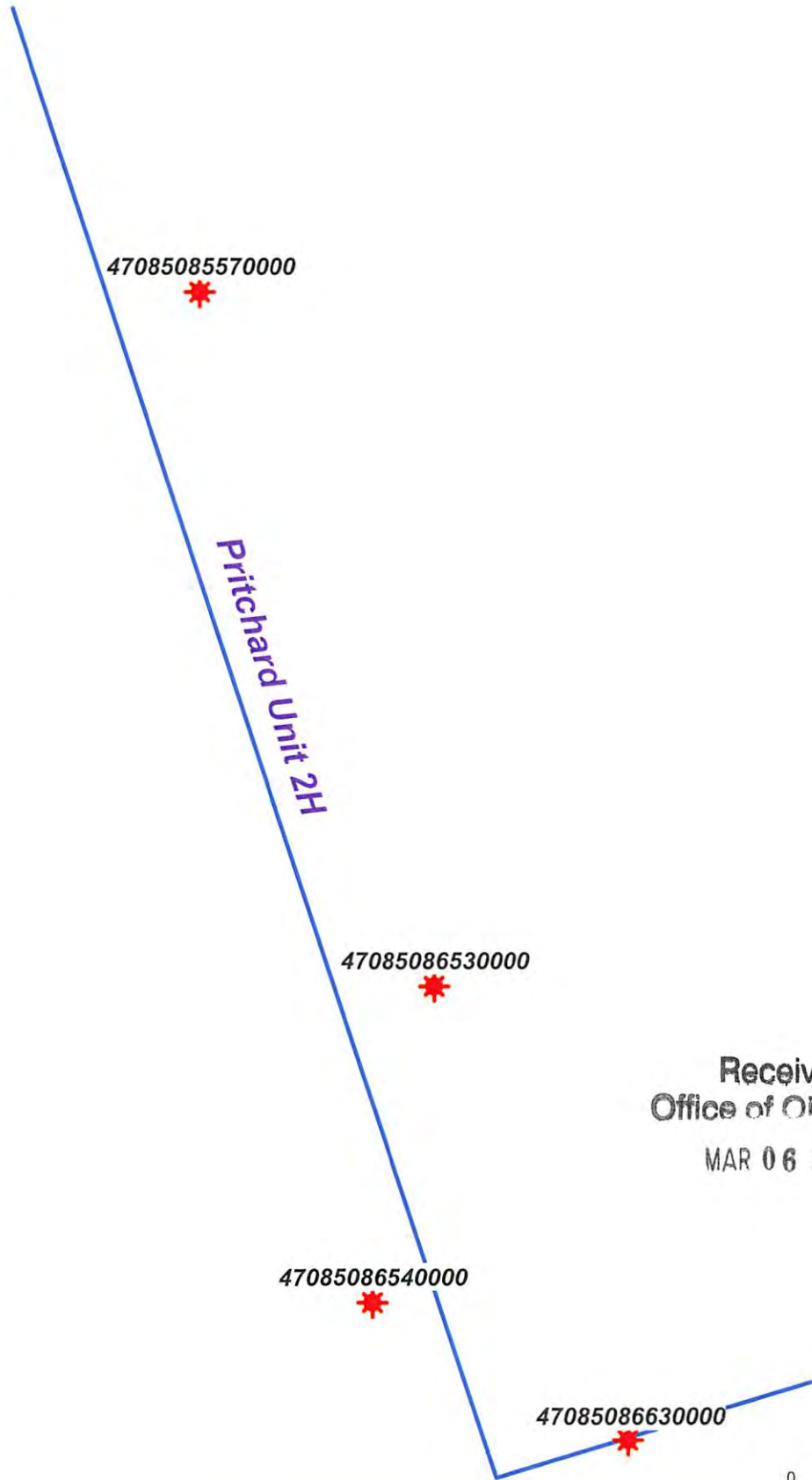
25) Proposed borehole conditioning procedures:

Conductor: blowhole clean with air, run casing, 10 bbls fresh water.  
Surface: blowhole clean with air, trip to conductor shoe, trip to bottom, blowhole clean with air, trip out, run casing, circulate pipe capacity + 40 bbls fresh water followed by 25 bbls bentonite mud, 10 bbls fresh water spacer.  
Intermediate: blowhole clean with air, trip to surface casing shoe, trip to bottom, blowhole clean with air, trip out, run casing, circulate 40 bbls brine water followed by 10 bbls fresh water and 25 bbls bentonite mud, pump 10 bbls fresh water.  
Production: circulate with 14 lb/gal NaCl mud, trip to middle of lateral, circulate, pump high viscosity sweep, trip to base of curve, pump high viscosity sweep, trip to top of curve, trip to bottom, circulate, pump high viscosity sweep, trip out, run casing, circulate 10 bbls fresh water, pump 48 bbls barite pill, pump 10 bbls fresh water followed by 48 bbls mud flush and 10 bbls water.

Office of Oil and Gas

\*Note: Attach additional sheets as needed.

MAR 20 2017



Received  
Office of Oil & Gas  
MAR 06 2017



API 047-085-10323

Well Name	Well Number	Company	IS	IS - Current Reference to well (SI)	IS - E.P. #	IS - E.P. # (2)	IS - E.P. # (3)	IS - E.P. # (4)	IS - E.P. # (5)	IS - E.P. # (6)	IS - E.P. # (7)	IS - E.P. # (8)	IS - E.P. # (9)	IS - E.P. # (10)	IS - E.P. # (11)	IS - E.P. # (12)	IS - E.P. # (13)	IS - E.P. # (14)	IS - E.P. # (15)	IS - E.P. # (16)	IS - E.P. # (17)	IS - E.P. # (18)	IS - E.P. # (19)	IS - E.P. # (20)	
47500000000000000000	1	ATCO OIL COMPANY	1	101	101	101	101	101	101	101	101	101	101	101	101	101	101	101	101	101	101	101	101	101	101
47500000000000000000	2	ATCO OIL COMPANY	2	201	201	201	201	201	201	201	201	201	201	201	201	201	201	201	201	201	201	201	201	201	201
47500000000000000000	3	ATCO OIL COMPANY	3	301	301	301	301	301	301	301	301	301	301	301	301	301	301	301	301	301	301	301	301	301	301
47500000000000000000	4	ATCO OIL COMPANY	4	401	401	401	401	401	401	401	401	401	401	401	401	401	401	401	401	401	401	401	401	401	401
47500000000000000000	5	ATCO OIL COMPANY	5	501	501	501	501	501	501	501	501	501	501	501	501	501	501	501	501	501	501	501	501	501	501

Received  
Office of Oil & Gas  
MAR 06 2017



WW-9  
(2/15)

API Number 47 - 085 -  
Operator's Well No. Pritchard Unl 2H

STATE OF WEST VIRGINIA  
DEPARTMENT OF ENVIRONMENTAL PROTECTION  
OFFICE OF OIL AND GAS

FLUIDS/ CUTTINGS DISPOSAL & RECLAMATION PLAN

Operator Name Antero Resources Corporation OP Code 494507062

Watershed (HUC 10) South Fork Hughes River Quadrangle Pullman 7.5'

Do you anticipate using more than 5,000 bbls of water to complete the proposed well work? Yes  No

Will a pit be used? Yes  No

If so, please describe anticipated pit waste: No pit will be used at this site (Drilling and Flowback Fluids will be stored in tanks. Cuttings will be tanked and hauled off site.)

Will a synthetic liner be used in the pit? Yes  No  If so, what ml.? N/A

Proposed Disposal Method For Treated Pit Wastes:

- Land Application
- Underground Injection ( UIC Permit Number \*UIC Permit # will be provided on Form WR-34 )
- Reuse (at API Number Future permitted well locations when applicable. API# will be provided on Form WR-34 )
- Off Site Disposal (Supply form WW-9 for disposal location) (Meadowfill Landfill Permit #SWF-1032-98)  
Northwestern Landfill Permit #SWF-1025/  
WV0109410
- Other (Explain \_\_\_\_\_)

MAG  
3/16/17

Will closed loop system be used? If so, describe: Yes

Drilling medium anticipated for this well (vertical and horizontal)? Air, freshwater, oil based, etc. Surface - Air/Freshwater, Intermediate - Dust/Stiff Foam, Production - Water Based Mud

-If oil based, what type? Synthetic, petroleum, etc. N/A

Additives to be used in drilling medium? Please See Attachment

Drill cuttings disposal method? Leave in pit, landfill, removed offsite, etc. Stored in tanks, removed offsite and taken to landfill

-If left in pit and plan to solidify what medium will be used? (cement, lime, sawdust) N/A

-Landfill or offsite name/permit number? Meadowfill Landfill (Permit #SWF-1032-98), Northwestern Landfill (Permit # SWF-1025/WV0109410)

Permittee shall provide written notice to the Office of Oil and Gas of any load of drill cuttings or associated waste rejected at any West Virginia solid waste facility. The notice shall be provided within 24 hours of rejection and the permittee shall also disclose where it was properly disposed.


I certify that I understand and agree to the terms and conditions of the GENERAL WATER POLLUTION PERMIT issued on August 1, 2005, by the Office of Oil and Gas of the West Virginia Department of Environmental Protection. I understand that the provisions of the permit are enforceable by law. Violations of any term or condition of the general permit and/or other applicable law or regulation can lead to enforcement action.

I certify under penalty of law that I have personally examined and am familiar with the information submitted on this application form and all attachments thereto and that, based on my inquiry of those individuals immediately responsible for obtaining the information, I believe that the information is true, accurate, and complete. I am aware that there are significant penalties for submitting false information, including the possibility of fine or imprisonment.

Company Official Signature [Signature]

Company Official (Typed Name) Cole Kilstrom

Company Official Title Environmental & Regulatory Manager



Subscribed and sworn before me this 3 day of March, 20 17

[Signature] Notary Public MAR 20 2017

My commission expires July 21, 2018

Form WW-9

Operator's Well No. Pritchard Unit 2H

**Antero Resources Corporation**

Proposed Revegetation Treatment: Acres Disturbed 28.70 existing acres Prevegetation pH \_\_\_\_\_

Lime 2-4 Tons/acre or to correct to pH 6.5

Fertilizer type Hay or straw or Wood Fiber (will be used where needed)

Fertilizer amount 500 lbs/acre

Mulch 2-3 Tons/acre

Well Pad (4.02 acres) + Access Road (10.29 acres) + Topsoil/Excess Material (1.71 acres) + Additional Clearing (12.61 acres) = 28.70 Existing Acres

**Seed Mixtures**

Temporary		Permanent	
Seed Type	lbs/acre	Seed Type	lbs/acre
<u>Annual Ryegrass</u>	<u>40</u>	<u>Fox Tail / Grassy</u>	<u>40</u>
_____	_____	<u>Perennial Rye Grass</u>	<u>30</u>
_____	_____	<u>Crown Vetch</u>	<u>20</u>
_____	_____	_____	_____
*or type of grass seed requested by surface owner		*or type of grass seed requested by surface owner	

Attach:

Drawing(s) of road, location, pit and proposed area for land application (unless engineered plans including this info have been provided)

Photocopied section of involved 7.5' topographic sheet.

Plan Approved by: Michael Daff

Comments: Preseed & mulch any disturbed areas per WVDEP regulations. Maintain & upgrade E-n-s as necessary.

Title: Oil & Gas Inspector

Date: 3/16/17

Field Reviewed? ( ) Yes (  ) No

RECEIVED  
Office of Oil and Gas

MAR 20 2017

WV Department of  
Environmental Protection

## *Form WW-9 Additives Attachment*

### SURFACE INTERVAL

1. Fresh Water
2. Soap –Foamer AC
3. Air

### INTERMEDIATE INTERVAL

#### *STIFF FOAM RECIPE:*

- 1) 1 ppb Soda Ash / Sodium Carbonate-Alkalinity Control Agent
- 2) 1 ppb Conqor 404 ( 11.76 ppg) / Corrosion Inhibitor
- 3) 4 ppb KLA-Gard ( 9.17 ppg) / Amine Acid Complex-Shale Stabilizer
- 4) 1ppb Mil Pac R / Sodium Carboxymethylcellulose-Filtration Control Agent
- 5) 12 ppb KCL / Potassium Chloride-inorganic Salt
- 6) Fresh Water 80 bbls
- 7) Air

### PRODUCTION INTERVAL

1. Alpha 1655  
Salt Inhibitor
2. Mil-Carb  
Calcium Carbonate
3. Cottonseed Hulls  
Cellulose-Cottonseed Pellets – LCM
4. Mil-Seal  
Vegetable, Cotton & Cellulose-Based Fiber Blend – LCM
5. Clay-Trol  
Amine Acid Complex – Shale Stabilizer
6. Xan-Plex  
Viscosifier For Water Based Muds
7. Mil-Pac (All Grades)  
Sodium Carboxymethylcellulose – Filtration Control Agent
8. New Drill  
Anionic Polyacrylamide Copolymer Emulsion – Shale Stabilizer
9. Caustic Soda  
Sodium Hydroxide – Alkalinity Control
10. Mil-Lime  
Calcium Hydroxide – Lime
11. LD-9  
Polyether Polyol – Drilling Fluid Defoamer
12. Mil Mica  
Hydro-Biotite Mica – LCM

**Received**  
**Office of Oil & Gas**

MAR 06 2017

13. Escaid 110  
Drilling Fluid Solvent – Aliphatic Hydrocarbon
14. Ligco  
Highly Oxidized Leonardite – Filtration Control Agent
15. Super Sweep  
Polypropylene – Hole Cleaning Agent
16. Sulfatrol K  
Drilling Fluid Additive – Sulfonated Asphalt Residuum
17. Sodium Chloride, Anhydrous  
Inorganic Salt
18. D-D  
Drilling Detergent – Surfactant
19. Terra-Rate  
Organic Surfactant Blend
20. W.O. Defoam  
Alcohol-Based Defoamer
21. Perma-Lose HT  
Fluid Loss Reducer For Water-Based Muds
22. Xan-Plex D  
Polysaccharide Polymer – Drilling Fluid Viscosifier
23. Walnut Shells  
Ground Cellulosic Material – Ground Walnut Shells – LCM
24. Mil-Graphite  
Natural Graphite – LCM
25. Mil Bar  
Barite – Weighting Agent
26. X-Cide 102  
Biocide
27. Soda Ash  
Sodium Carbonate – Alkalinity Control Agent
28. Clay Trol  
Amine Acid complex – Shale Stabilizer
29. Sulfatrol  
Sulfonated Asphalt – Shale Control Additive
30. Xanvis  
Viscosifier For Water-Based Muds
31. Milstarch  
Starch – Fluid Loss Reducer For Water Based Muds
32. Mil-Lube  
Drilling Fluid Lubricant

**Received**  
**Office of Oil & Gas**  
**MAR 06 2017**





**911 Address**  
**4392 Oxford Rd.**  
**West Union, WV 26456**

## Well Site Safety Plan

### Antero Resources

**Well Name:** Pritchard Unit 1H-4H, Karen Unit 1H-3H, Hughes River Unit 1H-3H

**Pad Location:** IRELAND NORTH PAD  
 Ritchie County/Union District

*Michael Goff*  
 3/16/17

**GPS Coordinates:**

**Entrance** - Lat 39°11'20.1006"/Long -80°53'23.056" (NAD83)

**Entrance (at County Route)** - Lat 39°12'1.047"/Long -80°52'53.7636" (NAD83)

**Pad Center** - Lat 39°10'22.1658"/Long -80°53'56.7456" (NAD83)

**Driving Directions:**

From Pullman: Head northeast on Co Rd 9/Main St/Ash Hill St for 4.6 miles. Make a sharp right onto Possum Run Rd. In 0.6 miles, access road will be on the right.

**Alternate Route:**

From US 50 and 74, just south of Pennsboro: Head South on WV-74 (7.8mi). Turn left onto Oxford Rd. (3.8mi). Turn right on Possum Run Rd (.2 mi). Stay right and follow access road to Ireland North Pad.

**EMERGENCY (24 HOUR) CONTACT 1-800-878-1373**

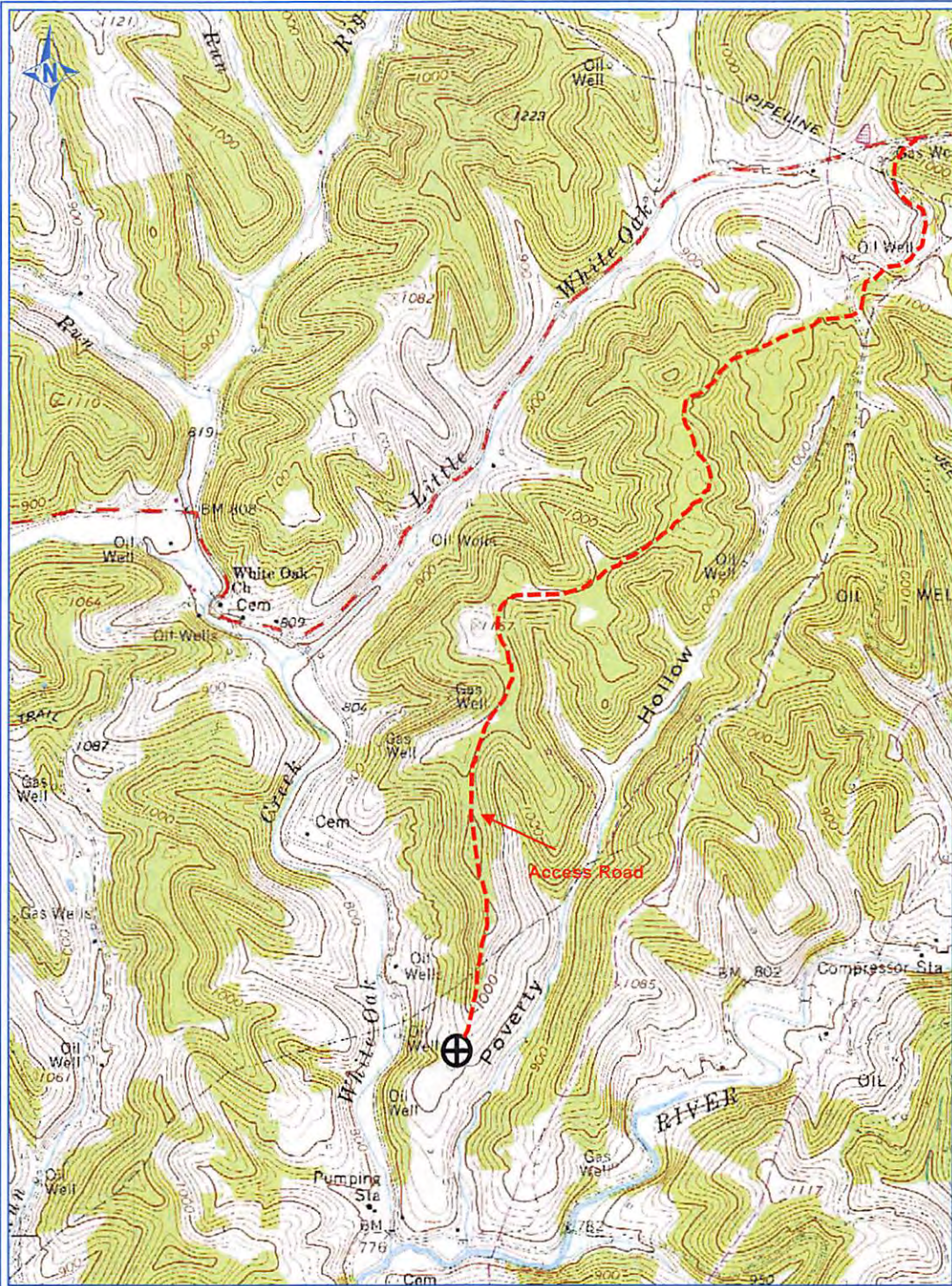
RECEIVED

Office of Oil and Gas

MAR 20 2017

WV Department of  
 Environmental Protection





API 047-085-10323

PETRA 5/2/2013 5:04:30 PM

**Received**  
**Office of Oil & Gas**  
**MAR 06 2017**

**Antero Resources Corp**

APPALACHIAN BASIN

1 Pritchard Unit 2H

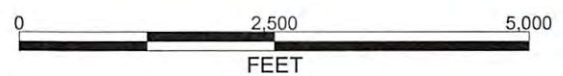
Ritchie County

**REMARKS**

QUADRANGLE: PULLMAN 7.5'  
 WATERSHED: SOUTH FORK HUGHES RIVER

DISTRICT: UNION

By: ECM





LATITUDE 39°12'30"

6,935'

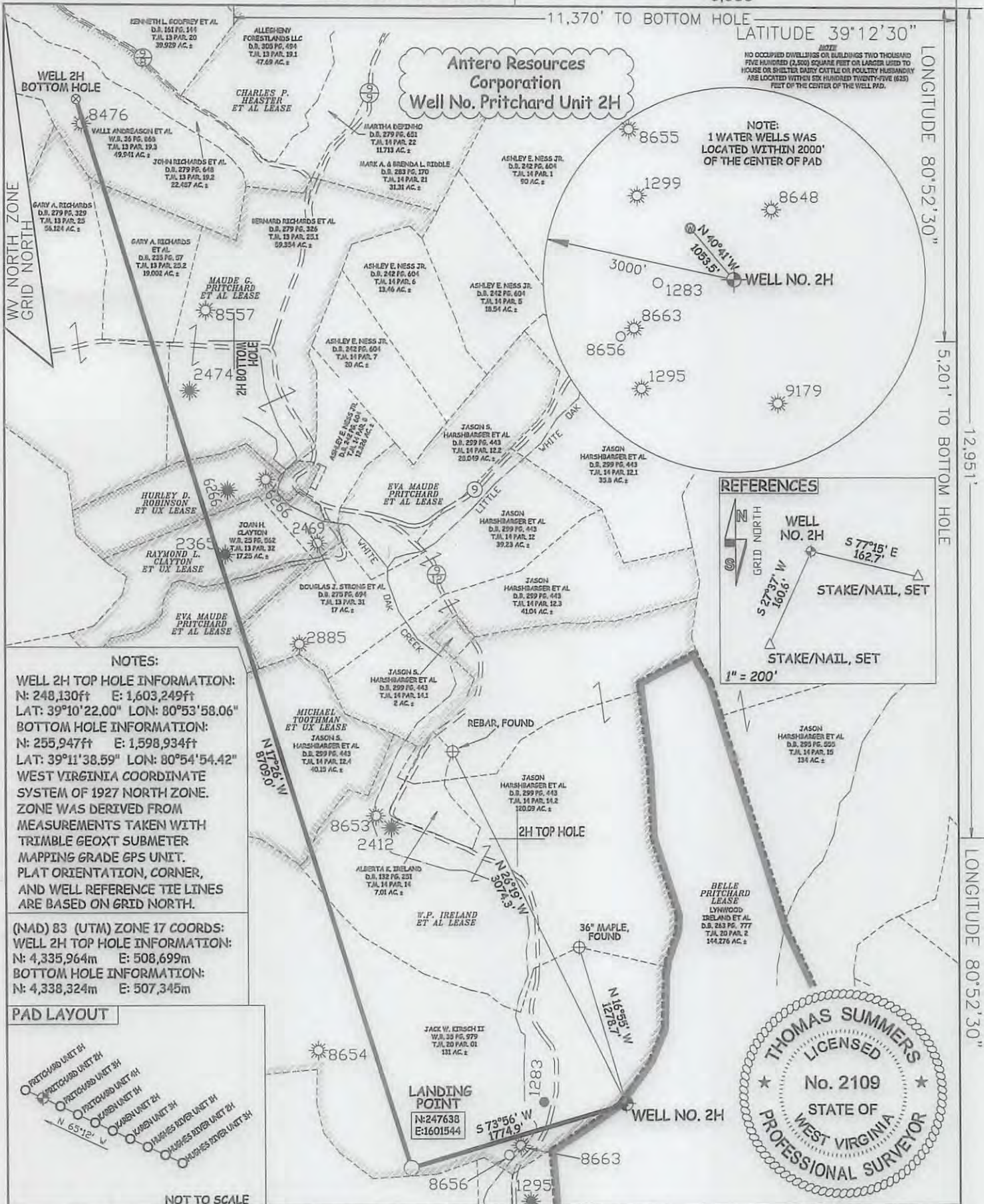
11,370' TO BOTTOM HOLE

LATITUDE 39°12'30"

LONGITUDE 80°52'30"

12,951'

LONGITUDE 80°52'30"



JOB # 12-123WA  
DRAWING # PRITCHARD2HR5  
SCALE 1" = 1000'  
MINIMUM DEGREE OF ACCURACY SUBMETER  
PROVEN SOURCE OF ELEV. SUBMETER MAPPING GRADE GPS

I, THE UNDERSIGNED, HEREBY CERTIFY THAT THIS PLAT IS CORRECT TO THE BEST OF MY KNOWLEDGE AND BELIEF AND SHOWS ALL THE INFORMATION REQUIRED BY LAW AND THE RULES ISSUED AND PERSCRIBED BY THE DEPARTMENT OF ENVIRONMENTAL PROTECTION.



STATE OF WEST VIRGINIA, DIVISION OF ENVIRONMENTAL PROTECTION, OFFICE OF OIL AND GAS

WILLOW LAND SURVEYING PLLC  
220 MASONIC AVE. PENNSBORO WEST VIRGINIA 26415

**LEGEND**  
- - - Surface Owner Boundary Lines +/-  
- - - Interior Surface Tracts +/-  
X Existing Fence  
⊕ Found monument, as noted

THOMAS SUMMERS P.S. 2109


STATE OF WEST VIRGINIA DEPARTMENT OF ENERGY DIVISION OF OIL AND GAS WELL TYPE: OIL GAS  LIQUID INJECTION WASTE DISPOSAL (IF "GAS") PRODUCTION  STORAGE DEEP SHALLOW

LOCATION: ELEVATION ORIGINAL - 957' PAD - 947' WATERSHED SOUTH FORK HUGHES RIVER QUADRANGLE PULLMAN 7.5' DISTRICT UNION COUNTY RITCHIE

SURFACE OWNER LYNWOOD IRELAND ET AL ACREAGE 144.276 ACRES +/-  
OIL & GAS ROYALTY OWNER BELLE PRITCHARD; W.P. IRELAND ET AL; MICHAEL TOOTHMAN ET UX; EVA MAUDE PRITCHARD ET AL; RAYMOND L. CLAYTON ET UX; HURLEY D. ROBINSON ET UX; MAUDE G. PRITCHARD ET AL; CHARLES P. HEASTER ET AL LEASE ACREAGE 415 ACRES:: 222 ACRES:: 40 ACRES:: 22 ACRES:: 22 ACRES:: 17 ACRES:: 137 ACRES:: 234.5 ACRES::

PROPOSED WORK: DRILL  CONVERT DRILL DEEPER REDRILL FRACTURE OR STIMULATE  PLUG OFF OLD FORMATION PERFORATE NEW FORMATION  OTHER PHYSICAL CHANGE IN WELL (SPECIFY) \_\_\_\_\_ PLUG & ABANDON CLEAN OUT & REPLUG  
TARGET FORMATION MARCELLUS ESTIMATED DEPTH 6,500' TVD 17,000' MD

WELL OPERATOR ANTERO RESOURCES CORP. DESIGNATED AGENT DIANNA STAMPER  
ADDRESS 1615 WYNKOOP STREET ADDRESS 5400 D BIG TYLER ROAD  
FORM WW-6 DENVER, CO 80202 CHARLESTON, WV 25313





WW-6A1

Operator's Well Number Pritchard Unit 2H

**INFORMATION SUPPLIED UNDER WEST VIRGINIA CODE  
Chapter 22, Article 6A, Section 5(a)(5)  
IN LIEU OF FILING LEASE(S) AND OTHER CONTINUING CONTRACT(S)**

Under the oath required to make the verification on page 1 of this Notice and Application, I depose and say that I am the person who signed the Notice and Application for the Applicant, and that –

- (1) the tract of land is the same tract described in this Application, partly or wholly depicted in the accompanying plat, and described in the Construction and Reclamation Plan;
- (2) the parties and recordation data (if recorded) for lease(s) or other continuing contract(s) by which the Applicant claims the right to extract, produce or market the oil or gas are as follows:

Grantor, lessor, etc.	Grantee, lessee, etc.	Royalty	Book/Page
<b><u>Belle Pritchard Lease</u></b>			
Belle Pritchard	Ritchie A. Ireland	1/8	0079/0019
Ritchie A. Ireland	S. M. Vokel, et al	Assignment	0080/0386
S. M. Vokel, et al	Warren Associates, Inc.	Assignment	0126/0464
Warren Associates, Inc.	Haught, Inc.	Affidavit	0170/0461
Haught Oil Producing Corporation (Formerly Haught, Inc.)	710 Corporation	Assignment	0180/0791
710 Corporation	Lynwood K. Ireland	Assignment	0204/0553
Lynwood K. Ireland	Antero Resources Appalachian Corporation	*Partial Assignment of Oil & Gas Leases	0255/0652
Antero Resources Appalachian Corporation	Antero Resources Corporation	Name Change	Exhibit 1
<b><u>W.P. Ireland, et al Lease</u></b>			
W.P. Ireland and L.M. Ireland	M. G. Taylor	1/8	0032/0016
M.G. Taylor	Carnegie Natural Gas Company	Assignment	Recited in 0068/0188
Carnegie Natural Gas Company	Coffman Oil and Gas Company	Assignment	0068/0188
Coffman Oil and Gas Company	United Operating Company, Inc.	Assignment	0017/0660
United Operating Company, Inc.	Buttes Resources Company	Assignment	0117/0738
Buttes Resources Company and Inter-City Gas Limited	Earl Stewart	Assignment	0128/0286
Earl Stewart	JCC	Assignment	0205/0483
JCC	Key Oil Company	Assignment	0229/0019
Key Oil Company	Antero Resources Appalachian Corporation	*Partial Assignment of Oil and Gas Leases	0253/0747
Antero Resources Appalachian Corporation	Antero Resources Corporation	Name Change	Exhibit 1
<b><u>Michael A. Toothman, et ux Lease</u></b>			
Michael A. Toothman et ux	Antero Resources Corporation	1/8+	0272/0589
<b><u>Eva Maude Pritchard, et al Lease</u></b>			
Eva Maude Pritchard, et al	Vesta Fuel Company	1/8	0093/0601
Vesta Fuel Company	W. H. Mosser	Assignment	0100/0493
W. H. Mosser	J & J Enterprises, Inc.	Assignment	0133/0004
J & J Enterprises, Inc.	Term Energy Corporation	Assignment	0172/0336
Term Energy Corporation	Antero Resources Appalachian Corporation	Assignment	0257/0362
Antero Resources Appalachian Corporation	Antero Resources Corporation	Name Change	Exhibit 1

**Received**  
**Office of Oil & Gas**

MAR 06 2017

\*Partial Assignments to Antero Resources Corporation include 100% rights to extract, produce and market the oil and gas from the Marcellus and any other formations completed with this well.

WW-6A1

Operator's Well Number Pritchard Unit 2H

INFORMATION SUPPLIED UNDER WEST VIRGINIA CODE  
Chapter 22, Article 6A, Section 5(a)(5)  
IN LIEU OF FILING LEASE(S) AND OTHER CONTINUING CONTRACT(S)

Under the oath required to make the verification on page 1 of this Notice and Application, I depose and say that I am the person who signed the Notice and Application for the Applicant, and that –

- (1) the tract of land is the same tract described in this Application, partly or wholly depicted in the accompanying plat, and described in the Construction and Reclamation Plan;
- (2) the parties and recordation data (if recorded) for lease(s) or other continuing contract(s) by which the Applicant claims the right to extract, produce or market the oil or gas are as follows:

Grantor, lessor, etc.	Grantee, lessee, etc.	Royalty	Book/Page
<b><u>Eva Maude Pritchard, et al Lease</u></b>			
Eva Maude Pritchard, et al	Vesta Fuel Company	1/8	0099/0377
Vest Fuel Company	W.H. Mossor	Assignment	0100/0493
W.H. Mossor	J & J Enterprises, Inc.	Assignment	0133/0004
J & J Enterprises, Inc.	Term Energy Corporation	Assignment	0172/0336
Term Energy Corporation	Antero Resources Appalachian Corporation	Assignment	0257/0362
Antero Resources Appalachian Corporation	Antero Resources Corporation	Name Change	Exhibit 1
<b><u>Raymond L. Clayton, et ux Lease</u></b>			
Raymond L. Clayton, et ux	Chase Petroleum, Inc. et al	1/8	0138/0444
Chase Petroleum, Inc. et al	Antero Resources Appalachian Corporation	Assignment	0254/0133
Antero Resources Appalachian Corporation	Antero Resources Corporation	Name Change	Exhibit 1
<b><u>Hurley D. Robinson, et ux Lease</u></b>			
Hurley D. Robinson, et ux	C.A. Stricklen	1/8	0093/0159
C.A. Stricklen	Big A Corporation	Assignment	0152/0591
Big A Corporation	Lamar Oil & Gas Company, Inc.	Assignment	0196/0320
Lamar Oil & Gas Company, Inc.	Antero Resources Appalachian Corporation	Assignment	0255/0893
Antero Resources Appalachian Corporation	Antero Resources Corporation	Name Change	Exhibit 1
<b><u>Maude G. Pritchard, et al Lease</u></b>			
Maud G. Pritchard, et al	Southwestern Dev. Co.	1/8	0092/0547
Southwestern Development Company	Billings Kirk Ruddock UDT February 23, 1972	Assignment	0190/0718
Billings Kirk Ruddock UDT February 23, 1972	Adena Petroleum, Inc.	Assignment	0212/0273
Adena Petroleum, Inc.	Lippizan Petroleum, Inc.	Assignment	0222/0152
Lippizan Petroleum, Inc.	Antero Resources Appalachian Corporation	Assignment	0255/0591
Antero Resources Appalachian Corporation	Antero Resources Corporation	Name Change	Exhibit 1

**Received**  
**Office of Oil & Gas**  
**MAR 06 2017**

\*Partial Assignments to Antero Resources Corporation include 100% rights to extract, produce and market the oil and gas from the Marcellus and any other formations completed with this well.

**\*\*CONTINUED ON NEXT PAGE\*\***

WW-6A1  
(5/13)

Operator's Well No. Pritchard Unit 2H

**INFORMATION SUPPLIED UNDER WEST VIRGINIA CODE  
Chapter 22, Article 6A, Section 5(a)(5)  
IN LIEU OF FILING LEASE(S) AND OTHER CONTINUING CONTRACT(S)**

Under the oath required to make the verification on page 1 of this Notice and Application, I depose and say that I am the person who signed the Notice and Application for the Applicant, and that –

- (1) the tract of land is the same tract described in this Application, partly or wholly depicted in the accompanying plat, and described in the Construction and Reclamation Plan;
- (2) the parties and recordation data (if recorded) for lease(s) or other continuing contract(s) by which the Applicant claims the right to extract, produce or market the oil or gas are as follows:

Lease Name or Number	Grantor, Lessor, etc.	Grantee, Lessee, etc.	Royalty	Book/Page
<u>Charles P. Heaster, et al Lease</u>	Charles P. Heaster, et al Key Oil Company Antero Resources Appalachian Corp.	Key Oil Company Antero Resources Appalachian Corp. Antero Resources Corporation	1/8 *Partial Assignment Name Change	0223/0141 0253/0747 Exhibit 1

\*Partial Assignments to Antero Resources Corporation include 100% rights to extract, produce and market the oil and gas from the Marcellus and any other formations completed with this well.

**Acknowledgement of Possible Permitting/Approval  
In Addition to the Office of Oil and Gas**

The permit applicant for the proposed well work addressed in this application hereby acknowledges the possibility of the need for permits and/or approvals from local, state, or federal entities in addition to the DEP, Office of Oil and Gas, including but not limited to the following:

- WV Division of Water and Waste Management
- WV Division of Natural Resources WV Division of Highways
- U.S. Army Corps of Engineers
- U.S. Fish and Wildlife Service
- County Floodplain Coordinator

The applicant further acknowledges that any Office of Oil and Gas permit in no way overrides, replaces, or nullifies the need for other permits/approvals that may be necessary and further affirms that all needed permits/approvals should be acquired from the appropriate authority before the affected activity is initiated.

Received  
Office of Oil & Gas

Well Operator: Antero Resources Corporation  
 By: Kevin Kilstrom  
 Its: Senior VP of Production

MAR 06 2017



**FORM WW-6A1  
EXHIBIT 1**

**FILED**

**JUN 10 2013**

Natalie E. Tornant,  
Secretary of State  
1900 Kanawha Blvd E  
Bldg 1, Suite 157-K  
Charleston, WV 25305



Penney Barker, Manager  
Corporations Division  
Tel: (304)558-8000  
Fax: (304)558-8381  
Website: [www.wvso.com](http://www.wvso.com)  
E-mail: [business@wvso.com](mailto:business@wvso.com)

**APPLICATION FOR  
AMENDED CERTIFICATE  
OF AUTHORITY**

Office Hours: Monday - Friday  
8:30 a.m. - 5:00 p.m. ET

**FILE ONE ORIGINAL**  
(Two if you want a filed  
stamped copy returned to you)  
**FEE: \$25.00**

\*\*\*\* In accordance with the provisions of the West Virginia Code, the undersigned corporation hereby \*\*\*\*  
applies for an Amended Certificate of Authority and submits the following statement:

1. Name under which the corporation was authorized to transact business in WV: Antero Resources Appalachian Corporation
2. Date Certificate of Authority was issued in West Virginia: 6/25/2008
3. Corporate name has been changed to: Antero Resources Corporation  
(Attach one **Certified Copy of Name Change** as filed in home State of Incorporation.)
4. Name the corporation elects to use in WV: Antero Resources Corporation  
(due to home state name not being available)
5. Other amendments: \_\_\_\_\_  
(attach additional pages if necessary)
6. Name and phone number of contact person. (This is optional, however, if there is a problem with the filing, listing a contact person and phone number may avoid having to return or reject the document.)  
Alvyn A. Schopp (303) 357-7310  
Contact Name Phone Number
7. Signature information (See below **\*Important Legal Notice Regarding Signature**):  
Print Name of Signer: Alvyn A. Schopp Title/Capacity: Authorized Person  
Signature: *Alvyn A. Schopp* Date: June 10, 2013

**\*Important Legal Notice Regarding Signature:** Per West Virginia Code §31D-1-129. Penalty for signing false document. Any person who signs a document he or she knows is false in any material respect and knows that the document is to be delivered to the secretary of state for filing is guilty of a misdemeanor and, upon conviction thereof, shall be fined not more than one thousand dollars or confined in the county or regional jail not more than one year, or both.

Received  
Office of Oil & Gas  
MAR 06 2017



Antero Resources  
1615 Wynkoop Street  
Denver, CO 80202  
Office 303.357.7310  
Fax 303.357.7315

March 3, 2017

West Virginia Department of Environmental Protection  
Chief, Office of Oil and Gas  
Attn: Mr. James Martin  
601 57<sup>th</sup> Street SE  
Charleston, WV 25304

RE: Pritchard Unit 2H  
Quadrangle: Pullman 7.5'  
Ritchie County/ Union District, West Virginia

Mr. Martin:

Antero Resources Corporation (Antero) is submitting the following application for a new well work permit for the Pritchard Unit 2H horizontal shallow well. As an authorized representative, I certify that Antero has the right to extract, produce or market the oil or gas from all leases through which the Pritchard Unit 2H horizontal lateral will drill through including any and all roads crossed under as identified on the attached survey plat.

Sincerely,

A handwritten signature in blue ink, appearing to read "J. Hurst", is written over a light blue horizontal line.

Jared Hurst  
Senior Landman

Received  
Office of Oil & Gas  
MAR 06 2017



**STATE OF WEST VIRGINIA**  
**DEPARTMENT OF ENVIRONMENTAL PROTECTION, OFFICE OF OIL AND GAS**  
**NOTICE CERTIFICATION**

Date of Notice Certification: 03/02/2017

API No. 47- 085 -

Operator's Well No. Pritchard Unit 2H

Well Pad Name: Ireland North

**Notice has been given:**

Pursuant to the provisions in West Virginia Code § 22-6A, the Operator has provided the required parties with the Notice Forms listed below for the tract of land as follows:

State:	<u>West Virginia</u>	UTM NAD 83	Easting:	<u>508699m</u>
County:	<u>Ritchie</u>		Northing:	<u>4335964m</u>
District:	<u>Union</u>	Public Road Access:		<u>CR 9</u>
Quadrangle:	<u>Pullman 7.5'</u>	Generally used farm name:		<u>Lynwood Ireland, et al</u>
Watershed:	<u>South Fork Hughes River</u>			

Pursuant to West Virginia Code § 22-6A-7(b), every permit application filed under this section shall be on a form as may be prescribed by the secretary, shall be verified and shall contain the following information: (14) A certification from the operator that (i) it has provided the owners of the surface described in subdivisions (1), (2) and (4), subsection (b), section ten of this article, the information required by subsections (b) and (c), section sixteen of this article; (ii) that the requirement was deemed satisfied as a result of giving the surface owner notice of entry to survey pursuant to subsection (a), section ten of this article six-a; or (iii) the notice requirements of subsection (b), section sixteen of this article were waived in writing by the surface owner; and Pursuant to West Virginia Code § 22-6A-11(b), the applicant shall tender proof of and certify to the secretary that the notice requirements of section ten of this article have been completed by the applicant.

<p>Pursuant to West Virginia Code § 22-6A, the Operator has attached proof to this Notice Certification that the Operator has properly served the required parties with the following:</p> <p>*PLEASE CHECK ALL THAT APPLY</p> <p><input type="checkbox"/> 1. NOTICE OF SEISMIC ACTIVITY or <input checked="" type="checkbox"/> NOTICE NOT REQUIRED BECAUSE NO SEISMIC ACTIVITY WAS CONDUCTED</p> <p><input type="checkbox"/> 2. NOTICE OF ENTRY FOR PLAT SURVEY or <input checked="" type="checkbox"/> NO PLAT SURVEY WAS CONDUCTED</p> <p><input checked="" type="checkbox"/> 3. NOTICE OF INTENT TO DRILL or <input type="checkbox"/> NOTICE NOT REQUIRED BECAUSE NOTICE OF ENTRY FOR PLAT SURVEY WAS CONDUCTED or</p> <p style="padding-left: 40px;"><input type="checkbox"/> WRITTEN WAIVER BY SURFACE OWNER (PLEASE ATTACH)</p> <p><input checked="" type="checkbox"/> 4. NOTICE OF PLANNED OPERATION</p> <p><input checked="" type="checkbox"/> 5. PUBLIC NOTICE</p> <p><input checked="" type="checkbox"/> 6. NOTICE OF APPLICATION</p>	<p><b>OOG OFFICE USE ONLY</b></p> <p><input checked="" type="checkbox"/> RECEIVED/ NOT REQUIRED</p> <p><input checked="" type="checkbox"/> RECEIVED</p> <p><input checked="" type="checkbox"/> RECEIVED/ NOT REQUIRED</p> <p><input checked="" type="checkbox"/> RECEIVED</p> <p><input checked="" type="checkbox"/> RECEIVED</p> <p><input checked="" type="checkbox"/> RECEIVED</p>
---	---


**Required Attachments:**


The Operator shall attach to this Notice Certification Form all Notice Forms and Certifications of Notice that have been provided to the required parties and/or any associated written waivers. For the Public Notice, the operator shall attach a copy of the Class II Legal Advertisement with publication date verification or the associated Affidavit of Publication. The attached Notice Forms and Certifications of Notice shall serve as proof that the required parties have been noticed as required under West Virginia Code § 22-6A. Pursuant to West Virginia Code § 22-6A-11(b), the Certification of Notice to the person may be made by affidavit of personal service, the return receipt card or other postal receipt for certified mailing.

**Received**  
**Office of Oil & Gas**  
**MAR 06 2017**

**Certification of Notice is hereby given:**

THEREFORE, I Kevin Kilstrom, have read and understand the notice requirements within West Virginia Code § 22-6A. I certify that as required under West Virginia Code § 22-6A, I have served the attached copies of the Notice Forms, identified above, to the required parties through personal service, by registered mail or by any method of delivery that requires a receipt or signature confirmation. I certify under penalty of law that I have personally examined and am familiar with the information submitted in this Notice Certification and all attachments, and that based on my inquiry of those individuals immediately responsible for obtaining the information, I believe that the information is true, accurate and complete. I am aware that there are significant penalties for submitting false information, including the possibility of fine and imprisonment.

Well Operator:	<u>Antero Resources Corporation</u>	Address:	<u>1615 Wynkoop Street</u>
By:	<u>Kevin Kilstrom</u> 		<u>Denver, CO 80202</u>
Its:	<u>Senior Vice of Production</u>	Facsimile:	<u>303-357-7315</u>
Telephone:	<u>303-357-7310</u>	Email:	<u>kquackenbush@anteroresources.com</u>



Subscribed and sworn before me this 2 day of March 2017.  
Kara Quackenbush Notary Public  
 My Commission Expires July 21, 2018

**Oil and Gas Privacy Notice:**

The Office of Oil and Gas processes your personal information, such as name, address and telephone number, as part of our regulatory duties. Your personal information may be disclosed to other State agencies or third parties in the normal course of business or as needed to comply with statutory or regulatory requirements, including Freedom of Information Act requests. Our office will appropriately secure your personal information. If you have any questions about our use or your personal information, please contact DEP's Chief Privacy Officer at [deprivacyofficer@wv.gov](mailto:deprivacyofficer@wv.gov).

Received  
Office of Oil & Gas  
MAR 06 2017

STATE OF WEST VIRGINIA  
DEPARTMENT OF ENVIRONMENTAL PROTECTION, OFFICE OF OIL AND GAS  
NOTICE OF APPLICATION

**Notice Time Requirement:** notice shall be provided no later than the **filing date of permit application.**

**Date of Notice:** 3/3/2017 **Date Permit Application Filed:** 3/3/2017

**Notice of:**

- PERMIT FOR ANY WELL WORK
- CERTIFICATE OF APPROVAL FOR THE CONSTRUCTION OF AN IMPOUNDMENT OR PIT

**Delivery method pursuant to West Virginia Code § 22-6A-10(b)**

- PERSONAL SERVICE
- REGISTERED MAIL
- METHOD OF DELIVERY THAT REQUIRES A RECEIPT OR SIGNATURE CONFIRMATION

Pursuant to W. Va. Code § 22-6A-10(b) no later than the filing date of the application, the applicant for a permit for any well work or for a certificate of approval for the construction of an impoundment or pit as required by this article shall deliver, by personal service or by registered mail or by any method of delivery that requires a receipt or signature confirmation, copies of the application, the erosion and sediment control plan required by section seven of this article, and the well plat to each of the following persons: (1) The owners of record of the surface of the tract on which the well is or is proposed to be located; (2) The owners of record of the surface tract or tracts overlying the oil and gas leasehold being developed by the proposed well work, if the surface tract is to be used for roads or other land disturbance as described in the erosion and sediment control plan submitted pursuant to subsection (c), section seven of this article; (3) The coal owner, operator or lessee, in the event the tract of land on which the well proposed to be drilled is located [sic] is known to be underlain by one or more coal seams; (4) The owners of record of the surface tract or tracts overlying the oil and gas leasehold being developed by the proposed well work, if the surface tract is to be used for the placement, construction, enlargement, alteration, repair, removal or abandonment of any impoundment or pit as described in section nine of this article; (5) Any surface owner or water purveyor who is known to the applicant to have a water well, spring or water supply source located within one thousand five hundred feet of the center of the well pad which is used to provide water for consumption by humans or domestic animals; and (6) The operator of any natural gas storage field within which the proposed well work activity is to take place. (c)(1) If more than three tenants in common or other co-owners of interests described in subsection (b) of this section hold interests in the lands, the applicant may serve the documents required upon the person described in the records of the sheriff required to be maintained pursuant to section eight, article one, chapter eleven-a of this code. (2) Notwithstanding any provision of this article to the contrary, notice to a lien holder is not notice to a landowner, unless the lien holder is the landowner. W. Va. Code R. § 35-8-5.7.a requires, in part, that the operator shall also provide the Well Site Safety Plan ("WSSP") to the surface owner and any water purveyor or surface owner subject to notice and water testing as provided in section 15 of this rule.

Application Notice  WSSP Notice  E&S Plan Notice  Well Plat Notice is hereby provided to:

SURFACE OWNER(s)  
 Name: Lynwood K. & Karen L. Ireland  
 Address: 342 Ireland Rd.  
Pullman, WV 26421

Name: Jack W. Kirsch II  
 Address: 958 Holbrook Rd.  
Pullman, WV 26421

SURFACE OWNER(s) (Road and/or Other Disturbance)

\*PLEASE NOTE THE ADDITIONAL SURFACE TRACTS WITH DISTURBANCE SHOWN ON PAD DESIGN ARE **NOT** OVERLYING THE OIL & GAS LEASEHOLD BEING DEVELOPED BY THE PROPOSED WELL; THEREFORE, ARE NOT REQUIRED TO BE NOTIFIED PER WV CODE 22-6A-10. ANTERO HAS SECURED SIGNED SUAS WITH THE RELATED PARTIES

SURFACE OWNER(s) (Impoundments or Pits)  
 Name: \_\_\_\_\_  
 Address: \_\_\_\_\_

COAL OWNER OR LESSEE  
 Name: NO DECLARATIONS ON RECORD WITH COUNTY  
 Address: \_\_\_\_\_

COAL OPERATOR  
 Name: NO DECLARATIONS ON RECORD WITH COUNTY  
 Address: \_\_\_\_\_

WATER PURVEYOR(s)/OWNER(s) OF WATER WELL, SPRING OR OTHER WATER SUPPLY SOURCE  
 Name: Jack W. Kirsch II  
 Address: 958 Holbrook Rd.  
Pullman, WV 26421

OPERATOR OF ANY NATURAL GAS STORAGE FIELD  
 Name: \_\_\_\_\_  
 Address: \_\_\_\_\_

**Received**  
**Office of Oil & Gas**

\*Please attach additional forms if necessary

MAR 06 2017



**Notice is hereby given:**

Pursuant to West Virginia Code § 22-6A-10(b), notice is hereby given that the undersigned well operator has applied for a permit for well work or for a certificate of approval for the construction of an impoundment or pit.

**This Notice Shall Include:**

Pursuant to W. Va. Code § 22-6A-10(b), this notice shall include: (1) copies of the application; (2) the erosion and sediment control plan required by section seven of this article; and (3) the well plat.

Pursuant to W. Va. Code § 22-6A-10(f), this notice shall include: (1) a statement of the time limits for filing written comments; (2) who may file written comments; (3) the name and address of the secretary for the purpose of filing the comments and obtaining additional information; and (4) a statement that the persons may request, at the time of submitting written comments, notice of the permit decision and a list of persons qualified to test water.

Pursuant to W. Va. Code R. § 35-8-5.7.a, the operator shall provide the Well Site Safety Plan to the surface owner and any water purveyor or surface owner subject to notice and water testing as provided in section 15 of this rule.

Pursuant to W. Va. Code R. § 35-8-15.2.c, this notice shall: (1) contain a statement of the surface owner's and water purveyor's right to request sampling and analysis; (2) advise the surface owner and water purveyor of the rebuttable presumption for contamination or deprivation of a fresh water source or supply; advise the surface owner and water purveyor that refusal to allow the operator to conduct a pre-drilling water well test constitutes a method to rebut the presumption of liability; (3) advise the surface owner and water purveyor of his or her independent right to sample and analyze any water supply at his or her own expense; advise the surface owner and water purveyor whether or not the operator will utilize an independent laboratory to analyze any sample; and (4) advise the surface owner and or water purveyor that he or she can obtain from the Chief a list of water testing laboratories in the subject area capable of and qualified to test water supplies in accordance with standard acceptable methods.

Additional information related to horizontal drilling may be obtained from the Secretary, at the WV Department of Environmental Protection headquarters, located at 601 57<sup>th</sup> Street, SE, Charleston, WV 25304 (304-926-0450) or by visiting [www.dep.wv.gov/oil-and-gas/pages/default.aspx](http://www.dep.wv.gov/oil-and-gas/pages/default.aspx).

**Well Location Restrictions**

Pursuant to W. Va. Code § 22-6A-12, Wells may not be drilled within two hundred fifty feet measured horizontally from any existing water well or developed spring used for human or domestic animal consumption. The center of well pads may not be located within six hundred twenty-five feet of an occupied dwelling structure, or a building two thousand five hundred square feet or larger used to house or shelter dairy cattle or poultry husbandry. This limitation is applicable to those wells, developed springs, dwellings or agricultural buildings that existed on the date a notice to the surface owner of planned entry for surveying or staking as provided in section ten of this article or a notice of intent to drill a horizontal well as provided in subsection (b), section sixteen of this article was provided, whichever occurs first, and to any dwelling under construction prior to that date. This limitation may be waived by written consent of the surface owner transmitted to the department and recorded in the real property records maintained by the clerk of the county commission for the county in which such property is located. Furthermore, the well operator may be granted a variance by the secretary from these distance restrictions upon submission of a plan which identifies the sufficient measures, facilities or practices to be employed during well site construction, drilling and operations. The variance, if granted, shall include terms and conditions the department requires to ensure the safety and protection of affected persons and property. The terms and conditions may include insurance, bonding and indemnification, as well as technical requirements. (b) No well pad may be prepared or well drilled within one hundred feet measured horizontally from any perennial stream, natural or artificial lake, pond or reservoir, or a wetland, or within three hundred feet of a naturally reproducing trout stream. No well pad may be located within one thousand feet of a surface or ground water intake of a public water supply. The distance from the public water supply as identified by the department shall be measured as follows: (1) For a surface water intake on a lake or reservoir, the distance shall be measured from the boundary of the lake or reservoir. (2) For a surface water intake on a flowing stream, the distance shall be measured from a semicircular radius extending upstream of the surface water intake. (3) For a groundwater source, the distance shall be measured from the wellhead or spring. The department may, in its discretion, waive these distance restrictions upon submission of a plan identifying sufficient measures, facilities or practices to be employed during well site construction, drilling and operations to protect the waters of the state. A waiver, if granted, shall impose any permit conditions as the secretary considers necessary. (c) Notwithstanding the foregoing provisions of this section, nothing contained in this section prevents an operator from conducting the activities permitted or authorized by a Clean Water Act Section 404 permit or other approval from the United States Army Corps of Engineers within any waters of the state or within the restricted areas referenced in this section. (d) The well location restrictions set forth in this section shall not apply to any well on a multiple well pad if one of the wells was permitted prior to the effective date of this article. (e) The secretary shall, by December 31, 2012, report to the Legislature on the noise, light, dust and volatile organic compounds generated by the drilling of horizontal wells as they relate to the well location restrictions regarding occupied dwelling structures pursuant to this section. Upon a finding, if any, by the secretary that the well location restrictions regarding occupied dwelling structures are inadequate or otherwise require alteration to address the items

Received  
Office of Oil & Gas  
MAR 08 2017

examined in the study required by this subsection, the secretary shall have the authority to propose for promulgation legislative rules establishing guidelines and procedures regarding reasonable levels of noise, light, dust and volatile organic compounds relating to drilling horizontal wells, including reasonable means of mitigating such factors, if necessary.

**Water Well Testing:**

Pursuant to West Virginia Code § 22-6A-10(d), notification shall be made, with respect to surface landowners identified in subsection (b) or water purveyors identified in subdivision (5), subsection (b) of this section, of the opportunity for testing their water well. The operator shall provide an analysis to such surface landowner or water purveyor at their request.

**Water Testing Laboratories:**

Pursuant to West Virginia Code § 22-6A-10(i), persons entitled to notice pursuant to subsection (b) of this section may contact the department to ascertain the names and locations of water testing laboratories in the subject area capable and qualified to test water supplies in accordance with standard accepted methods. In compiling that list of names the department shall consult with the state Bureau for Public Health and local health departments. A surface owner and water purveyor has an independent right to sample and analyze any water supply at his or her own expense. The laboratory utilized by the operator shall be approved by the agency as being certified and capable of performing sample analyses in accordance with this section.

**Rebuttable Presumption for Contamination or Deprivation of a Fresh Water Source or Supply:**

W. Va. Code § 22-6A-18 requires that (b) unless rebutted by one of the defenses established in subsection (c) of this section, in any action for contamination or deprivation of a fresh water source or supply within one thousand five hundred feet of the center of the well pad for horizontal well, there is a rebuttable presumption that the drilling and the oil or gas well or either was the proximate cause of the contamination or deprivation of the fresh water source or supply. (c) In order to rebut the presumption of liability established in subsection (b) of this section, the operator must prove by a preponderance of the evidence one of the following defenses: (1) The pollution existed prior to the drilling or alteration activity as determined by a predrilling or prealteration water well test. (2) The landowner or water purveyor refused to allow the operator access to the property to conduct a predrilling or prealteration water well test. (3) The water supply is not within one thousand five hundred feet of the well. (4) The pollution occurred more than six months after completion of drilling or alteration activities. (5) The pollution occurred as the result of some cause other than the drilling or alteration activity. (d) Any operator electing to preserve its defenses under subdivision (1), subsection (c) of this section shall retain the services of an independent certified laboratory to conduct the predrilling or prealteration water well test. A copy of the results of the test shall be submitted to the department and the surface owner or water purveyor in a manner prescribed by the secretary. (e) Any operator shall replace the water supply of an owner of interest in real property who obtains all or part of that owner's supply of water for domestic, agricultural, industrial or other legitimate use from an underground or surface source with a comparable water supply where the secretary determines that the water supply has been affected by contamination, diminution or interruption proximately caused by the oil or gas operation, unless waived in writing by that owner. (f) The secretary may order the operator conducting the oil or gas operation to: (1) Provide an emergency drinking water supply within twenty-four hours; (2) Provide temporary water supply within seventy-two hours; (3) Within thirty days begin activities to establish a permanent water supply or submit a proposal to the secretary outlining the measures and timetables to be used in establishing a permanent supply. The total time in providing a permanent water supply may not exceed two years. If the operator demonstrates that providing a permanent replacement water supply cannot be completed within two years, the secretary may extend the time frame on case-by-case basis; and (4) Pay all reasonable costs incurred by the real property owner in securing a water supply. (g) A person as described in subsection (b) of this section aggrieved under the provisions of subsections (b), (e) or (f) of this section may seek relief in court... (i) Notwithstanding the denial of the operator of responsibility for the damage to the real property owner's water supply or the status of any appeal on determination of liability for the damage to the real property owner's water supply, the operator may not discontinue providing the required water service until authorized to do so by the secretary or a court of competent jurisdiction.

**Written Comment:**

Pursuant to West Virginia Code § 22-6A-11(a), all persons described in subsection (b), section ten of this article may file written comments with the secretary as to the location or construction of the applicant's proposed well work within thirty days after the application is filed with the secretary. All persons described in West Virginia Code § 22-6A-10(b) may file written comments as to the location or construction of the applicant's proposed well work to the Secretary at:

Chief, Office of Oil and Gas  
Department of Environmental Protection  
601 57<sup>th</sup> St. SE  
Charleston, WV 25304  
(304) 926-0450

Such persons may request, at the time of submitting written comments, notice of the permit decision and a list of persons qualified to test water. **NOTE: YOU ARE NOT REQUIRED TO FILE ANY COMMENT.**

Received  
Office of Oil & Gas  
MAR 06 2017



**Time Limits and Methods for Filing Comments.**

The law requires these materials to be served on or before the date the operator files its Application. You have **THIRTY (30) DAYS** after the filing date to file your comments. Comments must be filed in person or received in the mail by the Chief's office by the time stated above. You may call the Chief's office to be sure of the date. Check with your postmaster to ensure adequate delivery time or to arrange special expedited handling. If you have been contacted by the well operator and you have signed a "voluntary statement of no objection" to the planned work described in these materials, then the permit may be issued at any time.

Pursuant to West Virginia Code § 22-6A-11(c)(2), Any objections of the affected coal operators and coal seam owners and lessees shall be addressed through the processes and procedures that exist under sections fifteen, seventeen and forty, article six of this chapter, as applicable and as incorporated into this article by section five of this article. The written comments filed by the parties entitled to notice under subdivisions (1), (2), (4), (5) and (6), subsection (b), section ten of this article shall be considered by the secretary in the permit issuance process, but the parties are not entitled to participate in the processes and proceedings that exist under sections fifteen, seventeen or forty, article six of this chapter, as applicable and as incorporated into this article by section five of this article.

**Comment Requirements**

Your comments must be in writing and include your name, address and telephone number, the well operator's name and well number and the approximate location of the proposed well site including district and county from the application. You may add other documents, such as sketches, maps or photographs to support your comments.

Disclaimer: All comments received will be placed on our web site <http://www.dep.wv.gov/oil-and-gas/Horizontal-Permits/Pages/default.aspx> and the applicant will automatically be forwarded an email notice that such comments have been submitted. The applicant will be expected to provide a response to comments submitted by any surface owner, water purveyor or natural gas storage operator noticed within the application.

**Permit Denial or Condition**

The Chief has the power to deny or condition a well work permit. Pursuant to West Virginia Code § 22-6A-8(d), the permit may not be issued or be conditioned, including conditions with respect to the location of the well and access roads prior to issuance if the director determines that:

- (1) The proposed well work will constitute a hazard to the safety of persons;
- (2) The plan for soil erosion and sediment control is not adequate or effective;
- (3) Damage would occur to publicly owned lands or resources; or
- (4) The proposed well work fails to protect fresh water sources or supplies.

A permit may also be denied under West Virginia Code § 22-6A-7(k), the secretary shall deny the issuance of a permit if the secretary determines that the applicant has committed a substantial violation of a previously issued permit for a horizontal well, including the applicable erosion and sediment control plan associated with the previously issued permit, or a substantial violation of one or more of the rules promulgated under this article, and in each instance has failed to abate or seek review of the violation within the time prescribed by the secretary pursuant to the provisions of subdivisions (1) and (2), subsection (a), section five of this article and the rules promulgated hereunder, which time may not be unreasonable.

Pursuant to West Virginia Code § 22-6A-10(g), any person entitled to submit written comments to the secretary pursuant to subsection (a), section eleven of this article, shall also be entitled to receive from the secretary a copy of the permit as issued or a copy of the order modifying or denying the permit if the person requests receipt of them as a part of the written comments submitted concerning the permit application. Such persons may request, at the time of submitting written comments, notice of the permit decision and a list of persons qualified to test water.

**Received**  
**Office of Oil & Gas**  
MAR 06 2017

WW-6A  
(8-13)

API 047-085-10323

API NO. 47- 085 -  
OPERATOR WELL NO. Pritchard Unit 2H  
Well Pad Name: Ireland North Pad

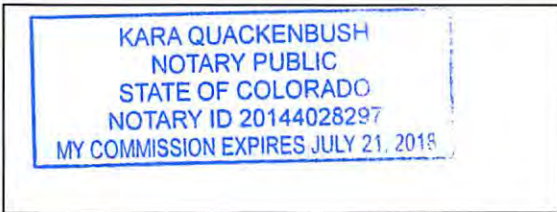
**Notice is hereby given by:**

Well Operator: Antero Resources Corporation  
Telephone: (303) 357-7310  
Email: kquackenbush@anteroresources.com

Address: 1615 Wynkoop Street  
Denver, CO 80202  
Facsimile: 303-357-7315

**Oil and Gas Privacy Notice:**

The Office of Oil and Gas processes your personal information, such as name, address and telephone number, as part of our regulatory duties. Your personal information may be disclosed to other State agencies or third parties in the normal course of business or as needed to comply with statutory or regulatory requirements, including Freedom of Information Act requests. Our office will appropriately secure your personal information. If you have any questions about our use or your personal information, please contact DEP's Chief Privacy Officer at [depprivacyofficer@wv.gov](mailto:depprivacyofficer@wv.gov).



Subscribed and sworn before me this 3 day of March 2017

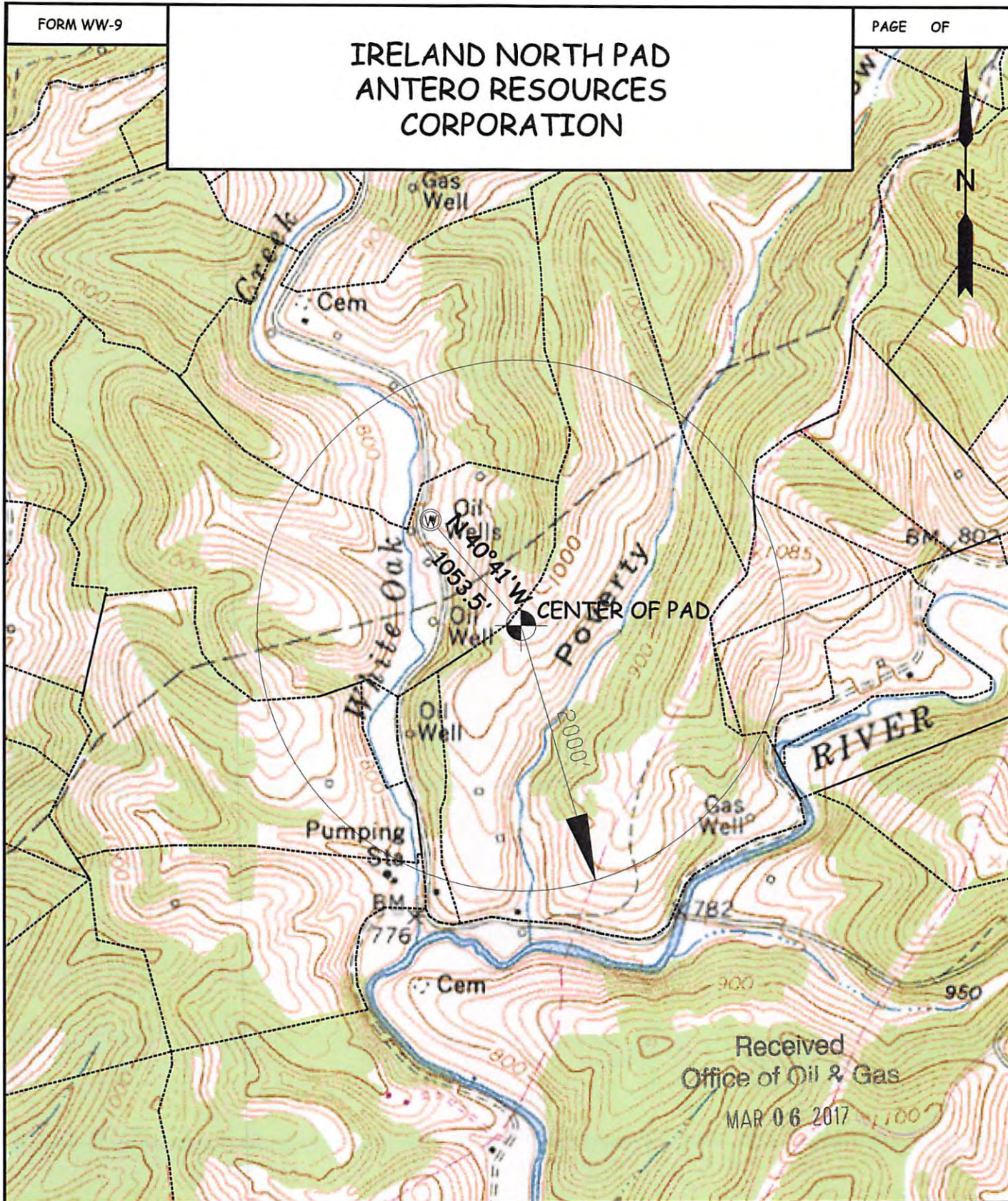
Kara Quackenbush Notary Public

My Commission Expires July 21, 2018

Received  
Office of Oil & Gas  
MAR 06 2017



# IRELAND NORTH PAD ANTERO RESOURCES CORPORATION



Received  
Office of Oil & Gas  
MAR 06 2017

	WELL SURFACE OWNER	ADDRESS	WELL LATITUDE	WELL LONGITUDE
W1	JACK W. KIRSCH II	958 HOLBROOK RD, PULLMAN WV, 26421	39°10'29.68"	80°54'06.65"
WILLOW LAND SURVEYING, PLLC P.O. BOX 17, PENNSBORO, WV 26415 (304) 659-1717		TOPO SECTION(S) OF : PULLMAN 7.5' QUAD.  JOB #: 12-123WA	SCALE : 1-INCH = 1000-FEET 0'      1000'      2000'      3000'	
DATE: 12/19/16	DRAWN BY: D.R.R.	FILE: IRELANDNORTHPADWATERMAP		



**STATE OF WEST VIRGINIA**  
**DEPARTMENT OF ENVIRONMENTAL PROTECTION, OFFICE OF OIL AND GAS**  
**NOTICE OF INTENT TO DRILL**

Pursuant to W. Va. Code § 22-6A-16(b), the Notice of Intent to Drill is only required if the notice requirements of W. Va. Code § 22-6A-10(a) have NOT been met or if the Notice of Intent to Drill requirement has NOT been waived in writing by the surface owner.

**Notice Time Requirement:** Notice shall be provided at least **TEN (10)** days prior to filing a permit application.

**Date of Notice:** 06/07/2016      **Date Permit Application Filed:** 03/03/2017

**Delivery method pursuant to West Virginia Code § 22-6A-16(b)**

- HAND DELIVERY       CERTIFIED MAIL RETURN RECEIPT REQUESTED

Pursuant to W. Va. Code § 22-6A-16(b), at least ten days prior to filing a permit application, an operator shall, by certified mail return receipt requested or hand delivery, give the surface owner notice of its intent to enter upon the surface owner's land for the purpose of drilling a horizontal well: *Provided*, That notice given pursuant to subsection (a), section ten of this article satisfies the requirements of this subsection as of the date the notice was provided to the surface owner: *Provided, however*, That the notice requirements of this subsection may be waived in writing by the surface owner. The notice, if required, shall include the name, address, telephone number, and if available, facsimile number and electronic mail address of the operator and the operator's authorized representative.

**Notice is hereby provided to the SURFACE OWNER(s):**

Name: Lynwood K. and Karen L. Ireland  
Address: 342 Ireland Rd.  
Pullman, WV 26421

Name: Jack W. Kirsch II  
Address: 958 Holbrook Rd.  
Pullman, WV 26421

**Notice is hereby given:**

Pursuant to West Virginia Code § 22-6A-16(b), notice is hereby given that the undersigned well operator has an intent to enter upon the surface owner's land for the purpose of drilling a horizontal well on the tract of land as follows:

State:	<u>West Virginia</u>	UTM NAD 83	Easting:	<u>508716.16m</u>
County:	<u>Ritchie</u>		Northing:	<u>4335960.16m</u>
District:	<u>Union</u>	Public Road Access:	<u>CR 9</u>	
Quadrangle:	<u>Pullman 7.5'</u>	Generally used farm name:	<u>Ireland, Lynwood, et al</u>	
Watershed:	<u>South Fork Hughes River</u>			

**This Notice Shall Include:**

Pursuant to West Virginia Code § 22-6A-16(b), this notice shall include the name, address, telephone number, and if available, facsimile number and electronic mail address of the operator and the operator's authorized representative. Additional information related to horizontal drilling may be obtained from the Secretary, at the WV Department of Environmental Protection headquarters, located at 601 57<sup>th</sup> Street, SE, Charleston, WV 25304 (304-926-0450) or by visiting [www.dep.wv.gov/oil-and-gas/pages/default.aspx](http://www.dep.wv.gov/oil-and-gas/pages/default.aspx).

**Notice is hereby given by:**

Well Operator: Antero Resources Corporation  
Address: 1615 Wynkoop St.  
Denver, CO 80202  
Telephone: 303-357-7323  
Email: kquackenbush@anteroresources.com  
Facsimile: 303-357-7315

Authorized Representative: Kara Quackenbush  
Address: 1615 Wynkoop St.  
Denver, CO 80202  
Telephone: 303-357-7323  
Email: kquackenbush@anteroresources.com  
Facsimile: 303-357-7315

**Oil and Gas Privacy Notice:**

The Office of Oil and Gas processes your personal information, such as name, address and telephone number, as part of our regulatory duties. Your personal information may be disclosed to other State agencies or third parties in the normal course of business or as needed to comply with statutory or regulatory requirements, including Freedom of Information Act requests. Our office will appropriately secure your personal information. If you have any questions about our use or your personal information, please contact DEP's Chief Privacy Officer at [depprivacyofficer@wv.gov](mailto:depprivacyofficer@wv.gov).

**Received**  
**Office of Oil & Gas**

**MAR 06 2017**

**STATE OF WEST VIRGINIA**  
**DEPARTMENT OF ENVIRONMENTAL PROTECTION, OFFICE OF OIL AND GAS**  
**NOTICE OF PLANNED OPERATION**

**Notice Time Requirement:** notice shall be provided no later than the **filing date of permit application.**

**Date of Notice:** 03/03/2017      **Date Permit Application Filed:** 03/03/2017

**Delivery method pursuant to West Virginia Code § 22-6A-16(c)**

CERTIFIED MAIL                       HAND  
RETURN RECEIPT REQUESTED              DELIVERY

Pursuant to W. Va. Code § 22-6A-16(c), no later than the date for filing the permit application, an operator shall, by certified mail return receipt requested or hand delivery, give the surface owner whose land will be used for the drilling of a horizontal well notice of the planned operation. The notice required by this subsection shall include: (1) A copy of this code section; (2) The information required to be provided by subsection (b), section ten of this article to a surface owner whose land will be used in conjunction with the drilling of a horizontal well; and (3) A proposed surface use and compensation agreement containing an offer of compensation for damages to the surface affected by oil and gas operations to the extent the damages are compensable under article six-b of this chapter. (d) The notices required by this section shall be given to the surface owner at the address listed in the records of the sheriff at the time of notice.

**Notice is hereby provided to the SURFACE OWNER(s)**  
(at the address listed in the records of the sheriff at the time of notice):

Name: Lynwood K. & Karen L. Ireland  
Address: 342 Ireland Rd.  
Pullman, WV 26421

Name: Jack W. Kirsch II  
Address: 958 Holbrook Rd.  
Pullman, WV 26421

**Notice is hereby given:**

Pursuant to West Virginia Code § 22-6A-16(c), notice is hereby given that the undersigned well operator has developed a planned operation on the surface owner's land for the purpose of drilling a horizontal well on the tract of land as follows:

State:	<u>West Virginia</u>	UTM NAD 83	Easting:	<u>508699m</u>
County:	<u>Ritchie</u>		Northing:	<u>4335964m</u>
District:	<u>Union</u>	Public Road Access:		<u>CR 9</u>
Quadrangle:	<u>Pullman 7.5'</u>	Generally used farm name:		<u>Lynwood Ireland, et al</u>
Watershed:	<u>South Fork Hughes River</u>			

**This Notice Shall Include:**

Pursuant to West Virginia Code § 22-6A-16(c), this notice shall include: (1) A copy of this code section; (2) The information required to be provided by **W. Va. Code § 22-6A-10(b)** to a surface owner whose land will be used in conjunction with the drilling of a horizontal well; and (3) A proposed surface use and compensation agreement containing an offer of compensation for damages to the surface affected by oil and gas operations to the extent the damages are compensable under article six-b of this chapter. Additional information related to horizontal drilling may be obtained from the Secretary, at the WV Department of Environmental Protection headquarters, located at 601 57<sup>th</sup> Street, SE, Charleston, WV 25304 (304-926-0450) or by visiting [www.dep.wv.gov/oil-and-gas/pages/default.aspx](http://www.dep.wv.gov/oil-and-gas/pages/default.aspx).

Well Operator: Antero Resources Corporation  
Telephone: (303) 357-7310  
Email: kquackenbush@anteroresources.com

Address: 1615 Wynkoop Street  
Denver, CO 80202  
Facsimile: 303-357-7315

**Oil and Gas Privacy Notice:**

The Office of Oil and Gas processes your personal information, such as name, address and telephone number, as part of our regulatory duties. Your personal information may be disclosed to other State agencies or third parties in the normal course of business or as needed to comply with statutory or regulatory requirements, including Freedom of Information Act requests. Our office will appropriately secure your personal information. If you have any questions about our use or your personal information, please contact DEP's Chief Privacy Officer at [depprivacyofficer@wv.gov](mailto:depprivacyofficer@wv.gov).

Received  
Office of Oil & Gas  
MAR 06 2017



## WEST VIRGINIA DEPARTMENT OF TRANSPORTATION

**Division of Highways**

1900 Kanawha Boulevard East • Building Five • Room 110  
 Charleston, West Virginia 25305-0430 • (304) 558-3505

Earl Ray Tomblin  
 Governor

Paul A. Mattox, Jr., P. E.  
 Secretary of Transportation/  
 Commissioner of Highways

Reissued December 16, 2016

James A. Martin, Chief  
 Office of Oil and Gas  
 Department of Environmental Protection  
 601 57<sup>th</sup> Street, SE  
 Charleston, WV 25304

Subject: DOH Permit for the Ireland North Pad, Ritchie County  
Pritchard Unit 2H Well site 47-085-10323

Dear Mr. Martin,

This well site will be accessed from a DOH permit #03-2013-0010 which has been issued to Antero Resources Corporation for access to the State Road for a well site located off of Ritchie County Route 9 SLS.

The operator has signed a STATEWIDE OIL AND GAS ROAD MAINTENANCE BONDING AGREEMENT and provided the required Bond. This operator is currently in compliance with the DOH OIL AND GAS POLICY dated January 3, 2012.

Very Truly Yours,

A handwritten signature in blue ink that reads "Gary K. Clayton".

Gary K. Clayton, P.E.  
 Regional Maintenance Engineer  
 Central Office O&G Coordinator

Cc: Kara Quackenbush  
 Antero Resources Corporation  
 CH, OM, D-3  
 File

Received  
 Office of Oil & Gas  
 MAR 06 2017

# List of Anticipated Additives Used for Fracturing or Stimulating Well

API 047-085-10323

Additives	Chemical Abstract Service Number (CAS #)
Fresh Water	7732-18-5
2 Phosphobutane 1,2,4 tricarboxylic acid	37971-36-1
Ammonium Persulfate	7727-54-0
Anionic copolymer	Proprietary
Anionic polymer	Proprietary
BTEX Free Hydrotreated Heavy Naphtha	64742-48-9
Cellulase enzyme	Proprietary
Demulsifier Base	Proprietary
Ethoxylated alcohol blend	Mixture
Ethoxylated Nonylphenol	68412-54-4
Ethoxylated oleylamine	26635-93-8
Ethylene Glycol	107-21-1
Glycol Ethers	111-76-2
Guar gum	9000-30-0
Hydrogen Chloride	7647-01-0
Hydrotreated light distillates, non-aromatic, BTEX free	64742-47-8
Isopropyl alcohol	67-63-0
liquid, 2,2-dibromo-3-nitrilopropionamide	10222-01-2
Microparticle	Proprietary
Petroleum Distillates (BTEX Below Detect)	64742-47-8
Polyacrylamide	57-55-6
Propargyl Alcohol	107-19-7
Propylene Glycol	57-55-6
Quartz	14808-60-7
Sillica, crystalline quartz	7631-86-9
Sodium Chloride	7647-14-5
Sodium Hydroxide	1310-73-2
Sugar	57-50-1
Surfactant	68439-51-0
Suspending agent (solid)	14808-60-7
Tar bases, quinoline derivs, benzyl chloride-quaternized	72480-70-7
Solvent Naphtha, petroleum, heavy aliph	64742-96-7
Soybean Oil, Me ester	67784-80-9
Copolymer of Maleic and Acrylic Acid	52255-49-9
DETA phosphonate	15827-60-8
Hexamethylene Triamine Penta	34690-00-1
Phosphino Carboxylic acid polymer	71050-62-9
Hexamethylene Diamine Tetra	23605-75-5
2-Propenoic acid, polymer with 2 propenamide	9003-06-9
Hexamethylene diamine penta (methylene phosphonic acid)	23605-74-5
Diethylene Glycol	111-46-6
Methenamine	100-97-0
Polyethylene polyamine	68603-67-8
Coco amine	61791-14-8
2-Propyn-1-olcompound with methyloxirane	38172-91-7

Received  
Office of Oil & Gas  
MAR 06 2017



### Ireland North Site

As-Built  
Antero Resources Corporation  
Ritchie County  
Union District  
Latitude 39.172824°  
Longitude -80.899096°  
White Oak Creek - South Fork Hughes River Watershed

#### Pertinent Site Information

Ireland North Site  
Emergency Number: 304-659-5370  
Union District, Ritchie County, WV  
Watershed: White Oak Creek Watershed  
911 Address  
4392 Oxford Rd  
West Union, WV 26421  
Antero Resources Emergency Number: 800-878-1373



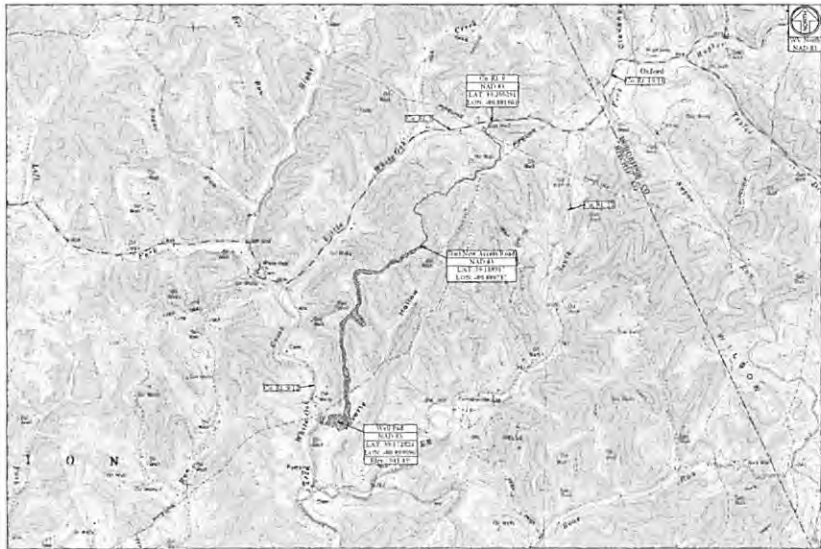
**APPROVED**  
**WVDEP OOG**  
6/27/2017

Owner	PM Parcel	Well Pad	Access Road	Gravel	DEM	Orching	Total Disturb.
US Forest Service	1415	000	175	000	175	000	315
Antero Resources Corporation	1415	000	175	147	175	000	317
Antero Resources Corporation	1415	000	175	000	000	000	000
US Forest Service	000	000	000	000	000	000	000
US Forest Service	000	175	000	000	175	000	315
US Forest Service	000	175	000	000	175	000	315
US Forest Service	000	175	000	000	175	000	315

Corner	NAD 83	NAD 83
Start Line Access Road	WVA NAD 83 N 171081.86	WVA NAD 83 E 171081.86
Center of Well Pad	WVA NAD 83 N 171081.86	WVA NAD 83 E 171081.86
...	...	...



Well Pad	Well Pad	Access Road	Gravel	DEM	Orching	Total Disturb.
WVA NAD 83 N 171081.86	WVA NAD 83 E 171081.86	WVA NAD 83 N 171081.86	WVA NAD 83 E 171081.86	WVA NAD 83 N 171081.86	WVA NAD 83 E 171081.86	WVA NAD 83 N 171081.86
...	...	...	...	...	...	...



North Zone, NAD 83  
Established by Heavy Grade (EAS)  
and GPS Field Measurements


Disturbance	Area
Well Pad Construction	3.300 ac
Access Road Construction	11.000 ac
Gravel	1.750 ac
DEM	1.750 ac
Orching	1.750 ac
Total	11.550 ac

Category	Area	Volume
Well Pad Construction	3.300 ac	1,390 yd <sup>3</sup>
Access Road Construction	11.000 ac	4,400 yd <sup>3</sup>
Gravel	1.750 ac	2,375 yd <sup>3</sup>
DEM	1.750 ac	2,375 yd <sup>3</sup>
Orching	1.750 ac	2,375 yd <sup>3</sup>
Total	11.550 ac	13,935 yd <sup>3</sup>

Category	Area	Volume
Well Pad Construction	3.300 ac	1,390 yd <sup>3</sup>
Access Road Construction	11.000 ac	4,400 yd <sup>3</sup>
Gravel	1.750 ac	2,375 yd <sup>3</sup>
DEM	1.750 ac	2,375 yd <sup>3</sup>
Orching	1.750 ac	2,375 yd <sup>3</sup>
Total	11.550 ac	13,935 yd <sup>3</sup>

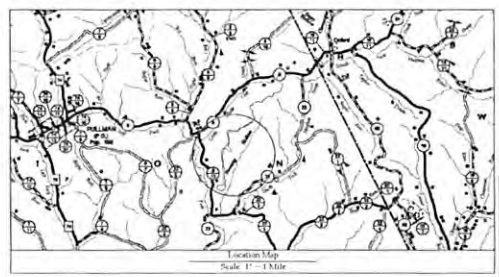
Project Contacts

Antero Resources  
Site Engineer: Mark K. Smith  
Site Manager: Mike M. Smith  
Safety Manager: John P. Smith  
Watershed Manager: Zachary Dornfeldt  
Construction Engineer: Antonio Lopez



Site	Latitude (N)	Longitude (W)
Well Pad	39.172824	-80.899096
Access Road	39.172824	-80.899096

Approach Routes  
From US Rt. 50, turn onto WV-74 South. Follow WV-74 South for 7.4 mi. Turn left onto Co Rt 91 (Main St). Follow Co Rt 91 for 4.3 mi. Turn right onto Pomm Run Rd. (Site Entrance)



Sheet	Description
1	Cover Sheet
2-4	Overall Plan View
5	Well Pad Plan View
6-9	Existing Access Road Plan Views
10	Existing Access Road Profile
11-12	Access Road Profile
13-15	Access Road Cross Sections
16	Well Pad Cross Sections
17	Disturbed Area
M1	Cellar Details

MISS UTILITY OF WEST VIRGINIA  
1-800-444-4444  
Know what's below. Call before you dig.

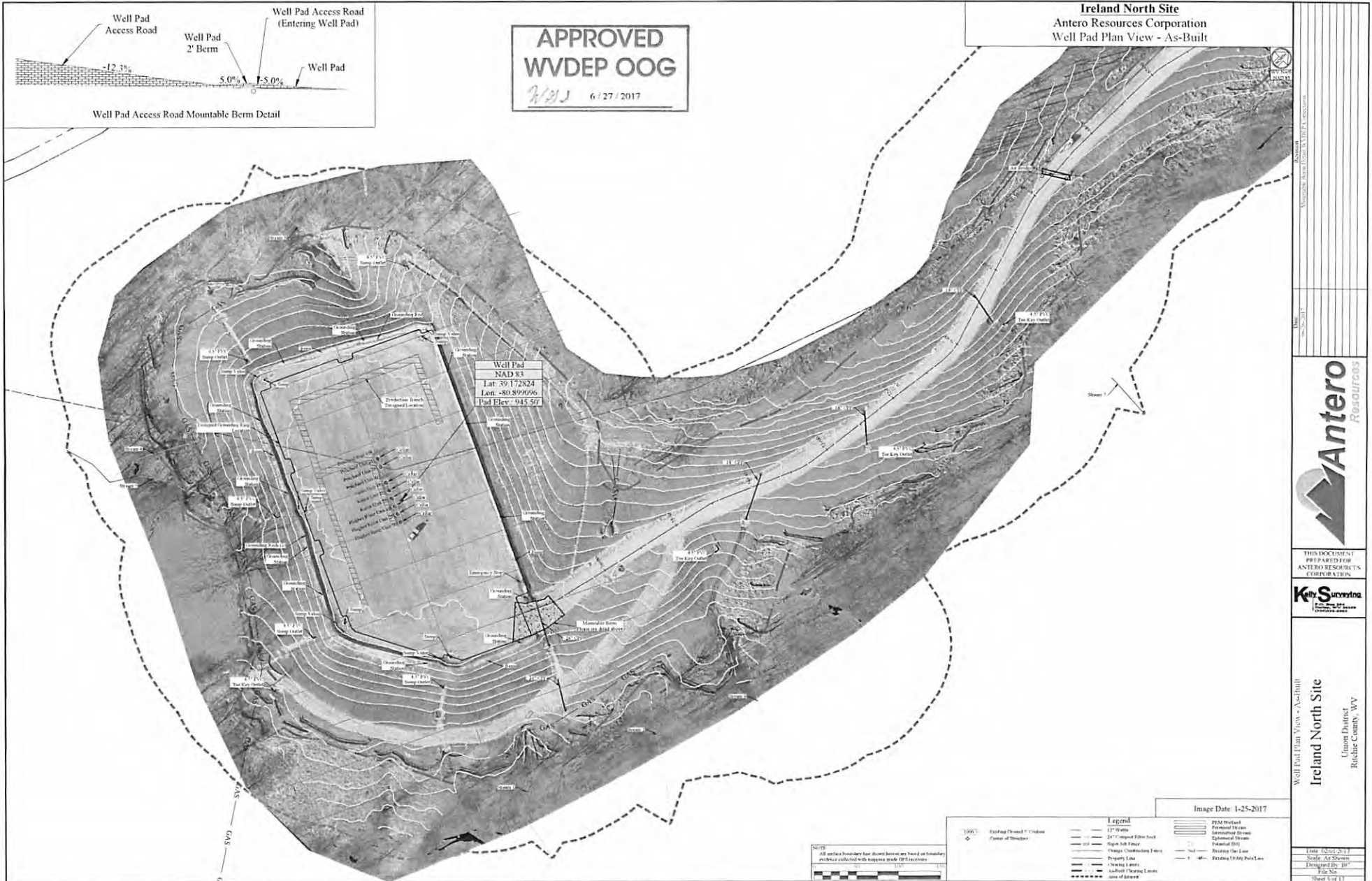
**Antero Resources**

THIS DOCUMENT PREPARED FOR ANTERO RESOURCES CORPORATION

**K&S SURVEYING**  
SURVEYORS & ENGINEERS

Ireland North Site  
Union District  
Ritchie County, WV

Issue: 06/01/2017  
Scale: As Shown  
Designed by: JPC  
Plan No.  
Sheet 4 of 17



Antero Resources

THIS DOCUMENT PREPARED FOR ANTERO RESOURCES CORPORATION

**K&S** SURVEYING  
CONSULTANTS

Well Pad Plan View - As-Built  
**Ireland North Site**  
Union District  
Ritchie County, WV

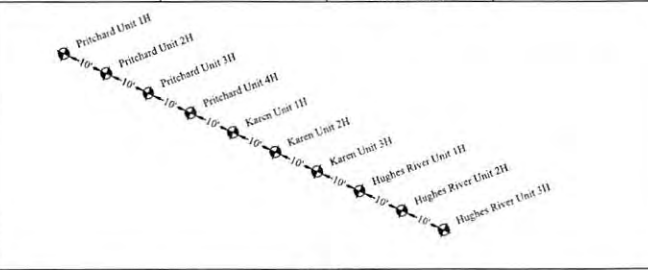


**WEST VIRGINIA  
COUNTY MAP**



PROJECT LOCATION

County Route 9	Start New Access Road	Center of Well Pad
WV-NAD 83 N: 258076.06 WV-NAD 83 E: 1576976.87 WV-NAD 27 N: 258041.47 WV-NAD 27 E: 1608417.83 Lat NAD 83: 39.200291 Lon NAD 83: -80.881601 UTM 17 NAD 83 N: 4359010.15 UTM 17 NAD 83 E: 510223.39	WV-NAD 83 N: 253969.40 WV-NAD 83 E: 1574697.33 WV-NAD 27 N: 253974.85 WV-NAD 27 E: 1606048.25 Lat NAD 83: 39.188917 Lon NAD 83: -80.889737 UTM 17 NAD 83 N: 4337747.03 UTM 17 NAD 83 E: 509522.39	WV-NAD 83 N: 248149.72 WV-NAD 83 E: 1571863.66 WV-NAD 27 N: 248115.22 WV-NAD 27 E: 1603304.54 Lat NAD 83: 39.172824 Lon NAD 83: -80.899096 UTM 17 NAD 83 N: 4335660.14 UTM 17 NAD 83 E: 508716.13 Pad Elev: 945.45'



Well Table			
<b>Pritchard Unit III</b> WV-NAD 83 N: 248168.47 WV-NAD 83 E: 1571799.51 WV-NAD 27 N: 248133.97 WV-NAD 27 E: 1603240.39 Lat NAD 83: 39.172872 Lon NAD 83: -80.899224 UTM 17 NAD 83 N: 4335965.53 UTM 17 NAD 83 E: 508696.49	<b>Pritchard Unit 2H</b> WV-NAD 83 N: 248164.27 WV-NAD 83 E: 1571808.59 WV-NAD 27 N: 248129.77 WV-NAD 27 E: 1603249.47 Lat NAD 83: 39.172861 Lon NAD 83: -80.899291 UTM 17 NAD 83 N: 4335964.30 UTM 17 NAD 83 E: 508699.28	<b>Pritchard Unit 3H</b> WV-NAD 83 N: 248160.08 WV-NAD 83 E: 1571817.67 WV-NAD 27 N: 248125.58 WV-NAD 27 E: 1603258.55 Lat NAD 83: 39.172850 Lon NAD 83: -80.899259 UTM 17 NAD 83 N: 4335963.06 UTM 17 NAD 83 E: 508702.07	<b>Pritchard Unit 4H</b> WV-NAD 83 N: 248155.88 WV-NAD 83 E: 1571826.75 WV-NAD 27 N: 248121.38 WV-NAD 27 E: 1603267.62 Lat NAD 83: 39.172839 Lon NAD 83: -80.899227 UTM 17 NAD 83 N: 4335961.83 UTM 17 NAD 83 E: 508704.86
<b>Karen Unit III</b> WV-NAD 83 N: 248151.69 WV-NAD 83 E: 1571835.83 WV-NAD 27 N: 248117.19 WV-NAD 27 E: 1603276.70 Lat NAD 83: 39.172828 Lon NAD 83: -80.899195 UTM 17 NAD 83 N: 4335960.60 UTM 17 NAD 83 E: 508707.64	<b>Karen Unit 2H</b> WV-NAD 83 N: 248147.50 WV-NAD 83 E: 1571844.90 WV-NAD 27 N: 248113.00 WV-NAD 27 E: 1603285.78 Lat NAD 83: 39.172817 Lon NAD 83: -80.899162 UTM 17 NAD 83 N: 4335959.37 UTM 17 NAD 83 E: 508710.43	<b>Karen Unit 3H</b> WV-NAD 83 N: 248143.30 WV-NAD 83 E: 1571853.98 WV-NAD 27 N: 248108.80 WV-NAD 27 E: 1603294.86 Lat NAD 83: 39.172806 Lon NAD 83: -80.899130 UTM 17 NAD 83 N: 4335958.14 UTM 17 NAD 83 E: 508713.22	
<b>Hughes River Unit III</b> WV-NAD 83 N: 248139.11 WV-NAD 83 E: 1571863.06 WV-NAD 27 N: 248104.61 WV-NAD 27 E: 1603303.93 Lat NAD 83: 39.172794 Lon NAD 83: -80.899098 UTM 17 NAD 83 N: 4335956.91 UTM 17 NAD 83 E: 508716.00	<b>Hughes River Unit 2H</b> WV-NAD 83 N: 248134.91 WV-NAD 83 E: 1571872.14 WV-NAD 27 N: 248100.41 WV-NAD 27 E: 1603313.01 Lat NAD 83: 39.172783 Lon NAD 83: -80.899066 UTM 17 NAD 83 N: 4335955.67 UTM 17 NAD 83 E: 508718.79	<b>Hughes River Unit 3H</b> WV-NAD 83 N: 248130.72 WV-NAD 83 E: 1571881.22 WV-NAD 27 N: 248096.22 WV-NAD 27 E: 1603322.09 Lat NAD 83: 39.172772 Lon NAD 83: -80.899033 UTM 17 NAD 83 N: 4335954.44 UTM 17 NAD 83 E: 508721.58	

**Project Contacts**

Antero Resources	Survey and Engineer
John Kawcak 817-368-1553 Cell	Kenneth Kelly 304-338-6985 Off
Aaron Kuzler 415-227-8344 Cell	John P. See 304-412-0220 Off
Eli Wagoner 304-622-3842 (ext 311) Off 304-476-9770 Cell	Zachary Summerfield 304-338-6987 Off
Conrad Bastion - SR Civil Engineer 304-842-4593 Off 304-476-6200 Cell	<b>Geotechnical Engineer</b> American Geotech, Inc. Kane Patel 304-340-4277 Off

**Geotechnical:**  
Geotechnical investigation as provided by American Geotech, Inc dated June 2014

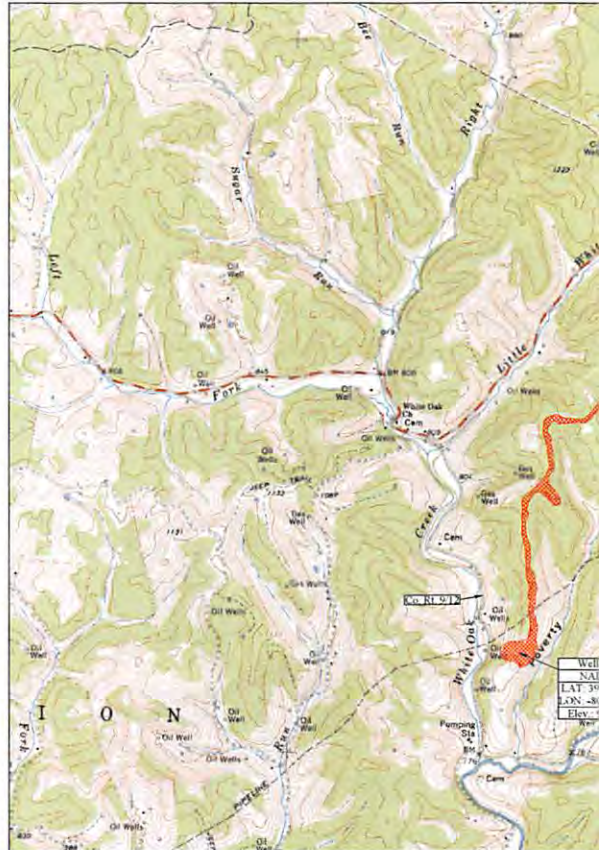
**Environmental:**  
Wetland Delineations as provided by GAI Consultants Figure 2 dated April 1, 2015

**Topographic Information:**  
The topographic information shown herein is based on aerial photography by Blue Mountain Aerial Mapping, Burton, WV

MISS UTILITY OF  
WEST VIRGINIA  
1-800-245-4848  
West Virginia State Law  
Section XIV, Chapter 24-C requires  
that you call two business days  
before  
you dig in the state of West Virginia.  
**IT'S THE LAW**



Floodplain Conditions	
Do site construction activities take place in a floodplain	NO
Permit needed from county floodplain coordinator	NO
Flood Hazard Zone	N/A
BEC-RAS Study completed	N/A
Floodplain shown on drawing	N/A
FIRM Map Number(s) for site	54085C-0225C
Percentage of construction in floodplain	N/A

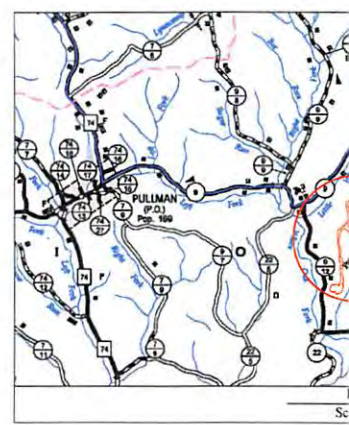


USGS 7.5  
Watershed: White Oak

Site Locations (NAD 27)		
Structure	Latitude (DD)	Longitude (DD)
County Route 9	39.200268	-80.881772
Start New Access Road	39.188814	-80.889908
Center of Well Pad	39.172740	-80.899267

**Approach Routes:**

From US Rt 50, turn onto WV-74 South. Follow WV-74 South for 7.4 mi. Turn Left onto Co Rt 9 (Main St). Follow Co Rt 9 for 4.3 mi. Turn Right onto Possum Run Rd (Site Entrance).





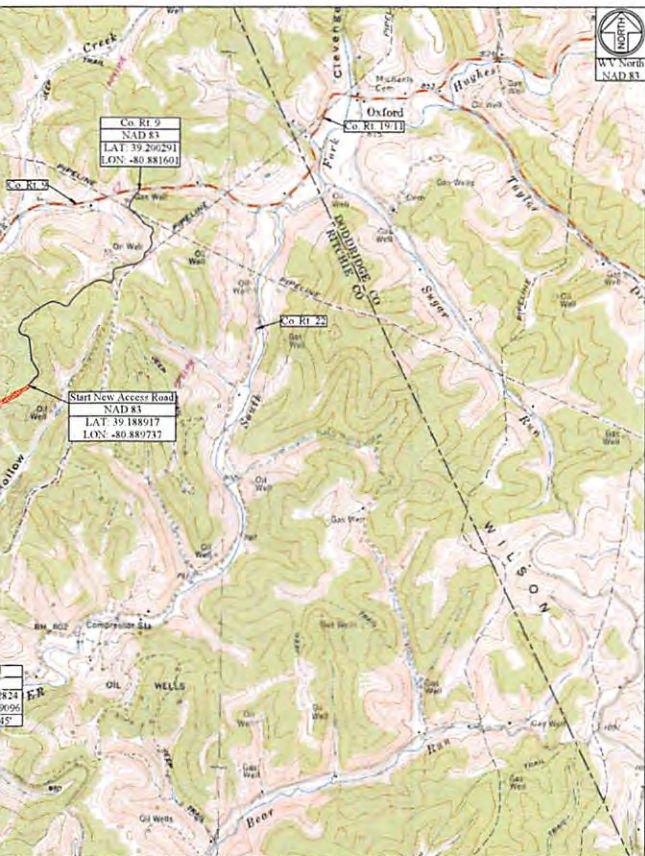
# North Site

-Built  
 Resources Corporation  
 e County  
 n District  
 39.172824°  
 -80.899096°  
 Fork Hughes River Watershed

**Pertinent Site Information**  
 Ireland North Site  
 Emergency Number: 304-659-3770  
 Union District, Ritchie County, WV  
 Watershed: White Oak Creek Watershed  
 911 Address  
 4392 Oxford Rd  
 West Union, WV 26421  
 Antero Resources Emergency Number: 800-878-1373

**Property Owner Information - Ireland North Site Design**

Union District - Ritchie County						
Owner	TM - Parcel	Well Pad	Access Road	Topsoil/Excess	Add. Clearing	Total Disturbed
O'Neill Family Trust	14-10	0.60	1.51	0.60	1.29	2.80
Jason & Michelle Harshbarger	14-15	0.60	3.29	1.43	3.03	7.75
Jason & Michelle Harshbarger	14-14	0.60	1.62	0.60	1.99	3.61
Lynwood & Karen Ireland	20-2	2.55	3.84	0.28	1.35	12.02
Jack Kitch Jr	20-1	1.54	0.03	0.60	0.95	2.32
<b>Site Totals (Ac)</b>	<b>4.09</b>	<b>10.29</b>	<b>1.71</b>	<b>12.61</b>	<b>28.70</b>	



**As-Built Disturbed Area**


Well Pad Construction	4.09 Ac
Access Road Construction	10.29 Ac
Topsoil / Excess Material	1.71 Ac
Additional Clearing	12.61 Ac
<b>Total Disturbed Area</b>	<b>28.70 Ac</b>
<b>Additional Information</b>	
Total Linear Feet of Access Road	7,728.77'

**Ireland North Site Design Quantities**

Description	Cut (CY)	Fill (CY)	Spoil (CY)	Borrow (CY)	Max. Slope	Length of Slope
Well Pad	27,180.61	22,180.19	5,009.42		N/A	N/A
Access Road	9,160.53	8,575.24	585.29		15.00%	359.88'
Topsoil/Excess Material Stockpile	0.00	10,000.68		10,000.68	N/A	N/A
<b>Totals</b>	<b>36,341.14</b>	<b>40,755.11</b>	<b>5,585.71</b>	<b>10,000.68</b>		
<b>Total Spoil (CY) =</b>		<b>-4,414.97' (Exceed Spoil Capacity)</b>				

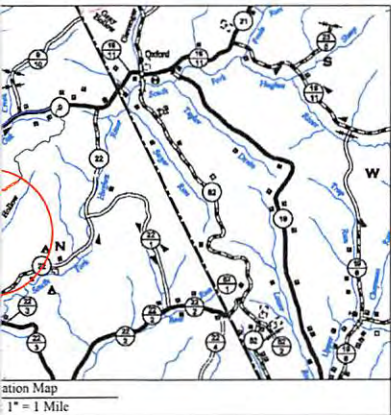
**Ireland North Site As-Built Quantities**

Description	Cut (CY)	Fill (CY)	Spoil (CY)
Well Pad	28,366.7	23,023.6	4,341.1
Access Road	13,606.1	13,209.5	396.6
Topsoil/Excess Material Stockpile	0.00	12,330.9	
<b>Totals</b>	<b>41,972.8</b>	<b>48,566.0</b>	<b>5,737.7</b>



**Site Locations (NAD 83)**

Structure	Latitude (DD)	Longitude (DD)
County Route 9	39.260291	-80.881601
Start New Access Road	39.188917	-80.889737
Center of Well Pad	39.172824	-80.899096



*Michael Daff*  
 3/16/17

API 047-085-10323



THIS DOCUMENT  
 PREPARED FOR  
 ANTERO RESOURCES  
 CORPORATION



Cover Sheet - As-Built  
 Ireland North Site  
 Union District  
 Ritchie County, WV

RECEIVED  
 Office of Oil and Gas

MAR 20 2017

Sheet	Description
Cover	Cover Sheet
1	Overall Plan View
2-4	Plan View
5	Well Pad Plan View
6-7	Access Road Profile
8-10	Access Road Cross Sections
11	Well Pad Cross Sections
12	Disturbed Area

Date: 02/01/2017  
 Scale: As Shown  
 Designed By: BC  
 File No:  
 Sheet Cover