



west virginia department of environmental protection

Office of Oil and Gas
601 57th Street, S.E.
Charleston, WV 25304
(304) 926-0450
fax: (304) 926-0452

Harold D. Ward, Cabinet Secretary
www.dep.wv.gov

Monday, April 17, 2023
WELL WORK PLUGGING PERMIT
Horizontal 6A Plugging

ANTERO RESOURCES CORPORATION
1615 WYNKOOP STREET

DENVER, CO 80202

Re: Permit approval for CINQMARS UNIT 3H
47-085-10343-00-00

This well work permit is evidence of permission granted to perform the specified well work at the location described on the attached pages and located on the attached plat, subject to the provisions of Chapter 22 of the West Virginia Code of 1931, as amended, and all rules and regulations promulgated thereunder, and to any additional specific conditions and provisions outlined in the pages attached hereto. Notification shall be given by the operator to the Oil and Gas Inspector at least 24 hours prior to the construction of roads, locations, and/or pits for any permitted work. In addition, the well operator shall notify the same inspector 24 hours before any actual well work is commenced and prior to running and cementing casing. Spills or emergency discharges must be promptly reported by the operator to 1-800-642-3074 and to the Oil and Gas Inspector.

Upon completion of the plugging well work, the above named operator will reclaim the site according to the provisions of WV Code 22-6-30. Please be advised that form WR-38, Affidavit of Plugging and Filling Well, is to be submitted to this office within 90 days of completion of permitted well work, as should form WR-34 Discharge Monitoring Report within 30 days of discharge of pits, if applicable. Failure to abide by all statutory and regulatory provisions governing all duties and operations hereunder may result in suspension or revocation of this permit and, in addition, may result in civil and/or criminal penalties being imposed upon the operators.

Per 35 CSR 4-5.2.g this permit will expire in two (2) years from the issue date unless permitted well work is commenced. If there are any questions, please feel free to contact me at (304) 926- 0450.

James A. Martin
Chief

Operator's Well Number:
Farm Name: DAVID L. WEEKLEY REVOG⁺
U.S. WELL NUMBER: 47-085-10343-00-00
Horizontal 6A Plugging
Date Issued: 4/17/2023

Promoting a healthy environment.

04/21/2023

PERMIT CONDITIONS 47 0 8 5 1 0 3 4 3

West Virginia Code § 22-6-11 allows the Office of Oil and Gas to place specific conditions upon this permit. Permit conditions have the same effect as law. Failure to adhere to the specified permit conditions may result in enforcement action.

CONDITIONS

1. All pits must be lined with a minimum of 20 mil thickness synthetic liner.
2. In the event of an accident or explosion causing loss of life or serious personal injury in or about the well or while working on the well, the well operator or its contractor shall give notice, stating the particulars of the accident or explosion, to the oil and gas inspector and the Chief within twenty-four (24) hours.
3. Well work activities shall not constitute a hazard to the safety of persons.

4708510343

WW-4B
Rev. 2/01

1) Date March 31, 2023
2) Operator's
Well No. Cigars Unit 3H
3) API Well No. 47-085 - 10343

STATE OF WEST VIRGINIA
DEPARTMENT OF ENVIRONMENTAL PROTECTION
OFFICE OF OIL AND GAS

APPLICATION FOR A PERMIT TO PLUG AND ABANDON

4) Well Type: Oil ___ / Gas x / Liquid injection ___ / Waste disposal ___ /
(If "Gas, Production ___ or Underground storage ___) Deep ___ / Shallowx

5) Location: Elevation 1235' Watershed North Fork Huges River
District Clay County Ritchie Quadrangle Middlebourne & Pennsboro

6) Well Operator Antero Resources Corporation 7) Designated Agent Kevin Ellis
Address 1615 Wynkoop Street Address 535 White Oaks Blvd
Denver, CO 80202 Bridgeport, WV 26330

8) Oil and Gas Inspector to be notified 9) Plugging Contractor
Name Isaiah Richards Name N/A - Antero will plug well
Address 601 57th Street SE Address _____
Charleston, WV 25304

10) Work Order: The work order for the manner of plugging this well is as follows:

***Please See Attached Work Order**

Notification must be given to the district oil and gas inspector 24 hours before permitted work can commence.

Work order approved by inspector  Date 04/21/2023

04/21/2023

47 0 85 1 0 3 4 3

Cinqmars Unit 3H
Ritchie County, WV
API #47-085-10343



Antero Resources
1615 Wynkoop St.
Denver, CO 80202
Office: 303.357.7310
Fax: 303.357.7315

Objective: Plug and Abandon Conductor

Well Design:

- 20" OD Conductor, ID 19.124" @ 80' – Cemented to Surface

Oil and Gas Zones:

1. N/A

Procedure:

1. Notify WV DEP 24 hours prior to commencing work.
2. Hold JSA Pre Job Meeting.
3. MIRU cement services. Mix and pump Class A cement plug to surface.
 - a. 80' conductor- approximately 140 sacks @ yield of 1.15 ft³/sk
4. Install Monument Marker with API #47-085-10343

IMR 04/11/23

04/21/2023

4708510343

WW-4A
Revised 6-07

1) Date: 3/31/2023
2) Operator's Well Number
Cingmars Unit 3H

3) API Well No.: 47 - 085 - 10343

STATE OF WEST VIRGINIA
DEPARTMENT OF ENVIRONMENTAL PROTECTION, OFFICE OF OIL AND GAS
NOTICE OF APPLICATION TO PLUG AND ABANDON A WELL

4) Surface Owner(s) to be served: (a) Name David L Weekley Revocable Trust, Address 16191 Ellsworth Rd, Berlin Center Oh 44401, (b) Name, Address, (c) Name, Address, 5) (a) Coal Operator Name, Address, (b) Coal Owner(s) with Declaration Name, Address, (c) Coal Lessee with Declaration Name, Address, 6) Inspector Isaiah Richards, Address 601 57th Street SE, Charleston, WV 25304, Telephone 304-205-3032

TO THE PERSONS NAMED ABOVE: You should have received this Form and the following documents:

- (1) The application to Plug and Abandon a Well on Form WW-4B, which sets out the parties involved in the work and describes the well its and the plugging work order; and
(2) The plat (surveyor's map) showing the well location on Form WW-6.

The reason you received these documents is that you have rights regarding the application which are summarized in the instructions on the reverses side. However, you are not required to take any action at all.

Take notice that under Chapter 22-6 of the West Virginia Code, the undersigned well operator proposes to file or has filed this Notice and Application and accompanying documents for a permit to plug and abandon a well with the Chief of the Office of Oil and Gas, West Virginia Department of Environmental Protection, with respect to the well at the location described on the attached Application and depicted on the attached Form WW-6. Copies of this Notice, the Application, and the plat have been mailed by registered or certified mail or delivered by hand to the person(s) named above (or by publication in certain circumstances) on or before the day of mailing or delivery to the Chief.

Well Operator Antero Resources Corporation
By: Jon McEvers
Its: Senior VP of Operations
Address 1615 Wynkoop Street, Denver, CO 80202
Telephone 303-357-7310

Subscribed and sworn before me this 31 day of March 2023

Stefan Gaspar Notary Public
My Commission Expires November 15, 2026



Oil and Gas Privacy Notice

The Office of Oil and Gas processes your personal information, such as name, address and phone number, as a part of our regulatory duties. Your personal information may be disclosed to other State agencies or third parties in the normal course of business or as needed to comply with statutory or regulatory requirements, including Freedom of Information Act requests. Our office will appropriately secure your personal information. If you have any questions about our use of your personal information, please contact DEP's Chief Privacy Officer at depprivacyoffier@wv.gov.

04/21/2023

4708510343

Cut on dotted line.

Instructions

1. Each Click-N-Ship® label is unique. Labels are to be used as printed and used only once. **DO NOT PHOTO COPY OR ALTER LABEL.**
2. Place your label so it does not wrap around the edge of the package.
3. Adhere your label to the package. A self-adhesive label is recommended. If tape or glue is used, **DO NOT TAPE OVER BARCODE.** Be sure all edges are secure.
4. To mail your package with PC Postage®, you may schedule a Package Pickup online, hand to your letter carrier, take to a Post Office™, or drop in a USPS collection box.
5. Mail your package on the "Ship Date" you selected when creating this label.

Click-N-Ship® Label Record

USPS TRACKING # : 9405 5036 9930 0515 5151 11			
Trans. #:	585824335	Priority Mail® Postage:	<u>\$9.65</u>
Print Date:	04/03/2023	Total:	<u>\$9.65</u>
Ship Date:	04/04/2023		
Expected			
Delivery Date:	04/08/2023		
From:	MALLORY TURCO 1615 WYNKOOP ST DENVER CO 80202-1106		
To:	DAVID L WEEKLEY REVOCABLE TRUST 16191 ELLSWORTH RD BERLIN CENTER OH 44401-8754		
<small>* Retail Pricing Priority Mail rates apply. There is no fee for USPS Tracking® service on Priority Mail service with use of this electronic rate shipping label. Refunds for unused postage paid labels can be requested online 30 days from the print date.</small>			



Thank you for shipping with the United States Postal Service!
Check the status of your shipment on the USPS Tracking® page at usps.com

04/21/2023

4708510343

WW-9
(5/16)

API Number 47 - 085 - 10343
Operator's Well No. Cinqmars Unit 3H

STATE OF WEST VIRGINIA
DEPARTMENT OF ENVIRONMENTAL PROTECTION
OFFICE OF OIL AND GAS
FLUIDS/ CUTTINGS DISPOSAL & RECLAMATION PLAN

Operator Name Antero Resources Corporation OP Code 494507062

Watershed (HUC 10) North Fork Hughes River Quadrangle Middlebourne & Pennsboro

Do you anticipate using more than 5,000 bbls of water to complete the proposed well work? Yes No

Will a pit be used? Yes No

If so, please describe anticipated pit waste: _____

Will a synthetic liner be used in the pit? Yes No If so, what ml.? _____

Proposed Disposal Method For Treated Pit Wastes:

- Land Application (if selected provide a completed form WW-9-GPP)
- Underground Injection (UIC Permit Number *UIC Permit # will be provided on Form WR-34)
- Reuse (at API Number Future permitted well locations when applicable. API# will be provided on Form WR-34)
- Off Site Disposal (Supply form WW-9 for disposal location) (Meadowfill Landfill Permit #SWF-1032-98)
- Other (Explain) Northwestern Landfill Permit #SWF-1025/WV0109410, Wetzel Co Landfill Permit #SWF-1021

Will closed loop system be used? If so, describe: Yes, fluids stored in tanks, cuttings removed off site and taken to landfill.

Drilling medium anticipated for this well (vertical and horizontal)? Air, freshwater, oil based, etc.

-If oil based, what type? Synthetic, petroleum, etc.

Additives to be used in drilling medium? _____

Drill cuttings disposal method? Leave in pit, landfill, removed offsite, etc.

-If left in pit and plan to solidify what medium will be used? (cement, lime, sawdust) _____

-Landfill or offsite name/permit number? _____

Permittee shall provide written notice to the Office of Oil and Gas of any load of drill cuttings or associated waste rejected at any West Virginia solid waste facility. The notice shall be provided within 24 hours of rejection and the permittee shall also disclose where it was properly disposed.

I certify that I understand and agree to the terms and conditions of the GENERAL WATER POLLUTION PERMIT issued on April 1, 2016, by the Office of Oil and Gas of the West Virginia Department of Environmental Protection. I understand that the provisions of the permit are enforceable by law. Violations of any term or condition of the general permit and/or other applicable law or regulation can lead to enforcement action.

I certify under penalty of law that I have personally examined and am familiar with the information submitted on this application form and all attachments thereto and that, based on my inquiry of those individuals immediately responsible for obtaining the information, I believe that the information is true, accurate, and complete. I am aware that there are significant penalties for submitting false information, including the possibility of fine or imprisonment.

Company Official Signature Gretchen Kohler

Company Official (Typed Name) Gretchen Kohler

Company Official Title Director of Environmental & Regulatory Compliance

Subscribed and sworn before me this 5 day of April, 20 23

Stefan Gaspar

Notary Public

My commission expires November 15, 2026



04/21/2023

Proposed Revegetation Treatment: Acres Disturbed 7.89 Prevegetation pH

Lime 2-3 Tons/acre or to correct to pH 6.5

Fertilizer type

Fertilizer amount 500 lbs/acre

Mulch 2-3 Tons/acre

Seed Mixtures

Temporary

Permanent

Seed Type	lbs/acre
Annual Ryegrass	40
Field Bromegrass	40

Seed Type	lbs/acre
Crownvetch	10-15
Tall Fescue	30

Please reference Table IV-3 on page 7 of the Well #1 Plugging Plan

Please reference Table IV-4A on page 7 of the Well #1 Plugging Plan

***or type of grass seed requested by surface owner**

Attach:

Maps(s) of road, location, pit and proposed area for land application (unless engineered plans including this info have been provided). If water from the pit will be land applied, provide water volume, include dimensions (L, W, D) of the pit, and dimensions (L, W), and area in acres, of the land application area.

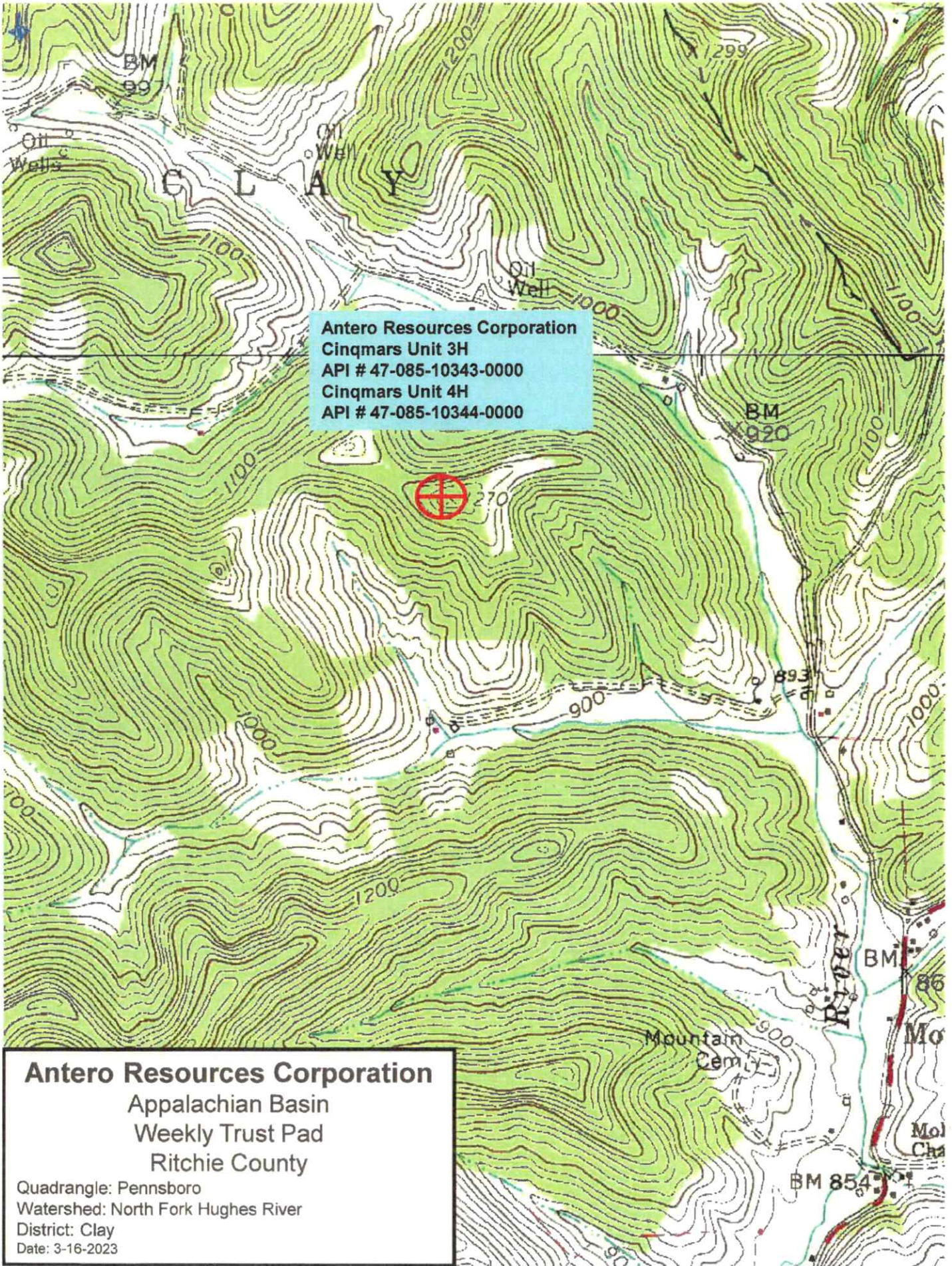
Photocopied section of involved 7.5' topographic sheet.

Plan Approved by: 

Comments:

Title: OOG Inspector Date: 04/11/2023

Field Reviewed? () Yes (X) No



Antero Resources Corporation
Cinqmars Unit 3H
API # 47-085-10343-0000
Cinqmars Unit 4H
API # 47-085-10344-0000

Antero Resources Corporation
Appalachian Basin
Weekly Trust Pad
Ritchie County
Quadrangle: Pennsboro
Watershed: North Fork Hughes River
District: Clay
Date: 3-16-2023

47 0 85 1 0 3 4 3

WW-7
8-30-06



West Virginia Department of Environmental Protection
Office of Oil and Gas

WELL LOCATION FORM: GPS

API: 47-085-10343 WELL NO.: Cinqmars 3H

FARM NAME: Weekley Trust

RESPONSIBLE PARTY NAME: Antero Resources Corporation

COUNTY: Ritchie DISTRICT: Clay

QUADRANGLE: Middlebourne & Pennsboro

SURFACE OWNER: David L. Weekley, Trustee of the David L. Weekley Revocable Trust UTA

ROYALTY OWNER: _____

UTM GPS NORTHING: 4358024.94m

UTM GPS EASTING: 506573.32m GPS ELEVATION: 1235.0 ft

The Responsible Party named above has chosen to submit GPS coordinates in lieu of preparing a new well location plat for a plugging permit or assigned API number on the above well. The Office of Oil and Gas will not accept GPS coordinates that do not meet the following requirements:

1. Datum: NAD 1983, Zone: 17 North, Coordinate Units: meters, Altitude: height above mean sea level (MSL) – meters.
2. Accuracy to Datum – 3.05 meters
3. Data Collection Method:

Survey grade GPS : Post Processed Differential _____
Real-Time Differential

Mapping Grade GPS : Post Processed Differential _____
Real-Time Differential

4. Letter size copy of the topography map showing the well location.

I the undersigned, hereby certify this data is correct to the best of my knowledge and belief and shows all the information required by law and the regulations issued and prescribed by the Office of Oil and Gas.

Mark T. W. Signature _____ Permitted Manager Title _____ 4/15/23 Date _____

State of West Virginia
Department of Environmental Protection - Office of Oil and Gas
Well Operator's Report of Well Work

API 47 - 085 - 10343 County Ritchie District Clay
 Quad Middlebourne & Pennsboro Pad Name Weekley Trust Field/Pool Name -----
 Farm name David L. Weekley, Trustee of David L. Weekley Revocable Trust UTA Well Number Cinqmars Unit 3H
 Operator (as registered with the OOG) Antero Resources Corporation
 Address 1615 Wynkoop Street City Denver State CO Zip 80202

As Drilled location NAD 83/UTM Attach an as-drilled plat, profile view, and deviation survey
 Top hole Northing 4358024.94m Easting 506573.32m
 Landing Point of Curve Northing ----- Easting -----
 Bottom Hole Northing ----- Easting -----

Elevation (ft) 1235' GL Type of Well New Existing Type of Report Interim Final
 Permit Type Deviated Horizontal Horizontal 6A Vertical Depth Type Deep Shallow
 Type of Operation Convert Deepen Drill Plug Back Redrilling Rework Stimulate
 Well Type Brine Disposal CBM Gas Oil Secondary Recovery Solution Mining Storage Other -----
 Type of Completion Single Multiple Fluids Produced Brine Gas NGL Oil Other -----
 Drilled with Cable Rotary
 Drilling Media Surface hole Air Mud Fresh Water Intermediate hole Air Mud Fresh Water Brine
 Production hole Air Mud Fresh Water Brine
 Mud Type(s) and Additive(s)

Date permit issued 4/27/2018 Date drilling commenced 5/12/2018 Date drilling ceased 5/12/2018
 Date completion activities began N/A Date completion activities ceased N/A
 Verbal plugging (Y/N) N/A Date permission granted N/A Granted by N/A

Please note: Operator is required to submit a plugging application within 5 days of verbal permission to plug

Freshwater depth(s) ft N/A Open mine(s) (Y/N) depths No
 Salt water depth(s) ft N/A Void(s) encountered (Y/N) depths No
 Coal depth(s) ft N/A Cavern(s) encountered (Y/N) depths No
 Is coal being mined in area (Y/N) No

Reviewed by:

WR-35
Rev. 8/23/13

API 47-085 - 10343 Farm name David L. Weekley, Trustee of David L. Weekley Revocable Trust LTA Well number Cinqmars Unit 3H

CASING STRINGS	Hole Size	Casing Size	Depth	New or Used	Grade wt/ft	Basket Depth(s)	Did cement circulate (Y/ N) * Provide details below*
Conductor	26"	20"	65'	New	78.67#, A252	N/A	Y
Surface							
Coal							
Intermediate 1							
Intermediate 2							
Intermediate 3							
Production							
Tubing							
Packer type and depth set		N/A					

Comment Details _____

CEMENT DATA	Class/Type of Cement	Number of Sacks	Slurry wt (ppg)	Yield (ft ³ /sks)	Volume (ft ³)	Cement Top (MD)	WOC (hrs)
Conductor	Class A	204 sk	15.6	1.18	241	0'	8 Hrs.
Surface							
Coal							
Intermediate 1							
Intermediate 2							
Intermediate 3							
Production							
Tubing							

Drillers TD (ft) 95' Loggers TD (ft) _____
 Deepest formation penetrated _____ Plug back to (ft) N/A
 Plug back procedure N/A

Kick off depth (ft) _____

Check all wireline logs run caliper density deviated/directional induction
 neutron resistivity gamma ray temperature sonic

Well cored Yes No Conventional Sidewall Were cuttings collected Yes No

DESCRIBE THE CENTRALIZER PLACEMENT USED FOR EACH CASING STRING _____

Conductor - 0

WAS WELL COMPLETED AS SHOT HOLE Yes No DETAILS _____

WAS WELL COMPLETED OPEN HOLE? Yes No DETAILS _____

WERE TRACERS USED Yes No TYPE OF TRACER(S) USED N/A

API 47-085-10343 Farm name David L. Waskley, Trustee of David L. Waskley Revocable Trust UTA Well number Cinqmars Unit 3H

PERFORATION RECORD

Stage No.	Perforation date	Perforated from MD ft.	Perforated to MD ft.	Number of Perforations	Formation(s)
*PLEASE SEE ATTACHED EXHIBIT 1					

Please insert additional pages as applicable.

STIMULATION INFORMATION PER STAGE

Complete a separate record for each stimulation stage.

Stage No.	Stimulations Date	Ave Pump Rate (BPM)	Ave Treatment Pressure (PSI)	Max Breakdown Pressure (PSI)	ISIP (PSI)	Amount of Proppant (lbs)	Amount of Water (bbls)	Amount of Nitrogen/other (units)
*PLEASE SEE ATTACHED EXHIBIT 2								

Please insert additional pages as applicable.

WR-35
Rev. 8/23/13

API 47-085-10343

Farm name David L. Weesley Trustee of David L. Weesley Revocable Trust UTA Well number Cinqmars Unit 3H

PRODUCING FORMATION(S)

DEPTHS

	TVD	MD

Please insert additional pages as applicable.

GAS TEST Build up Drawdown Open Flow OIL TEST Flow Pump

SHUT-IN PRESSURE Surface _____ psi Bottom Hole _____ psi DURATION OF TEST _____ hrs

OPEN FLOW Gas _____ mcfpd Oil _____ bpd NGL _____ bpd Water _____ bpd GAS MEASURED BY Estimated Orifice Pilot

LITHOLOGY/ FORMATION	TOP DEPTH IN FT NAME TVD	BOTTOM DEPTH IN FT TVD	TOP DEPTH IN FT MD	BOTTOM DEPTH IN FT MD	DESCRIBE ROCK TYPE AND RECORD QUANTITY AND TYPE OF FLUID (FRESHWATER, BRINE, OIL, GAS, H ₂ S, ETC)
-------------------------	--------------------------------	------------------------------	--------------------------	-----------------------------	--

***PLEASE SEE ATTACHED EXHIBIT 3**

Please insert additional pages as applicable.

Drilling Contractor IDC Drilling
Address 20475 SH 249 Suite 300 City Houston State TX Zip 77070

Logging Company _____
Address _____ City _____ State _____ Zip _____

Cementing Company Express Energy Services
Address 9800 Richmond Avenue, Suite 700 City Houston State TX Zip 77042

Stimulating Company _____
Address _____ City _____ State _____ Zip _____

Please insert additional pages as applicable.

Completed by Carly Marvel Telephone 303-357-7373
Signature Carly Marvel Title Permitting Agent Date 4/3/2023

Submittal of Hydraulic Fracturing Chemical Disclosure Information Attach copy of FRACFOCUS Registry

SURFACE OWNER WAIVER

47 0 8 5 1 0 3 4 3

Operator's Well
Number

Cinqmars Unit 3H

INSTRUCTIONS TO SURFACE OWNERS NAMED ON PAGE WW4-A

The well operator named on page WW-4A is applying for a permit from the State to plug and abandon a well. (Note: If the surface tract is owned by more than three persons, then these materials were served on you because your name appeared on the Sheriff's tax ticket on the land or because you actually occupy the surface tract. In either case, you may be the only owner who will actually receive these materials.) See Chapter 22 of the West Virginia Code. Well work permits are valid for 24 months. If you do not own any interest in the surface tract, please forward these materials to the true owner immediately if you know who it is. Also, please notify the well operator and the Office of Oil and Gas.

**NOTE: YOU ARE NOT REQUIRED TO FILE ANY COMMENT.
WHERE TO FILE COMMENTS AND OBTAIN ADDITIONAL INFORMATION:**

Chief, Office of Oil and Gas
Department of Environmental Protection
601 57th St. SE
Charleston, WV 25304
(304) 926-0450

Time Limits and methods for filing comments. The law requires these materials to be served on or before the date the operator files his Application. You have **FIVE (5) DAYS** after the filing date to file your comments. Comments must be filed in person or received in the mail by the Chief's office by the time stated above. You may call the Chief's office to be sure of the date. Check with your postmaster to ensure adequate delivery time or to arrange special expedited handling. If you have been contacted by the well operator and you have signed a "voluntary statement of no objection" to the planned work described in these materials, then the permit may be issued at any time.

Comments must be in writing. Your comments must include your name, address and telephone number, the well operator's name and well number and the approximate location of the proposed well site including district and county from the application. You may add other documents, such as sketches, maps or photographs to support your comments.

The Chief has the power to deny or condition a well work permit based on comments on the following grounds:

- 1) The proposed well work will constitute a hazard to the safety of persons.
- 2) The soil erosion and sediment control plan is not adequate or effective;
- 3) Damage would occur to publicly owned lands or resources;
- 4) The proposed well work fails to protect fresh water sources or supplies;
- 5) The applicant has committed a substantial violation of a previous permit or a substantial violation of one or more of the rules promulgated under Chapter 22, and has failed to abate or seek review of the violation..."

If you want a copy of the permit as it is issued or a copy of the order denying the permit, you should request a copy from the Chief.

VOLUNTARY STATEMENT OF NO OBJECTION

I hereby state that I have read the instructions to surface owners and that I have received copies of a Notice and Application For A Permit To Plug And Abandon on Forms WW-4A and WW-4B, and a survey plat.

I further state that I have no objection to the planned work described in these materials, and I have no objection to a permit being issued on those materials.

FOR EXECUTION BY A NATURAL PERSON
ETC.

FOR EXECUTION BY A CORPORATION,

_____	Date _____	Name _____	_____
Signature		By _____	
		Its _____	Date _____
		Signature _____	Date _____

04/21/2023

47 0 85 1 0 3 4 3

WW-4B

API No. 47-085-10343
Farm Name Weekley Trust
Well No. Cinqmars Unit 3H

**INSTRUCTIONS TO COAL OPERATORS
OWNERS AND LESSEE**

The well operator named on the obverse side of WW-4 (B) is about to abandon the well described in the enclosed materials and will commence the work of plugging and abandoning said well on the date the inspector is notified. Which date shall not be less than five days after the day on which this notice and application so mailed is received, or in due course should be received by the Department of Environmental Protection Office of Oil & Gas.

This notice and application is given to you in order that your respective representatives may be present at the plugging and filling of said well. You are further notified that whether you are represented or not the operator will proceed to plug and fill said well in the manner required by Section 24, Article 6, Chapter 22 of the Code and given in detail on obverse side of this application.

NOTE: If you wish this well to be plugged according to 22-6-24(d) then as per Regulation 35CSR4-13.9 you must complete and return to this office on form OB-16 "Request by Coal Operator, Owner, or Lessee for plugging" prior to the issuance of this plugging permit.

WAIVER

The undersigned coal operator ____/ owner ____/ lessee ____/ of the coal under this well location has examined this proposed plugging work order. The undersigned has no objection to the work proposed to be done at this location, provided, the well operator has complied with all applicable requirements of the West Virginia Code and the governing regulations.

Date: _____

By: _____

Its _____

04/21/2023



Kennedy, James P <james.p.kennedy@wv.gov>

Plugging permits issued for 4708510344 08510343 08510248

1 message

Kennedy, James P <james.p.kennedy@wv.gov>

Mon, Apr 17, 2023 at 1:11 PM


To: Dani Devito <ddevito@shalepro.com>, Mallory Stanton <mstanton@anteroresources.com>, Isaiah M Richards <isaiah.m.richards@wv.gov>, amossor@wvassessor.com


To whom it may concern, plugging permits have been issued for 4708510344 08510343 08510248.


James Kennedy


WVDEP OOG


6 attachments


 **IR-8 4708510248.pdf**
120K

 **IR-8 4708510343.pdf**
120K

 **ir-8 4708510344.pdf**
120K

 **4708510344.pdf**
1769K

 **4708510343.pdf**
1725K

 **4708510248.pdf**
1728K

04/21/2023