

# DRILCO 2018 #1V PAD 1

### DRILCO 2018 #1V PAD 1

STATE PLANE  
COORDINATES  
(NORTH ZONE-NAD 27)  
(N) 216244  
(E) 1609279

L & L DECIMAL (NAD 27)  
39.08550  
80.87648

UTM (NAD 83)  
4326281  
510698

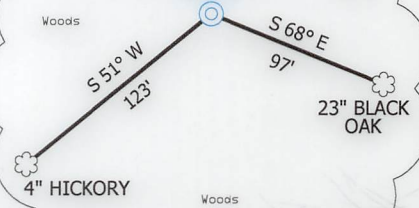
WALDO, ET AL  
396.62 ACRES±  
41-5

JERRYL  
62.6 ACRES±  
36-38.2

### REFERENCES

1" = 100'

DRILCO 2018 #1V  
PAD 1



LONGITUDE 80°52'30"

NORTH

To Left Fork

30" BLACK OAK, SNAG

N 74° W  
815'

DRILCO 2018 #1V  
PAD 1

KENSLER  
105.073 ACRES±  
41-7

KENSLER  
90.26 ACRES±  
41-8

S 09° W  
547'

SMITH  
87.6 ACRES±  
41-6

SIMMONS, ET AL  
1.073 ACRES±  
41-7.2


KENSLER  
25.87 ACRES±  
41-7.1

47-085-02447

47-085-03507

### NOTES ON SURVEY

1. NO DWELLINGS WITHIN 625' WERE FOUND.
2. NO WATER WELLS OR DEVELOPED SPRINGS WITHIN 250' WERE FOUND.
3. TIES TO WELLS AND CORNERS ARE BASED ON STATE PLANE GRID NORTH WV NORTH ZONE NAD '27.
4. WELL LAT./LONG. ESTABLISHED BY DGPS(SUB-METER GRADE).
5. SURFACE OWNER AND ADJOINER INFORMATION TAKEN FROM THE ASSESSOR AND COUNTY CLERK RECORDS OF RITCHIE COUNTY IN JUNE, 2018 AND INFORMATION PROVIDED BY D D OIL COMPANY.
6. WELLS SHOWN ARE TAKEN FROM RECORDS OF WWDEP.




I THE UNDERSIGNED, HEREBY CERTIFY THAT THIS PLAT IS CORRECT TO THE BEST OF MY KNOWLEDGE AND BELIEF AND SHOWS ALL THE INFORMATION REQUIRED BY LAW AND THE RULES ISSUED AND PRESCRIBED BY THE DEPARTMENT OF ENVIRONMENTAL PROTECTION.

P.S.  
834

*Doyle Hupp Jr.*  
HUPP Surveying & Mapping

P.O. Box 647 Grantsville, WV 26147  
(304) 354-7035 EMAIL: hupp@frontiernet.net



(+) DENOTES LOCATION OF WELL ON UNITED STATES TOPOGRAPHIC MAPS.

DATE JULY 10, 2018

OPERATORS WELL NO. DRILCO 2018 #1V PAD 1

API WELL NO. 47-085-10373  
STATE COUNTY PERMIT

MINIMUM DEGREE OF ACCURACY 1/200 FILE NO. W2606 (BK91-13)  
PROVEN SOURCE OF ELEVATION DGPS (SUB-METER) SCALE 1" = 500'

STATE OF WEST VIRGINIA  
DIVISION OF ENVIRONMENTAL PROTECTION  
OFFICE OF OIL AND GAS



WELL TYPE : OIL  GAS  LIQUID INJECTION WASTE DISPOSAL "GAS" PRODUCTION  STORAGE DEEP SHALLOW

LOCATION : ELEVATION 1,245' WATERSHED BIG RUN  
DISTRICT UNION COUNTY RITCHIE QUADRANGLE BURNT HOUSE 7.5'

SURFACE OWNER SAMUEL & BARBARA KENSLER ACREAGE 105.073±  
ROYALTY OWNER J.A. HALL HEIRS, et al LEASE ACREAGE 133±

PROPOSED WORK : LEASE NO. \_\_\_\_\_  
DRILL  CONVERT \_\_\_\_\_ DRILL DEEPER \_\_\_\_\_ REDRILL \_\_\_\_\_ FRACTURE OR STIMULATE  PLUG OFF OLD FORMATION \_\_\_\_\_ PERFORATE NEW FORMATION \_\_\_\_\_ PLUG AND ABANDON \_\_\_\_\_ CLEAN OUT AND REPLUG \_\_\_\_\_ OTHER \_\_\_\_\_  
PHYSICAL CHANGE IN WELL (SPECIFY) \_\_\_\_\_ TARGET FORMATION ALEXANDER  
ESTIMATED DEPTH 5,400'

WELL OPERATOR D D OIL COMPANY DESIGNATED AGENT HUGH DALE  
ADDRESS P.O. BOX 385 GRANTSVILLE, WV 26147 ADDRESS P.O. BOX 385 GRANTSVILLE, WV 26147

LAT. 39°05'07.8"

COUNTY NAME

PERMIT



