

# DRILCO 2018 #1H PAD 1

39°07'30"

LONGITUDE 80°52'30"

14,320'

LAT. 39°05'08.0"

**DRILCO 2018 #1H PAD 1 SURFACE HOLE**

STATE PLANE COORDINATES (NORTH ZONE-NAD 27)  
(N) 216263  
(E) 1609283

L & L DECIMAL (NAD 27)  
39.08555  
80.87646

UTM (NAD 83) METERS  
4326287  
510699

**DRILCO 2018 #1H PAD 1 LANDING POINT**

STATE PLANE COORDINATES (NORTH ZONE-NAD 27)  
(N) 215863  
(E) 1609730

L & L DECIMAL (NAD 27)  
39.08447  
80.87486

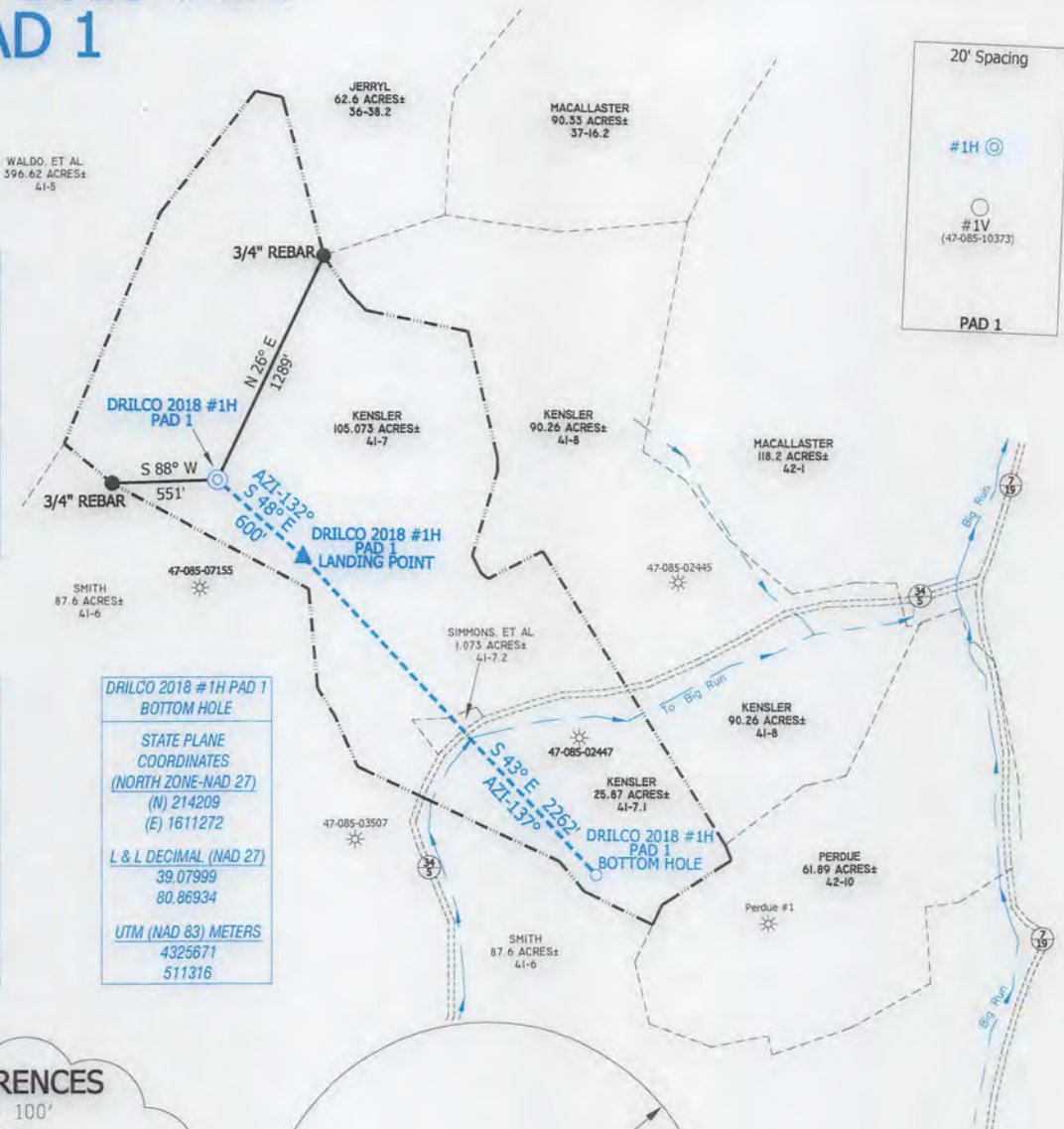
UTM (NAD 83) METERS  
4326167  
510838

**DRILCO 2018 #1H PAD 1 BOTTOM HOLE**

STATE PLANE COORDINATES (NORTH ZONE-NAD 27)  
(N) 214209  
(E) 1611272


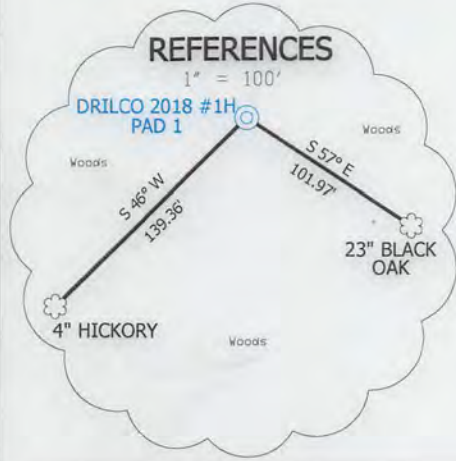
L & L DECIMAL (NAD 27)  
39.07999  
80.86934

UTM (NAD 83) METERS  
4326671  
511316



03/08/2019

NORTH



- NOTES ON SURVEY**
1. NO DWELLINGS WITHIN 625' WERE FOUND.
  2. NO WATER WELLS OR DEVELOPED SPRINGS WITHIN 250' WERE FOUND. TIES TO WELLS AND CORNERS ARE BASED ON STATE PLANE GRID NORTH WY NORTH ZONE NAD '27.
  3. WELL LAT./LONG. ESTABLISHED BY DGPS (SUB-METER GRADE).
  4. SURFACE OWNER AND ADJOINER INFORMATION TAKEN FROM THE ASSESSOR AND COUNTY CLERK RECORDS OF RITCHIE COUNTY IN JUNE, 2018 AND INFORMATION PROVIDED BY D D OIL COMPANY.
  5. WELLS SHOWN ARE TAKEN FROM RECORDS OF WVDEP.

I, THE UNDERSIGNED, HEREBY CERTIFY THAT THIS PLAT IS CORRECT TO THE BEST OF MY KNOWLEDGE AND BELIEF AND SHOWS ALL THE INFORMATION REQUIRED BY LAW AND THE RULES ISSUED AND PRESCRIBED BY THE DEPARTMENT OF ENVIRONMENTAL PROTECTION.



(+) DENOTES LOCATION OF WELL ON UNITED STATES TOPOGRAPHIC MAPS.

DATE DECEMBER 26, 20 18

OPERATORS WELL NO. DRILCO 2018 #1H PAD 1

API WELL NO. 47-085-10386H

STATE WV COUNTY MITCHELL PERMIT 10386H

P.S. 834

*Doyle Hupp, Jr.*

**HUPP Surveying & Mapping**  
P.O. Box 647 Grantsville, WV 26147  
(304) 354-7035 EMAIL: hupp@frontiernet.net

MINIMUM DEGREE OF ACCURACY 1/200 FILE NO. W2606 (BK91-13)

PROVEN SOURCE OF ELEVATION DGPS (SUB-METER) SCALE 1" = 1000'

STATE OF WEST VIRGINIA  
DIVISION OF ENVIRONMENTAL PROTECTION  
OFFICE OF OIL AND GAS

WELL TYPE : OIL  GAS  LIQUID INJECTION \_\_\_\_\_ WASTE DISPOSAL \_\_\_\_\_ IF "GAS" PRODUCTION  STORAGE \_\_\_\_\_ DEEP \_\_\_\_\_ SHALLOW

LOCATION :  
ELEVATION 1,245' WATERSHED BIG RUN  
DISTRICT UNION COUNTY RITCHIE QUADRANGLE BURNT HOUSE 7.5'

SURFACE OWNER SAMUEL & BARBARA KENSLE ACREAGE 105.073±  
ROYALTY OWNER J.A. HALL HEIRS, et al LEASE ACREAGE 133±  
PROPOSED WORK : LEASE NO. \_\_\_\_\_

DRILL  CONVERT \_\_\_\_\_ DRILL DEEPER \_\_\_\_\_ REDRILL \_\_\_\_\_ FRACTURE OR STIMULATE  PLUG OFF OLD FORMATION \_\_\_\_\_ PERFORATE NEW FORMATION \_\_\_\_\_ PLUG AND ABANDON \_\_\_\_\_ CLEAN OUT AND REPLUG \_\_\_\_\_ OTHER \_\_\_\_\_

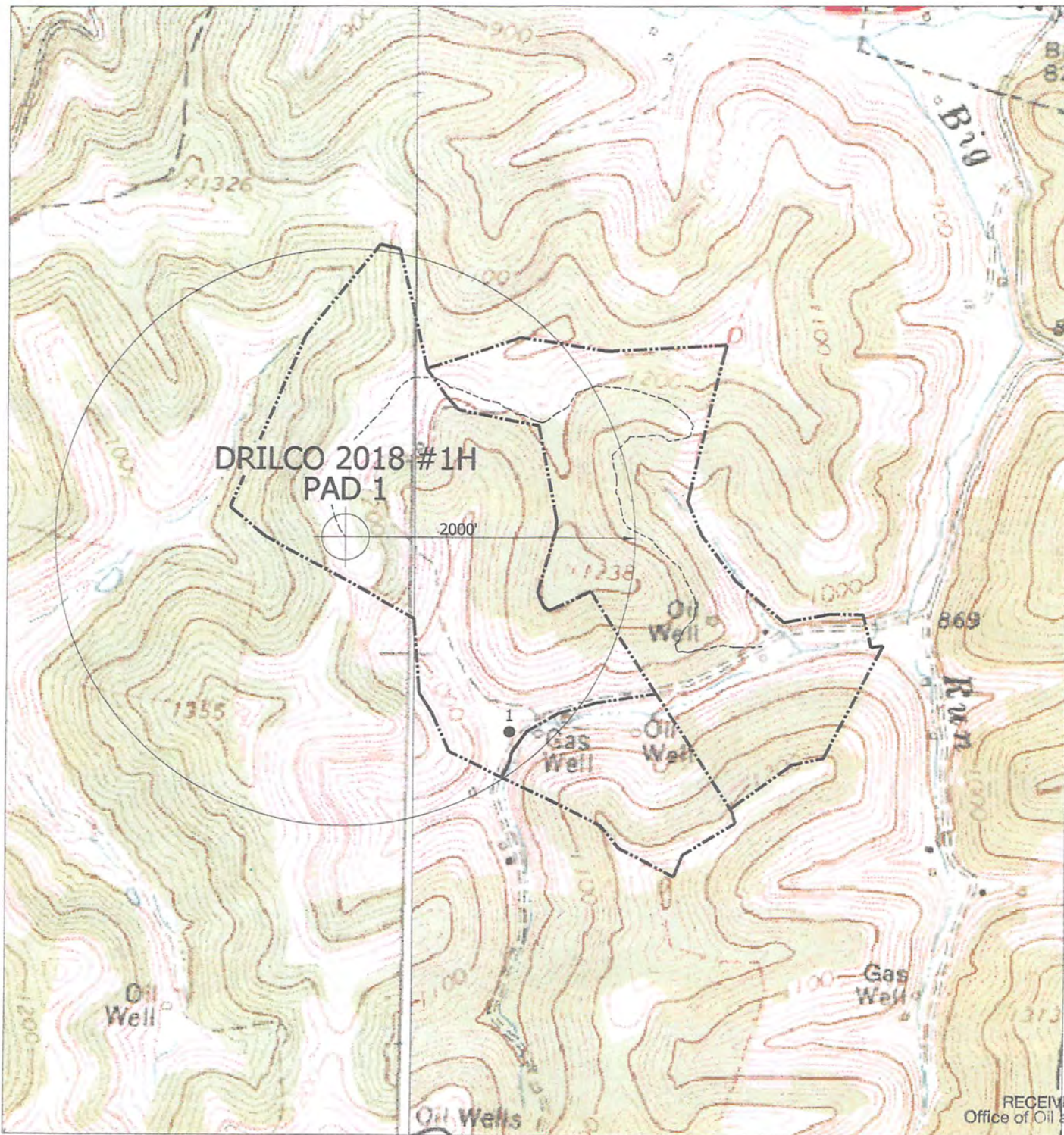
PHYSICAL CHANGE IN WELL (SPECIFY) \_\_\_\_\_ TARGET FORMATION BIG INJUN  
ESTIMATED DEPTH TVD-2000' MD-4,870'

WELL OPERATOR D. D OIL COMPANY DESIGNATED AGENT HUGH DALE  
ADDRESS P.O. BOX 385 GRANTSVILLE, WV 26147 ADDRESS P.O. BOX 385 GRANTSVILLE, WV 26147

COUNTY NAME PERMIT

# D D OIL COMPANY

## DRILCO 2018 #1H PAD 1 WATER



NORTH

RECEIVED  
Office of Oil and Gas

JAN 16 2019

### HUPP Surveying & Mapping

P.O. BOX 647 GRANTSVILLE, WV 26147  
PH: (304)354-7035 E-MAIL: hupp@frontiernet.net

1" = 1000'

BURNT HOUSE Quad

D D OIL COMPANY WV Department of  
P.O. BOX 382 Environmental Protection  
GRANTSVILLE, WV 26147

MAG  
1/10/19