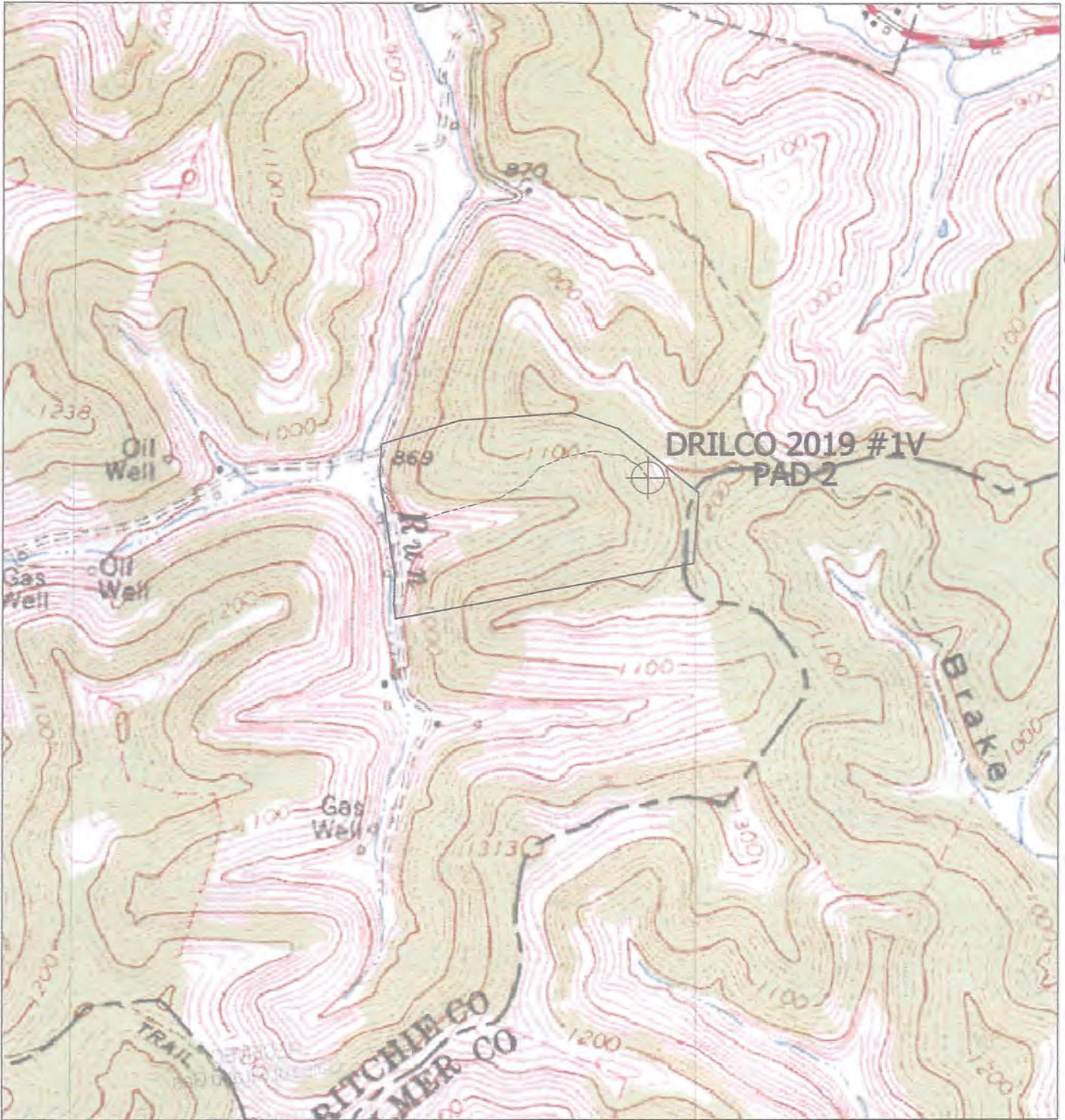


D D OIL COMPANY DRILCO 2019 #1V PAD 2



NORTH

HUPP Surveying & Mapping

P.O. BOX 647 GRANTSVILLE, WV 26147
PH: (304)354-7035 E-MAIL: hupp@frontiernet.net

1" = 1000'
AUBURN Quad

D D OIL COMPANY
P.O. BOX 382
GRANTSVILLE, WV 26147

DRILCO 2019 #1V PAD 2

LONGITUDE 80°50'00"

15,010'

LAT. 39°05'01.7"

MACALLASTER
118.2 ACRES±
42-1

BRUNTY
75.87 ACRES±
42-3

PERDUE
61.89 ACRES±
42-10

WOODALL, ET AL
72.02 ACRES±
42-9

BRAKE
122 ACRES±
42-12

WOODALL, ET AL
95.75 ACRES±
42-11

DRILCO 2019 #1V PAD 2

STATE PLANE
COORDINATES
(NORTH ZONE-NAD 27)
(N) 215540
(E) 1615134


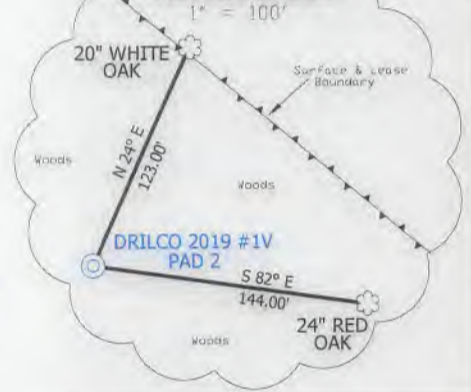
L & L DECIMAL (NAD 27)
39.08381
80.85581

UTM (ZONE 83-METERS)
4326097
512486

NOTES ON SURVEY

1. NO DWELLINGS WITHIN 625' WERE FOUND.
2. NO WATER WELLS OR DEVELOPED SPRINGS WITHIN 250' WERE FOUND.
3. TIES TO WELLS AND CORNERS ARE BASED ON STATE PLANE GRID NORTH WV NORTH+ ZONE NAD '27.
4. WELL LAT./LONG. ESTABLISHED BY DGPS (SUB-METER GRADE).
5. SURFACE OWNER AND ADJOINER INFORMATION TAKEN FROM THE ASSESSOR AND COUNTY CLERK RECORDS OF RITCHIE COUNTY IN JUNE, 2019 AND INFORMATION PROVIDED BY D D OIL COMPANY.
6. WELLS SHOWN ARE TAKEN FROM RECORDS OF WDEP.

REFERENCES



I, THE UNDERSIGNED, HEREBY CERTIFY THAT THIS PLAT IS CORRECT TO THE BEST OF MY KNOWLEDGE AND BELIEF AND SHOWS ALL THE INFORMATION REQUIRED BY LAW AND THE RULES ISSUED AND PRESCRIBED BY THE DEPARTMENT OF ENVIRONMENTAL PROTECTION.

P.S.
834

DOYLE HUPP, JR.
P.O. Box 647 Grantsville, WV 26147
(304) 354-7035 EMAIL: hupp@frontier.net



(+) DENOTES LOCATION OF WELL ON UNITED STATES TOPOGRAPHIC MAPS.

DATE SEPTEMBER 6, 20 19

OPERATORS WELL NO. DRILCO 2019 #1V
PAD 2

AP: _____

WELL NO. 47-085-10391 V

STATE COUNTY PERMIT

MINIMUM DEGREE OF ACCURACY 1/200 FILE NO. W2606 (BK94-5)

PROVEN SOURCE OF ELEVATION DGPS (SUB-METER) SCALE 1" = 500'

STATE OF WEST VIRGINIA
DIVISION OF ENVIRONMENTAL PROTECTION
OFFICE OF OIL AND GAS

WELL TYPE: OIL GAS LIQUID INJECTION _____ WASTE DISPOSAL _____ IF "GAS" PRODUCTION STORAGE _____ DEEP _____ SHALLOW

LOCATION: ELEVATION 1,174' WATERSHED BIG RUN

DISTRICT UNION COUNTY RITCHIE QUADRANGLE AUBURN 7.5'

SURFACE OWNER KEITH & PATRICIA WOODALL, et al ACREAGE 72.02±

ROYALTY OWNER C.C. COTRILL HEIRS, et al LEASE ACREAGE 70±

PROPOSED WORK: LEASE NO. _____

DRILL CONVERT _____ DRILL DEEPER _____ REDRILL _____ FRACTURE OR STIMULATE PLUG OFF OLD FORMATION _____ PERFORATE NEW FORMATION _____ PLUG AND ABANDON _____ CLEAN OUT AND REPLUG _____ OTHER _____

PHYSICAL CHANGE IN WELL (SPECIFY) _____ TARGET FORMATION TULLY

ESTIMATED DEPTH 6,600'

WELL OPERATOR D D OIL COMPANY DESIGNATED AGENT HUGH DALE

ADDRESS P.O. BOX 385 GRANTSVILLE, WV 26147 ADDRESS P.O. BOX 385 GRANTSVILLE, WV 26147

COUNTY NAME

PERMIT