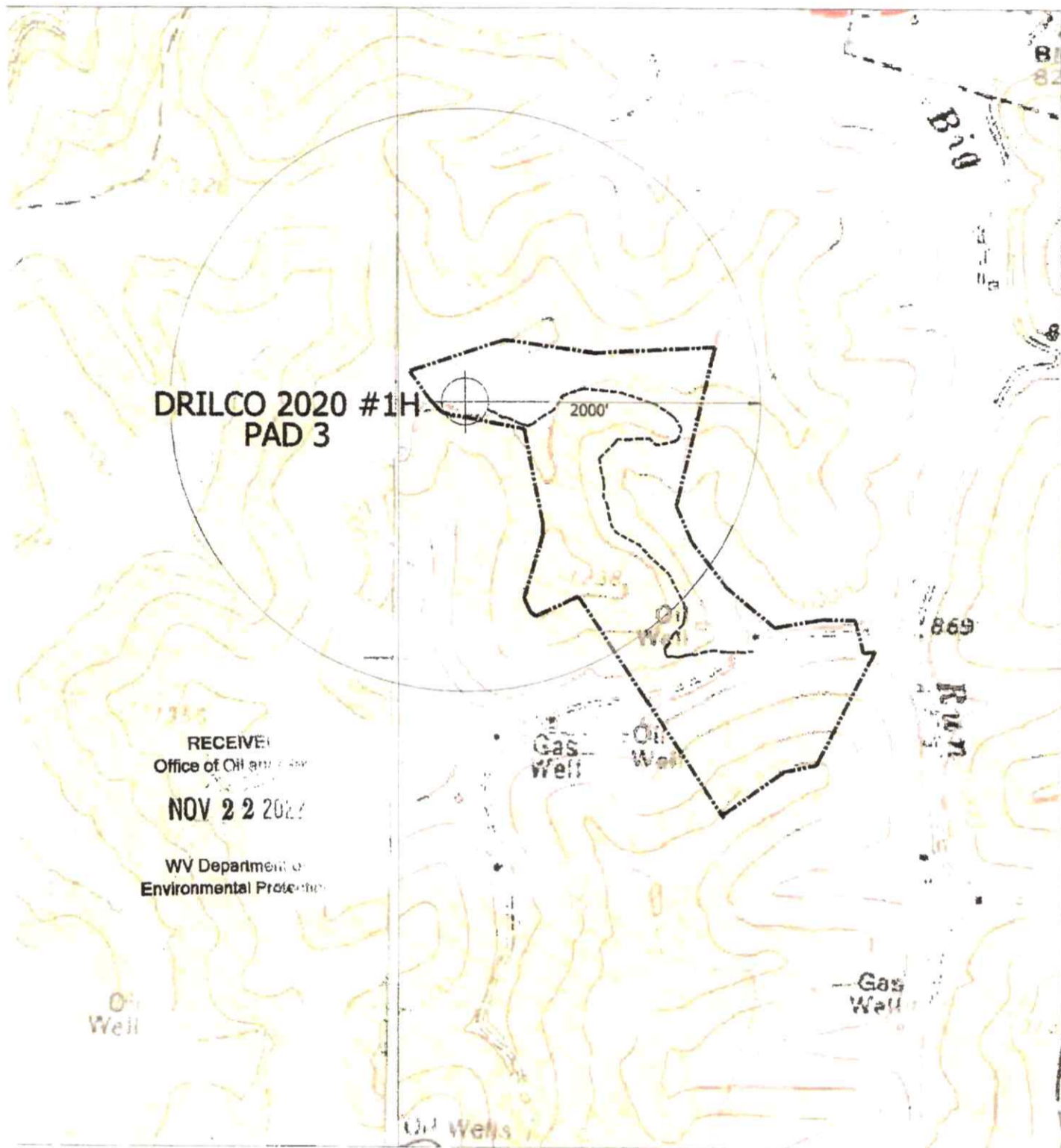


D D OIL COMPANY DRILCO 2020 #1H PAD 3



HUPP Surveying & Mapping

301 BOYD AVE. GRANTSVILLE, WV 26147
410-41354-7135 E-Mail: hupp@huppsurvey.com

1" = 1000'
AUBURN Quad

D D OIL COMPANY
P.O. BOX 382
GRANTSVILLE, WV 26147

SM

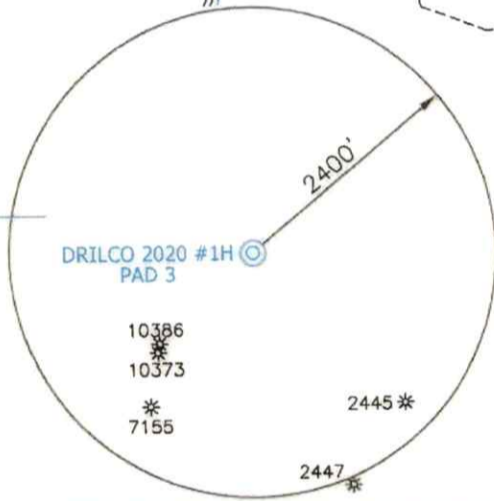
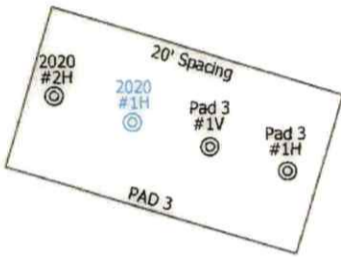
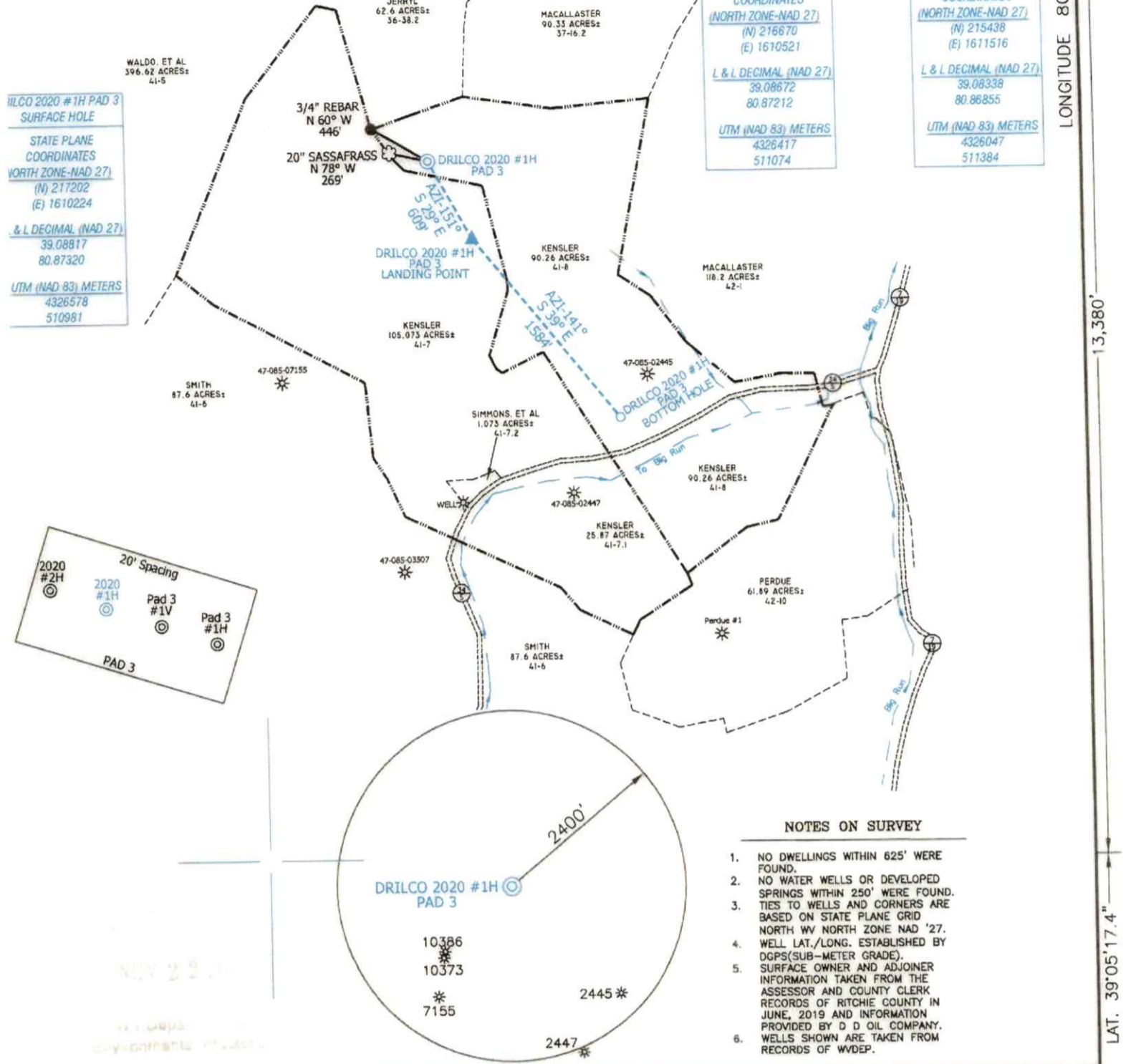
04/07/2023

DRILCO 2020 #1H PAD 3

DRILCO 2020 #1H PAD 3 SURFACE HOLE
 STATE PLANE COORDINATES (NORTH ZONE-NAD 27)
 (N) 217202
 (E) 1610224
 & L DECIMAL (NAD 27)
 39.08817
 80.87320
 UTM (NAD 83) METERS
 4326578
 510981

DRILCO 2020 #1H PAD 3 LANDING POINT
 STATE PLANE COORDINATES (NORTH ZONE-NAD 27)
 (N) 216670
 (E) 1610521
 L & L DECIMAL (NAD 27)
 39.08672
 80.87212
 UTM (NAD 83) METERS
 4326417
 511074

DRILCO 2020 #1H PAD 3 BOTTOM HOLE
 STATE PLANE COORDINATES (NORTH ZONE-NAD 27)
 (N) 215438
 (E) 1611516
 L & L DECIMAL (NAD 27)
 39.08338
 80.86855
 UTM (NAD 83) METERS
 4326047
 511384




NOTES ON SURVEY

1. NO DWELLINGS WITHIN 625' WERE FOUND.
2. NO WATER WELLS OR DEVELOPED SPRINGS WITHIN 250' WERE FOUND.
3. TIES TO WELLS AND CORNERS ARE BASED ON STATE PLANE GRID NORTH WY NORTH ZONE NAD '27.
4. WELL LAT./LONG. ESTABLISHED BY DGPS (SUB-METER GRADE).
5. SURFACE OWNER AND ADJOINER INFORMATION TAKEN FROM THE ASSESSOR AND COUNTY CLERK RECORDS OF RITCHIE COUNTY IN JUNE, 2019 AND INFORMATION PROVIDED BY D D OIL COMPANY.
6. WELLS SHOWN ARE TAKEN FROM RECORDS OF WDEP.

UNDERSIGNED, HEREBY CERTIFY THAT THIS PLAT IS CORRECT TO THE BEST OF MY KNOWLEDGE AND BELIEF AND SHOWS ALL THE INFORMATION REQUIRED BY LAW AND THE RULES ISSUED AND PRESCRIBED BY THE DEPARTMENT OF ENVIRONMENTAL PROTECTION.

Zachary R. Hupp
 HUPP Surveying & Mapping, LLC
 106 RIVERVIEW DRIVE ST. ALBANS, WV 25177
 (304) 481-7322 EMAIL: hupp@frontiernet.net



(+) DENOTES LOCATION OF WELL ON UNITED STATES TOPOGRAPHIC MAPS.
 DATE NOVEMBER 15, 20 22
 OPERATORS WELL NO. DRILCO 2020 #1H PAD 3
 API WELL NO. 47 - 085 - 10400F
 STATE COUNTY PERMIT

MINIMUM DEGREE OF ACCURACY 1/200 FILE NO. W2606 (BK91-13)
 SURVEY SOURCE ELEVATION DGPS (SUB-METER) SCALE 1" = 1000'

STATE OF WEST VIRGINIA
 DIVISION OF ENVIRONMENTAL PROTECTION
 OFFICE OF OIL AND GAS

TYPE: OIL GAS LIQUID INJECTION WASTE DISPOSAL IF "GAS" PRODUCTION STORAGE DEEP SHALLOW

DATE: 04/07/2023

ELEVATION 1,216' WATERSHED TRIBUTARY OF BIG RUN

DISTRICT UNION COUNTY RITCHIE QUADRANGLE AUBURN 7.5'

SURFACE OWNER SAMUEL & BARBARA KENSLER ACREAGE 90.26±

LEGAL OWNER J.A. HALL HEIRS, et al LEASE ACREAGE 195.33±

PROPOSED WORK:

WELL CONVERT DRILL DEEPER REDRILL FRACTURE OR STIMULATE PLUG OFF OLD FORMATION PERFORATE NEW FORMATION PLUG AND ABANDON CLEAN OUT AND REPLUG OTHER

PHYSICAL CHANGE IN WELL (SPECIFY) _____ TARGET FORMATION INJUN
 ESTIMATED DEPTH TVD-2,250' MD-4,440'