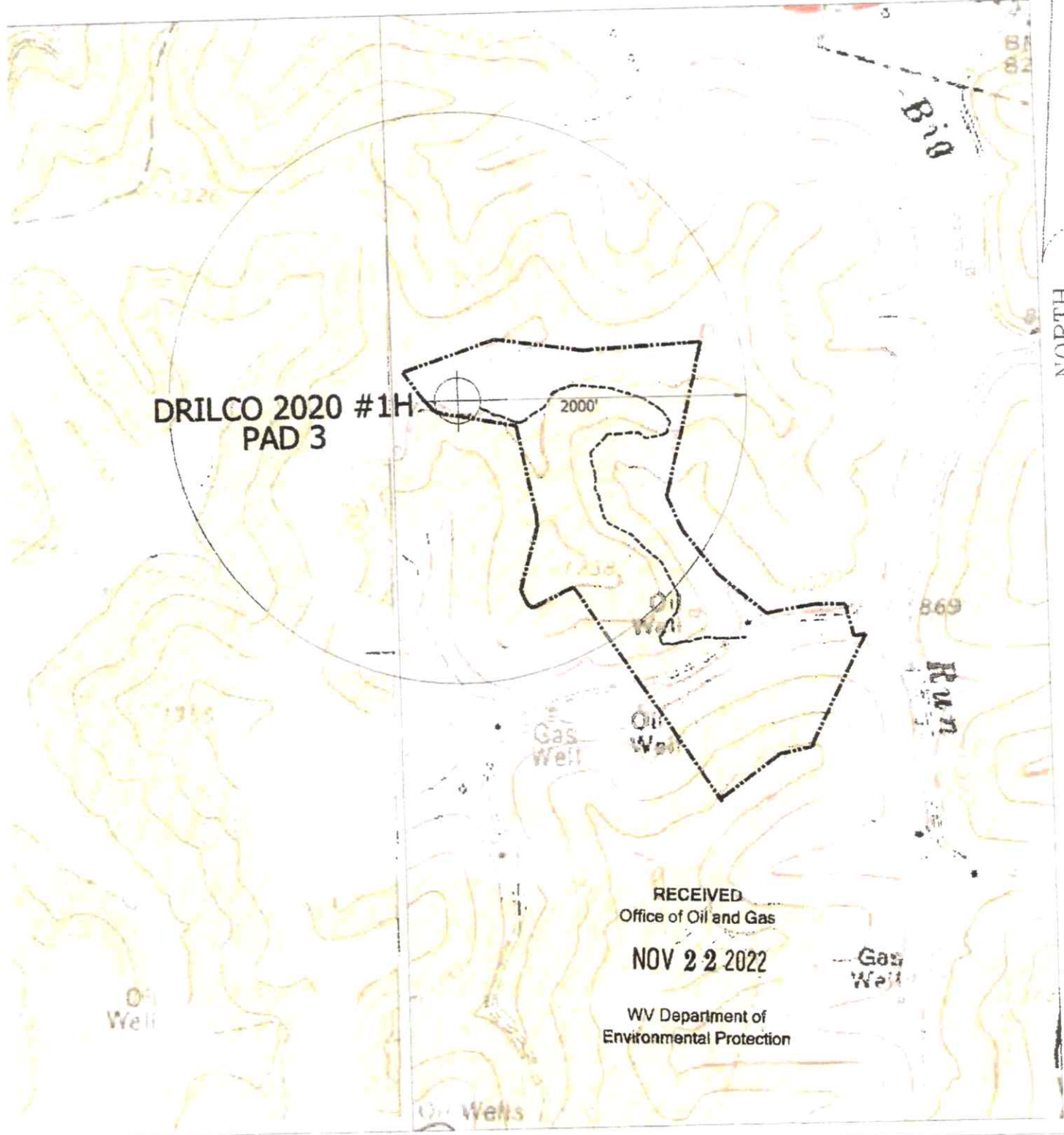


Form W-9

D D OIL COMPANY DRILCO 2020 #1H PAD 3

Page 1 of 1



RECEIVED
Office of Oil and Gas

NOV 22 2022

WV Department of
Environmental Protection

HUPP Surveying & Mapping

P.O. BOX 647 GRANTSVILLE, WV 26147
PH: (304) 354-7035 E-MAIL: hupp@frontiernet.net

1" = 1000'
AUBURN Quad

D D OIL COMPANY
P.O. BOX 382
GRANTSVILLE, WV 26147

04/07/2023


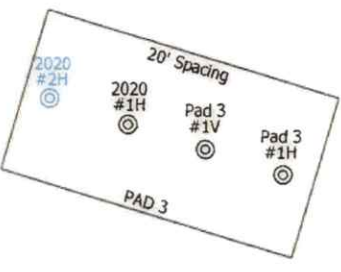
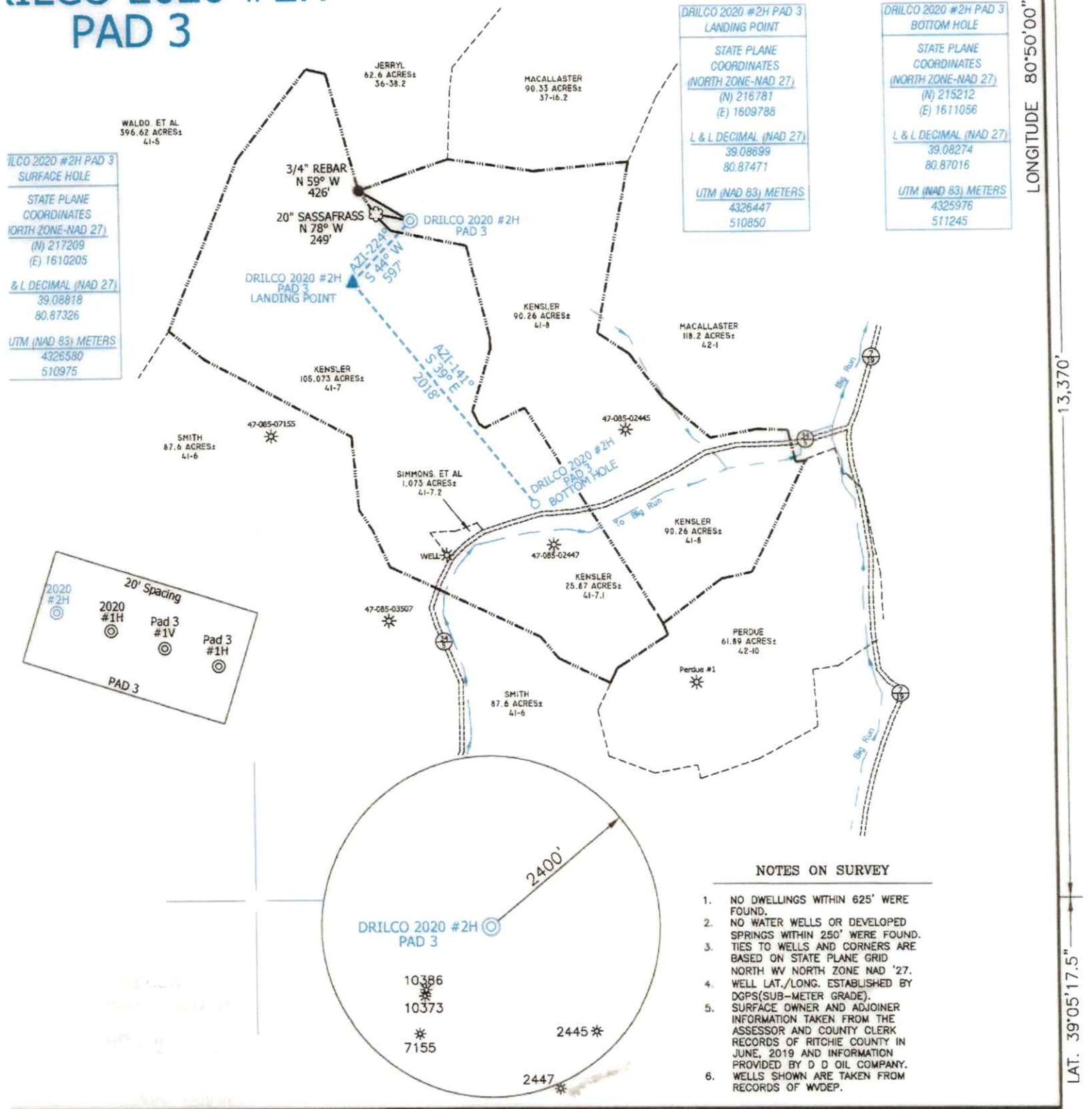
SM
11/17/22

DRILCO 2020 #2H PAD 3

DRILCO 2020 #2H PAD 3 SURFACE HOLE	
STATE PLANE COORDINATES (NORTH ZONE-NAD 27)	(N) 217209 (E) 1610205
L & L DECIMAL (NAD 27)	39.08818 80.87326
UTM (NAD 83) METERS	4326580 510975

DRILCO 2020 #2H PAD 3 LANDING POINT	
STATE PLANE COORDINATES (NORTH ZONE-NAD 27)	(N) 216781 (E) 1609788
L & L DECIMAL (NAD 27)	39.08699 80.87471
UTM (NAD 83) METERS	4326447 510850


DRILCO 2020 #2H PAD 3 BOTTOM HOLE	
STATE PLANE COORDINATES (NORTH ZONE-NAD 27)	(N) 215212 (E) 1611056
L & L DECIMAL (NAD 27)	39.08274 80.87016
UTM (NAD 83) METERS	4325976 511245



- NOTES ON SURVEY**
1. NO DWELLINGS WITHIN 625' WERE FOUND.
 2. NO WATER WELLS OR DEVELOPED SPRINGS WITHIN 250' WERE FOUND. TIES TO WELLS AND CORNERS ARE BASED ON STATE PLANE GRID NORTH W/ NORTH ZONE NAD '27.
 3. WELL LAT./LONG. ESTABLISHED BY DGPS(SUB-METER GRADE).
 4. SURFACE OWNER AND ADJOINER INFORMATION TAKEN FROM THE ASSESSOR AND COUNTY CLERK RECORDS OF RITCHIE COUNTY IN JUNE, 2019 AND INFORMATION PROVIDED BY D D OIL COMPANY.
 5. WELLS SHOWN ARE TAKEN FROM RECORDS OF WVDEP.

UNDERSIGNED, HEREBY CERTIFY THAT THIS PLAT IS CORRECT IN THE BEST OF MY KNOWLEDGE AND BELIEF AND SHOWS ALL THE INFORMATION REQUIRED BY LAW AND THE RULES ISSUED AND REGULATED BY THE DEPARTMENT OF ENVIRONMENTAL PROTECTION.

Zachary R. Hupp
 HUPP Surveying & Mapping, LLC
 106 RIVERVIEW DRIVE ST. ALBANS, WV 25177
 (304) 481-7322 EMAIL: hupp@frontiernet.net



(+) DENOTES LOCATION OF WELL ON UNITED STATES TOPOGRAPHIC MAPS.
 DATE NOVEMBER 15, 2022
 OPERATORS WELL NO. DRILCO 2020 #2H PAD 3
 API WELL NO. 47-085-10401F
 STATE COUNTY PERMIT

MUM DEGREE ACCURACY 1/200 FILE NO. W2606 (BK91-13)
 GIVEN SOURCE ELEVATION DGPS (SUB-METER) SCALE 1" = 1000'

STATE OF WEST VIRGINIA
 DIVISION OF ENVIRONMENTAL PROTECTION
 OFFICE OF OIL AND GAS

LIQUID WASTE IF
 E : OIL GAS INJECTION DISPOSAL "GAS" PRODUCTION STORAGE DEEP SHALLOW

LOCATION : ELEVATION 1,216' WATERSHED TRIBUTARY OF BIG RUN **04/07/2023**

DISTRICT UNION COUNTY RITCHIE QUADRANGLE AUBURN 7.5'

SURFACE OWNER SAMUEL & BARBARA KENSLER ACREAGE 90.26±

LEGALITY OWNER J.A. HALL HEIRS, et al LEASE ACREAGE 195.33±

PROPOSED WORK : LEASE NO. _____

PLUG OFF OLD INFORMATION _____ PERFORATE NEW FORMATION _____ PLUG AND ABANDON _____ CLEAN OUT AND REPLUG _____ OTHER _____

PHYSICAL CHANGE IN WELL (SPECIFY) _____ TARGET FORMATION LOWER WEIR

ESTIMATED DEPTH TVD-2,450' MD-5,065'