



west virginia department of environmental protection

Office of Oil and Gas
601 57th Street, S.E.
Charleston, WV 25304
(304) 926-0450
fax: (304) 926-0452

Harold D. Ward, Cabinet Secretary
www.dep.wv.gov

Monday, June 28, 2021
WELL WORK PERMIT
Horizontal 6A / New Drill

ANTERO RESOURCES CORPORATION
1615 WYNKOOP STREET
DENVER, CO 80202

Re: Permit approval for WEEKLEY WEST UNIT 5H
47-085-10409-00-00

This well work permit is evidence of permission granted to perform the specified well work at the location described on the attached pages and located on the attached plat, subject to the provisions of Chapter 22 of the West Virginia Code of 1931, as amended, and all rules and regulations promulgated thereunder, and to any additional specific conditions and provisions outlined in the pages attached hereto. Notification shall be given by the operator to the Oil and Gas Inspector at least 24 hours prior to the construction of roads, locations, and/or pits for any permitted work. In addition, the well operator shall notify the same inspector 24 hours before any actual well work is commenced and prior to running and cementing casing. Spills or emergency discharges must be promptly reported by the operator to 1-800-642-3074 and to the Oil and Gas Inspector.

Please be advised that form WR-35, Well Operators Report of Well Work is to be submitted to this office within 90 days of completion of permitted well work, as should form WR-34 Discharge Monitoring Report within 30 days of discharge of pits, if applicable. Failure to abide by all statutory and regulatory provisions governing all duties and operations hereunder may result in suspension or revocation of this permit and, in addition, may result in civil and/or criminal penalties being imposed upon the operators.

Per 35 CSR 4-5.2.g this permit will expire in two (2) years from the issue date unless permitted well work is commenced. If there are any questions, please feel free to contact me at (304) 926- 0450.


James A. Martin
Chief

Operator's Well Number: WEEKLEY WEST UNIT 5H
Farm Name: DAVID W. WEEKLEY ET AL
U.S. WELL NUMBER: 47-085-10409-00-00
Horizontal 6A New Drill
Date Issued: 6/28/2021

Promoting a healthy environment.

07/02/2021

PERMIT CONDITIONS

West Virginia Code § 22-6A-8(d) allows the Office of Oil and Gas to place specific conditions upon this permit. Permit conditions have the same effect as law. Failure to adhere to the specified permit conditions may result in enforcement action.

CONDITIONS

1. This proposed activity may require permit coverage from the United States Army Corps of Engineers (USACE). Through this permit, you are hereby being advised to consult with USACE regarding this proposed activity.
2. If the operator encounters an unanticipated void, or an anticipated void at an unanticipated depth, the operator shall notify the inspector within 24 hours. Modifications to the casing program may be necessary to comply with W. Va. Code § 22-6A-5a (12), which requires drilling to a minimum depth of thirty feet below the bottom of the void, and installing a minimum of twenty (20) feet of casing. Under no circumstance should the operator drill more than one hundred (100) feet below the bottom of the void or install less than twenty (20) feet of casing below the bottom of the void.
3. When compacting fills, each lift before compaction shall not be more than 12 inches in height, and the moisture content of the fill material shall be within limits as determined by the Standard Proctor Density test of the actual soils used in specific engineered fill, ASTM D698, Standard Test Method for Laboratory Compaction Characteristics of Soil Using Standard Effort, to achieve 95 % compaction of the optimum density. Each lift shall be tested for compaction, with a minimum of two tests per lift per acre of fill. All test results shall be maintained on site and available for review.
4. Operator shall install signage per § 22-6A-8g (6) (B) at all source water locations included in their approved water management plan within 24 hours of water management plan activation.
5. Oil and gas water supply wells will be registered with the Office of Oil and Gas and all such wells will be constructed and plugged in accordance with the standards of the Bureau for Public Health set forth in its Legislative rule entitled *Water Well Regulations*, 64 C.S.R. 19. Operator is to contact the Bureau of Public Health regarding permit requirements. In lieu of plugging, the operator may transfer the well to the surface owner upon agreement of the parties. All drinking water wells within fifteen hundred feet of the water supply well shall be flow tested by the operator upon request of the drinking well owner prior to operating the water supply well.
6. Pursuant to the requirements pertaining to the sampling of domestic water supply wells/springs the operator shall, no later than thirty (30) days after receipt of analytical data provide a written copy to the Chief and any of the users who may have requested such analyses.
7. 24 hours prior to the initiation of the completion process the operator shall notify the Chief or his designee.
8. During the completion process the operator shall monitor annular pressures and report any anomaly noticed to the chief or his designee immediately.
9. If any explosion or other accident causing loss of life or serious personal injury occurs in or about a well or well work on a well, the well operator or its contractor shall give notice, stating the particulars of the explosion or accident, to the oil and gas inspector and the Chief, within 24 hours of said accident.
10. During the casing and cementing process, in the event cement does not return to the surface, the oil and gas inspector shall be notified within 24 hours.

API Number: _____

PERMIT CONDITIONS

11. The operator shall provide to the Office of Oil and Gas the dates of each of the following within 30 days of their occurrence: completion of construction of the well pad, commencement of drilling, cessation of drilling, completion of any other permitted well work, and completion of the well. Such notice shall be provided by sending an email to DEPOOGNotify@wv.gov.

07/02/2021

WW-6B
(04/15)

API NO. 47-085 - 10409
OPERATOR WELL NO. Weekley West Unit 5H
Well Pad Name: Weekley West Pad

STATE OF WEST VIRGINIA
DEPARTMENT OF ENVIRONMENTAL PROTECTION, OFFICE OF OIL AND GAS
WELL WORK PERMIT APPLICATION

1) Well Operator: Antero Resources Corpora 494507062 085-Ritchie Union Pullman 7.5'
Operator ID County District Quadrangle

2) Operator's Well Number: Weekley West Unit 5H Well Pad Name: Weekley West Pad

3) Farm Name/Surface Owner: David W. Weekley et al Public Road Access: CR 22/3

4) Elevation, current ground: 1125' Elevation, proposed post-construction: ~1125'

5) Well Type (a) Gas X Oil _____ Underground Storage _____

Other _____

(b) If Gas Shallow X Deep _____

Horizontal X

6) Existing Pad: Yes or No No

7) Proposed Target Formation(s), Depth(s), Anticipated Thickness and Expected Pressure(s):
Marcellus Shale: 7000' TVD, Anticipated Thickness- 55 feet, Associated Pressure- 2800#

Dmit
4-28-21

8) Proposed Total Vertical Depth: 7000' TVD

9) Formation at Total Vertical Depth: Marcellus

10) Proposed Total Measured Depth: 7000' MD

11) Proposed Horizontal Leg Length: 0'

12) Approximate Fresh Water Strata Depths: 258', 359', 478'

13) Method to Determine Fresh Water Depths: 47-085-02153, 47-085-02877

14) Approximate Saltwater Depths: 1015', 1926'

15) Approximate Coal Seam Depths: 734', 1495'

16) Approximate Depth to Possible Void (coal mine, karst, other): None Anticipated

17) Does Proposed well location contain coal seams directly overlying or adjacent to an active mine? Yes _____ No X

(a) If Yes, provide Mine Info: Name: _____
Depth: _____
Seam: _____
Owner: _____

RECEIVED
Office of Oil and Gas
APR 26 2021
WV Department of
Environmental Protection

WW-6B
(04/15)

API NO. 47-085 - 10409
 OPERATOR WELL NO. Weekley West Unit 5H
 Well Pad Name: Weekley West Pad

18)

CASING AND TUBING PROGRAM

TYPE	Size (in)	New or Used	Grade	Weight per ft. (lb/ft)	FOOTAGE: For Drilling (ft)	INTERVALS: Left in Well (ft)	CEMENT: Fill-up (Cu. Ft.)/CTS
Conductor	20"	New	H-40	94#	80	80	CTS, 77 Cu. Ft.
Fresh Water	13-3/8"	New	J-55	54.5#	528 *see # 19	528 *see # 19	CTS, 733 Cu. Ft.
Coal	9-5/8"	New	J-55	36#	2500	2500	CTS, 1018 Cu. Ft.
Intermediate							
Production	5-1/2"	New	P-110	23#	7000	7000	1518 Cu. Ft
Tubing	2-3/8"	New	N-80	4.7#			
Liners							

*pm H
4-23-21*

TYPE	Size (in)	Wellbore Diameter (in)	Wall Thickness (in)	Burst Pressure (psi)	Anticipated Max. Internal Pressure (psi)	Cement Type	Cement Yield (cu. ft./k)
Conductor	20"	24"	0.438"	1530	50	Class A	~1.18
Fresh Water	13-3/8"	17-1/2"	0.38"	2730	1000	Class A	~1.18
Coal	9-5/8"	12-1/4"	0.352"	3520	1500	Class A	~1.18
Intermediate							
Production	5-1/2"	8-3/4" & 8-1/2"	0.415"	12,630	2500	Lead-H/POZ & Tab - H	H/POZ-1.44 & H-1.8
Tubing	2-3/8"	4.778"	0.19"	11,200			
Liners							

PACKERS

Kind:	N/A			RECEIVED Office of Oil and Gas
Sizes:	N/A			APR 26 2021
Depths Set:	N/A			WV Department of Environmental Protection

19) Describe proposed well work, including the drilling and plugging back of any pilot hole:

Drill, perforate, fracture a new horizontal shallow well and complete Marcellus Shale.

*Antero will be air drilling the fresh water string which makes it difficult to determine when fresh water is encountered. Therefore, we have built in a buffer for the casing setting depth which helps to ensure that all fresh water zones are covered.

DMH
4-23-21

20) Describe fracturing/stimulating methods in detail, including anticipated max pressure and max rate:

Antero plans to pump Slickwater into the Marcellus Shale formation in order to ready the well for production. The fluid will be comprised of approximately 99 percent water and sand, with less than 1 percent special-purpose additives as shown in the attached "List of Anticipated Additives Used for Fracturing or Stimulating Well."

Anticipated Max Pressure - 9300 lbs
Anticipated Max Rate - 80 bpm

21) Total Area to be disturbed, including roads, stockpile area, pits, etc., (acres): 57.87 acres

22) Area to be disturbed for well pad only, less access road (acres): 8.23 acres

23) Describe centralizer placement for each casing string:

Conductor: no centralizers
Surface Casing: one centralizer 10' above the float shoe, one on the Insert float collar and one every 4th joint spaced up the hole to surface.
Intermediate Casing: one centralizer above float joint, one centralizer 5' above float collar and one every 4th collar to surface.
Production Casing: one centralizer at shoe joint and one every 3 joints to top of cement in intermediate casing.

24) Describe all cement additives associated with each cement type:

Conductor: no additives, Class A cement.
Surface: Class A cement with 2-3% calcium chloride and 1/4 lb of flake
Intermediate: Class A cement with 1/4 lb of flake, 5 gallons of clay treat
Production: Lead cement- 50/50 Class H/Poz + 1.5% salt + 1% C-45 + 0.5% C-16a + 0.2% C-12 + 0.45% C-20 + 0.05% C-51
Production: Tail cement- Class H + 45 PPS Calcium Carbonate + 1.0% FL-160 + 0.2% ACGB-47 + 0.05% ACSA-51 + 0.2% ACR-20

RECEIVED
Office of Oil and Gas
APR 26 2021
WV Department of
Environmental Protection

25) Proposed borehole conditioning procedures:

Conductor: blowhole clean with air, run casing, 10 bbls fresh water.
Surface: blowhole clean with air, trip to conductor shoe, trip to bottom, blowhole clean with air, trip out, run casing, circulate pipe capacity + 40 bbls fresh water followed by 25 bbls bentonite mud, 10 bbls fresh water spacer.
Intermediate: blowhole clean with air, trip to surface casing shoe, trip to bottom, blowhole clean with air, trip out, run casing, circulate 40 bbls brine water followed by 10 bbls fresh water and 25 bbls bentonite mud, pump 10 bbls fresh water.
Production: circulate with 14 lb/gal NaCl mud, trip to middle of lateral, circulate, pump high viscosity sweep, trip to base of curve, pump high viscosity sweep, trip to top of curve, trip to bottom, circulate, pump high viscosity sweep, trip out, run casing, circulate 10 bbls fresh water, pump 48 bbls barite pill, pump 10 bbls fresh water followed by 48 bbls mud flush and 10 bbls water.

*Note: Attach additional sheets as needed.

WW-9
(4/16)

API Number 47 - 085 - 10469
Operator's Well No. Weekley West Unit 5H

STATE OF WEST VIRGINIA
DEPARTMENT OF ENVIRONMENTAL PROTECTION
OFFICE OF OIL AND GAS

FLUIDS/ CUTTINGS DISPOSAL & RECLAMATION PLAN

Operator Name Antero Resources Corporation OP Code 494507062

Watershed (HUC 10) South Fork Hughes River Quadrangle Pullman 7.5'

Do you anticipate using more than 5,000 bbls of water to complete the proposed well work? Yes No

Will a pit be used? Yes No

If so, please describe anticipated pit waste: No pit will be used at this site (Drilling and Flowback Fluids will be stored in tanks. Cuttings will be tanked and hauled off site.)

Will a synthetic liner be used in the pit? Yes No If so, what ml.? N/A

Proposed Disposal Method For Treated Pit Wastes:

- Land Application
- Underground Injection (UIC Permit Number *UIC Permit # will be provided on Form WR-34)
- Reuse (at API Number Future permitted well locations when applicable. API# will be provided on Form WR-34)
- Off Site Disposal (Supply form WW-9 for disposal location) (Meadowfill Landfill Permit #SWF-1032-98)
- Other (Explain Northwestern Landfill Permit #SWF-1025/ WV0109410)

DH
4-23-21

Will closed loop system be used? If so, describe: Yes, fluids stored in tanks, cuttings removed offsite and taken to landfill.

Drilling medium anticipated for this well (vertical and horizontal)? Air, freshwater, oil based, etc. Surface - Air/Freshwater, Intermediate - Dust/Stiff Foam, Production - Water Based Mud

-If oil based, what type? Synthetic, petroleum, etc. Synthetic

Additives to be used in drilling medium? Please See Attachment

Drill cuttings disposal method? Leave in pit, landfill, removed offsite, etc. Drill cuttings stored in tanks, removed offsite and taken to landfill.

-If left in pit and plan to solidify what medium will be used? (cement, lime, sawdust) N/A

-Landfill or offsite name/permit number? Meadowfill Landfill (Permit #SWF-1032-98), Northwestern Landfill (Permit # SWF-1025/WV0109410)

Permittee shall provide written notice to the Office of Oil and Gas of any load of drill cuttings or associated waste rejected at any West Virginia solid waste facility. The notice shall be provided within 24 hours of rejection and the permittee shall also disclose where it was properly disposed.

I certify that I understand and agree to the terms and conditions of the GENERAL WATER POLLUTION PERMIT issued on August 1, 2005, by the Office of Oil and Gas of the West Virginia Department of Environmental Protection. I understand that the provisions of the permit are enforceable by law. Violations of any term or condition of the general permit and/or other applicable law or regulation can lead to enforcement action.

I certify under penalty of law that I have personally examined and am familiar with the information submitted on this application form and all attachments thereto and that, based on my inquiry of those individuals immediately responsible for obtaining the information, I believe that the information is true, accurate, and complete. I am aware that there are significant penalties for submitting false information, including the possibility of fine or imprisonment.

RECEIVED
Office of Oil and Gas

Company Official Signature Gretchen Kohler

APR 26 2021

Company Official (Typed Name) Gretchen Kohler

Company Official Title Senior Environmental & Regulatory Manager

WV Department of Environmental Protection

Subscribed and sworn before me this 19th day of April, 20 21

[Signature]

Notary Public

My commission expires 3/13/2022

MEGAN GRIFFITH
NOTARY PUBLIC
STATE OF COLORADO
NOTARY ID 20184011666
MY COMMISSION EXPIRES MARCH 13, 2022

07/02/2021

4708510409

Form WW-9

Operator's Well No. Weekley West Unit 5H

Antero Resources Corporation

Proposed Revegetation Treatment: Acres Disturbed 57.85 acres Prevegetation pH _____

Lime 2-4 Tons/acre or to correct to pH 6.5

Fertilizer type Hay or straw or Wood Fiber (will be used where needed)

Fertilizer amount 500 lbs/acre

Mulch 2-3 Tons/acre

Access Road "A" (25.29 acres) + Well Pad (8.23 acres) + Water Containment Pad (3.78 acres) + Excess/Topsoil Material Stockpiles (20.57 acres) = 57.87 Acres

Seed Mixtures

Temporary

Permanent

Seed Type	lbs/acre
Annual Ryegrass	40
Field Bromegrass	40

Seed Type	lbs/acre
Crownvetch	10-15
Tall Fescue	30

See attached Table IV-3 for additional seed type (Weekley West Pad Design)

See attached Table IV-4A for additional seed type (Weekley West Pad Design)

*or type of grass seed requested by surface owner

*or type of grass seed requested by surface owner

Attach:

Maps(s) of road, location, pit and proposed area for land application (unless engineered plans including this info have been provided). If water from the pit will be land applied, include dimensions (L x W x D) of the pit, and dimensions (L x W), and area in acreage, of the land application area.

Photocopied section of involved 7.5' topographic sheet.

Plan Approved by: [Signature]

Comments: _____

RECEIVED
Office of Oil and Gas

APR 26 2021

WV Department of
Environmental Protection

Title: Oil & Gas Inspector Date: 4-23-21

Field Reviewed? Yes No

07/02/2021

Form WW-9 Additives Attachment

SURFACE INTERVAL

1. Fresh Water
2. Soap –Foamer AC
3. Air

INTERMEDIATE INTERVAL

STIFF FOAM RECIPE:

- 1) 1 ppb Soda Ash / Sodium Carbonate-Alkalinity Control Agent
- 2) 1 ppb Conqor 404 (11.76 ppg) / Corrosion Inhibitor
- 3) 4 ppb KLA-Gard (9.17 ppg) / Amine Acid Complex-Shale Stabilizer
- 4) 1ppb Mil Pac R / Sodium Carboxymethylcellulose-Filtration Control Agent
- 5) 12 ppb KCL / Potassium Chloride-inorganic Salt
- 6) Fresh Water 80 bbls
- 7) Air

PRODUCTION INTERVAL

1. Alpha 1655
Salt Inhibitor
2. Mil-Carb
Calcium Carbonate
3. Cottonseed Hulls
Cellulose-Cottonseed Pellets – LCM
4. Mil-Seal
Vegetable, Cotton & Cellulose-Based Fiber Blend – LCM
5. Clay-Trol
Amine Acid Complex – Shale Stabilizer
6. Xan-Plex
Viscosifier For Water Based Muds
7. Mil-Pac (All Grades)
Sodium Carboxymethylcellulose – Filtration Control Agent
8. New Drill
Anionic Polyacrylamide Copolymer Emulsion – Shale Stabilizer
9. Caustic Soda
Sodium Hydroxide – Alkalinity Control
10. Mil-Lime
Calcium Hydroxide – Lime
11. LD-9
Polyether Polyol – Drilling Fluid Defoamer
12. Mil Mica
Hydro-Biotite Mica – LCM

RECEIVED
Office of Oil and Gas
APR 21 2021
WV Department of
Environmental Protection

07/02/2021

13. Escaid 110
Drilling Fluid Solvent – Aliphatic Hydrocarbon
14. Ligco
Highly Oxidized Leonardite – Filtration Control Agent
15. Super Sweep
Polypropylene – Hole Cleaning Agent
16. Sulfatrol K
Drilling Fluid Additive – Sulfonated Asphalt Residuum
17. Sodium Chloride, Anhydrous
Inorganic Salt
18. D-D
Drilling Detergent – Surfactant
19. Terra-Rate
Organic Surfactant Blend
20. W.O. Defoam
Alcohol-Based Defoamer
21. Perma-Lose HT
Fluid Loss Reducer For Water-Based Muds
22. Xan-Plex D
Polysaccharide Polymer – Drilling Fluid Viscosifier
23. Walnut Shells
Ground Cellulosic Material – Ground Walnut Shells – LCM
24. Mil-Graphite
Natural Graphite – LCM
25. Mil Bar
Barite – Weighting Agent
26. X-Cide 102
Biocide
27. Soda Ash
Sodium Carbonate – Alkalinity Control Agent
28. Clay Trol
Amine Acid complex – Shale Stabilizer
29. Sulfatrol
Sulfonated Asphalt – Shale Control Additive
30. Xanvis
Viscosifier For Water-Based Muds
31. Milstarch
Starch – Fluid Loss Reducer For Water Based Muds
32. Mil-Lube
Drilling Fluid Lubricant

RECEIVED
Office of Oil and Gas

APR 21 2021

WV Department of
Environmental Protection

07/02/2021

4708510409



47085085800000

Weekley West Unit 5H



RECEIVED
Office of Oil and Gas

APR 26 2021

WV Department of
Environmental Protection



Antero Resources Corporation

Weekley West Unit 5H - AOR



WELL SYMBOLS
Gas Well

April 13, 2021

07/02/2021



911 Address
2635 Holbrook Road
Pullman, WV 26451

Well Site Safety Plan

Antero Resources

Well Name: Weekley West Unit 5H

DmtH
4-23-21

Pad Location: WEEKLEY WEST PAD
 Ritchie County/Union District

GPS Coordinates:

Entrance - Lat 39.165921'/ Long -80.887167' (NAD83)

Pad Center - Lat 39.169704'/ Long -80.875163' (NAD83)

Driving Directions:

From Pullman: Head northeast on Main Street toward Ash Hill Street for 0.3 miles. Turn right onto Oxford Road for 2.5 miles. Slight right onto White Oak Road for 1.9 miles. Turn right onto CO Rd 22/3 for 0.5 miles. Lease road will be on your left.

Alternate Route:

From Auburn: Head west onto Auburn Road/Main Street for 30 ft. Turn right onto Toll Gate Road for 0.3 miles. Continue onto Left Fork Bone Creek for 1.0 mile. Slight left onto CO Rd 7/13 for 1.7 miles. Continue straight onto Summer Road Brushy Fork for 1.7 miles. Continue straight onto CO Rd 22/3 for 3.8 miles. Lease road will be on your right.

EMERGENCY (24 HOUR) CONTACT 1-800-878-1373

Antero Resources Corporation

Appalachian Basin
Weekley West Pad

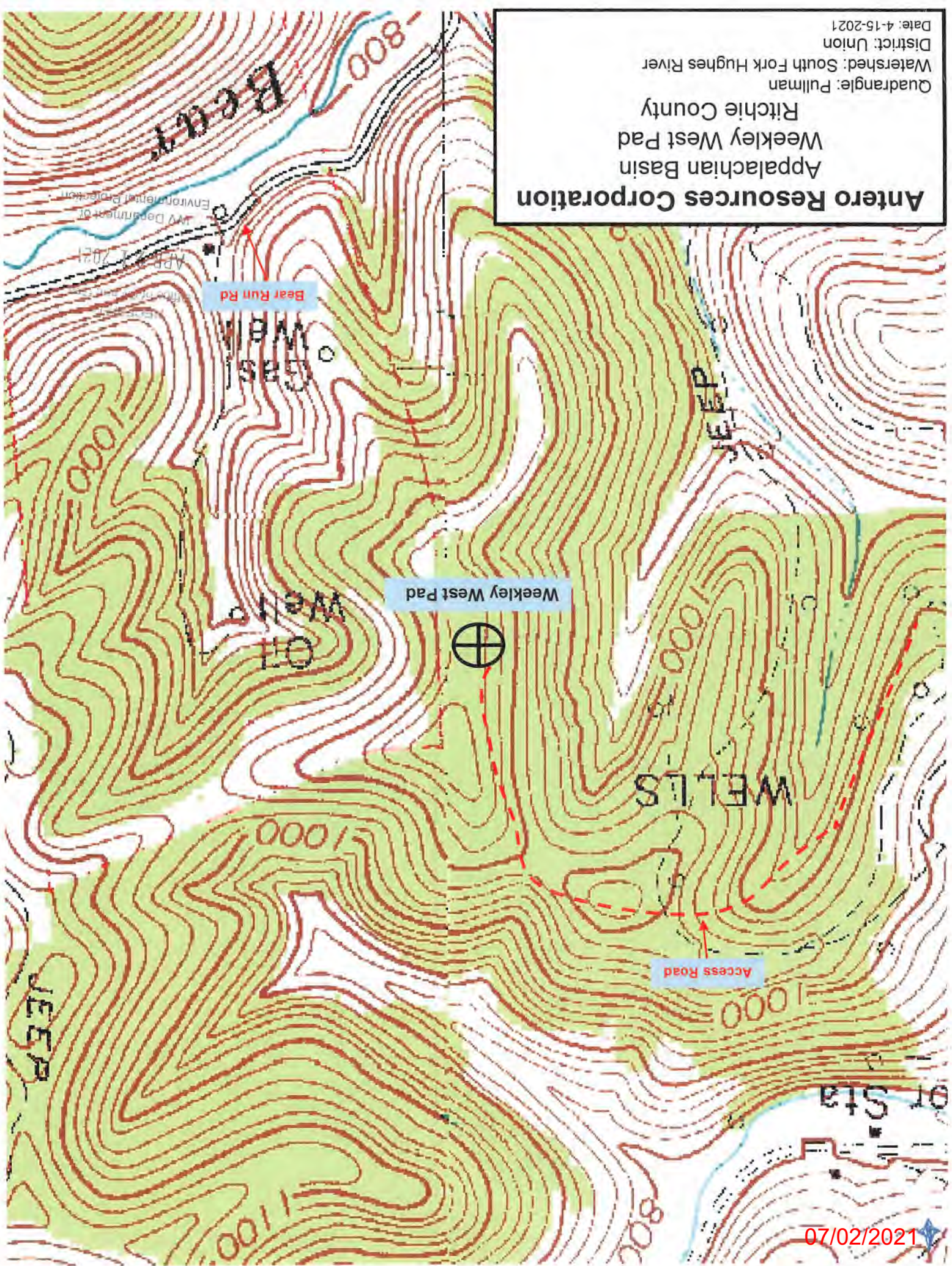
Ritchie County

Quadrangle: Pullman

Watershed: South Fork Hughes River

District: Union

Date: 4-15-2021



07/02/2021

APB
APR 15 2021
WV Department of
Environmental Protection

or Sta

117'

LATITUDE 39°12'30"

LONGITUDE 80°52'30"

13,987'

Antero Resources Corporation Well No. Weekley West #5H

- NOTES**
1. NO OCCUPIED DWELLINGS OR BUILDINGS TWO THOUSAND FIVE HUNDRED (2,500) SQUARE FEET OR LARGER USED TO HOUSE OR SHELTER DAIRY CATTLE OR POULTRY HUSBANDRY ARE LOCATED WITHIN SIX HUNDRED TWENTY-FIVE (625) FEET OF THE CENTER OF THE WELL PAD. THERE ARE NO WATER WELLS OR DEVELOPED SPRINGS WITHIN 250 FEET OF THE PROPOSED WELL.
 2. LEASE BOUNDARY AND BEARINGS AND DISTANCES SHOWN HEREON ARE TAKEN FROM RITCHIE COUNTY DEED BOOK 211 AT PAGE 277.

(NAD) 27 (UTM) ZONE 17 COORDS:
WELL 5H TOP HOLE INFORMATION:
N: 14,223,834ft E: 1,675,727ft

WV NORTH ZONE
GRID NORTH

CAROL A. MYERS
ET AL
D.B. 182 PG. 577
T.M. 20 PAR. 09
39.88 AC. ±

T. D. DOTSON
ET UX LEASE
DAVID W. WEEKLEY ET AL
D.B. 232 PG. 7
T.M. 20 PAR. 10
39.87 AC. ±

DAVID W.
WEEKLEY ET AL
D.B. 232 PG. 7
T.M. 20 PAR. 07
93.66 AC. ±

DAVID W.
WEEKLEY ET AL
D.B. 259 PG. 327
T.M. 14 PAR. 19
115 AC. ±

N 20°16'E
401.5'

WELL NO. 5H


OAK AT FENCE
CORNER

S 15°24'E
549.7'

IRON ROD,
FOUND

CAROL A. MYERS ET AL
D.B. 182 PG. 577
T.M. 20 PAR. 12
150 AC. ±

ELMER PIERCE
D.B. 189 PG. 753
T.M. 20 PAR. 13
49.58 AC. ±



DRAIN

NOTES:
WELL 5H TOP HOLE INFORMATION:
WV STATE PLANE NAD 27 COORDS:
N: 246,988ft E: 1,610,051ft
GEOGRAPHIC NAD 27 COORDS:
LAT: 39°10'11.75" LON: 80°52'31.48"
(NAD) 83 (UTM) ZONE 17 COORDS:
N: 4,335,651m E: 510,777m
WEST VIRGINIA COORDINATE
SYSTEM OF 1927 NORTH ZONE.
ZONE WAS DERIVED FROM
MEASUREMENTS TAKEN WITH
TRIMBLE GEOXT SUBMETER
MAPPING GRADE GPS UNIT.
PLAT ORIENTATION, CORNER,
AND WELL REFERENCE TIE LINES
ARE BASED ON GRID NORTH.

REFERENCES



STAKE/NAIL, SET

N 62°56'E
162.4'

WELL NO. 5H

S 36°04'E
323.0'

STAKE/NAIL, SET 1" = 200'



NOTE:
1 WATER WELLS WAS
LOCATED WITHIN 2000'
OF THE CENTER OF PAD

JOB # 21-005WA
DRAWING # WEEKLEYWEST5H
SCALE 1" = 500'
MINIMUM DEGREE OF
ACCURACY SUBMETER
PROVEN SOURCE OF ELEV.
SUBMETER MAPPING GRADE GPS

I THE UNDERSIGNED, HEREBY CERTIFY THAT THIS PLAT IS CORRECT TO THE BEST OF MY KNOWLEDGE AND BELIEF AND SHOWS ALL THE INFORMATION REQUIRED BY LAW AND THE RULES ISSUED AND PERSCRIBED BY THE DEPARTMENT OF ENVIRONMENTAL PROTECTION.



STATE OF WEST VIRGINIA, DIVISION
OF ENVIRONMENTAL PROTECTION,
OFFICE OF OIL AND GAS

WILLOW LAND SURVEYING PLLC
220 MASONIC AVE PENNSBORO
WEST VIRGINIA 26415

LEGEND
----- Surface Owner Boundary Lines +/-
----- Adjoining Surface Tracts +/-
⊕ Found monument, as noted

Thomas Summers
THOMAS SUMMERS P.S. 2109

DATE 04/12/21
OPERATOR'S WELL # WEEKLEY WEST #5H

STATE OF WEST VIRGINIA
DEPARTMENT OF ENERGY
DIVISION OF OIL AND GAS

WELL TYPE: OIL ___ GAS LIQUID INJECTION ___ WASTE DISPOSAL ___
(IF "GAS") PRODUCTION STORAGE ___ DEEP ___ SHALLOW
LOCATION: ELEVATION PROPOSED -1,125 WATERSHED SOUTH FORK HUGHES RIVER
API WELL # 47 - 085 - 10409
STATE COUNTY PERMIT

QUADRANGLE PULLMAN 7.5' DISTRICT UNION COUNTY RITCHIE
SURFACE OWNER DAVID W. WEEKLEY ET AL ACREAGE 39.87 ACRES +/-
OIL & GAS ROYALTY OWNER T.D. DOTSON ET UX LEASE ACREAGE 39.87 ACRES +/-

PROPOSED WORK: DRILL CONVERT ___ DRILL DEEPER ___ REDRILL ___ FRACTURE OR
STIMULATE PLUG OFF OLD FORMATION ___ PERFORATE NEW FORMATION

OTHER PHYSICAL CHANGE IN WELL (SPECIFY) _____
PLUG & ABANDON ___ CLEAN OUT & REPLUG ___ ESTIMATED DEPTH 7,000' TVD 7,000' MD

TARGET FORMATION MARCELLUS
WELL OPERATOR ANTERO RESOURCES CORP. DESIGNATED AGENT DIANNA STAMPER
ADDRESS 1615 WYNKOOP STREET ADDRESS 5400 D BIG TYLER ROAD
DENVER, CO 80202 CHARLESTON, WV 25313

07/02/2021

117'

LATITUDE 39°12'30"

LONGITUDE 80°52'30"

13,987'

WELL TOP 5H

COUNTY NAME PERMIT

Antero Resources Corporation Well No. Weekley West #5H

- NOTES**
1. NO OCCUPIED DWELLINGS OR BUILDINGS TWO THOUSAND FIVE HUNDRED (2,500) SQUARE FEET OR LARGER USED TO HOUSE OR SHELTER DAIRY CATTLE OR POULTRY HUSBANDRY ARE LOCATED WITHIN SIX HUNDRED TWENTY-FIVE (625) FEET OF THE CENTER OF THE WELL PAD. THERE ARE NO WATER WELLS OR DEVELOPED SPRINGS WITHIN 250 FEET OF THE PROPOSED WELL.
 2. LEASE BOUNDARY AND BEARINGS AND DISTANCES SHOWN HEREON ARE TAKEN FROM RITCHIE COUNTY DEED BOOK 211 AT PAGE 277.

(NAD) 27 (UTM) ZONE 17 COORDS:
WELL 5H TOP HOLE INFORMATION:
N: 14,223,834ft E: 1,675,727ft

WV NORTH ZONE
GRID NORTH

CAROL A. MYERS
ET AL
D.B. 182 PG. 577
T.M. 20 PAR. 09
39.88 AC. ±

T. D. DOTSON
ET UX LEASE
DAVID W. WEEKLEY ET AL
D.B. 232 PG. 7
T.M. 20 PAR. 10
39.87 AC. ±

DAVID W.
WEEKLEY ET AL
D.B. 232 PG. 7
T.M. 20 PAR. 07
93.66 AC. ±

DAVID W.
WEEKLEY ET AL
D.B. 259 PG. 327
T.M. 14 PAR. 19
115 AC. ±

N 20°16' E
401.5'

WELL NO. 5H


OAK AT FENCE CORNER

S 15°24' E
549.7'

IRON ROD, FOUND

CAROL A. MYERS ET AL
D.B. 182 PG. 577
T.M. 20 PAR. 12
150 AC. ±

ELMER PIERCE
D.B. 189 PG. 753
T.M. 20 PAR. 13
49.58 AC. ±



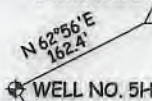
DRAIN

NOTES:
WELL 5H TOP HOLE INFORMATION:
WV STATE PLANE NAD 27 COORDS:
N: 246,988ft E: 1,610,051ft
GEOGRAPHIC NAD 27 COORDS:
LAT: 39°10'11.75" LON: 80°52'31.48"
(NAD) 83 (UTM) ZONE 17 COORDS:
N: 4,335,651m E: 510,777m
WEST VIRGINIA COORDINATE
SYSTEM OF 1927 NORTH ZONE.
ZONE WAS DERIVED FROM
MEASUREMENTS TAKEN WITH
TRIMBLE GEOXT SUBMETER
MAPPING GRADE GPS UNIT.
PLAT ORIENTATION, CORNER,
AND WELL REFERENCE TIE LINES
ARE BASED ON GRID NORTH.

REFERENCES



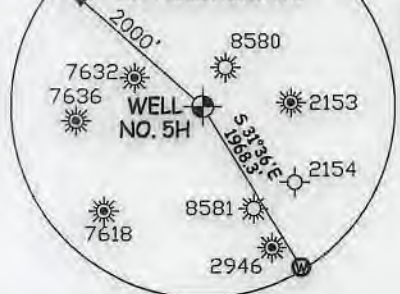
STAKE/NAIL, SET



WELL NO. 5H

STAKE/NAIL, SET 1" = 200'

NOTE:
1 WATER WELLS WAS
LOCATED WITHIN 2000'
OF THE CENTER OF PAD



JOB # 21-005WA
DRAWING # WEEKLEYWEST5H
SCALE 1" = 500'
MINIMUM DEGREE OF
ACCURACY SUBMETER
PROVEN SOURCE OF ELEV.
SUBMETER MAPPING GRADE GPS

I THE UNDERSIGNED, HEREBY CERTIFY THAT THIS PLAT IS CORRECT TO THE BEST OF MY KNOWLEDGE AND BELIEF AND SHOWS ALL THE INFORMATION REQUIRED BY LAW AND THE RULES ISSUED AND PERSCRIBED BY THE DEPARTMENT OF ENVIRONMENTAL PROTECTION.



STATE OF WEST VIRGINIA, DIVISION
OF ENVIRONMENTAL PROTECTION,
OFFICE OF OIL AND GAS

WILLOW LAND SURVEYING PLLC
220 MASONIC AVE PENNSBORO
WEST VIRGINIA 26415

LEGEND

- Surface Owner Boundary Lines +/-
- Adjoining Surface Tracts +/-
- ⊕ Found monument, as noted

Thomas Summers
THOMAS SUMMERS P.S. 2109

DATE 04/12/21

OPERATOR'S WELL # WEEKLEY WEST #5H

API WELL # 47 - 085 - 10409
STATE COUNTY PERMIT

QUADRANGLE PULLMAN 7.5' DISTRICT UNION COUNTY RITCHIE

SURFACE OWNER DAVID W. WEEKLEY ET AL ACREAGE 39.87 ACRES +/-

OIL & GAS ROYALTY OWNER T.D. DOTSON ET UX LEASE ACREAGE 39.87 ACRES +/-

PROPOSED WORK: DRILL CONVERT DRILL DEEPER REDRILL FRACTURE OR

STIMULATE PLUG OFF OLD FORMATION PERFORATE NEW FORMATION

OTHER PHYSICAL CHANGE IN WELL (SPECIFY)
PLUG & ABANDON CLEAN OUT & REPLUG ESTIMATED DEPTH 7,000' TVD 7,000' MD

TARGET FORMATION MARCELLUS
WELL OPERATOR ANTERO RESOURCES CORP. DESIGNATED AGENT DIANNA STAMPER
ADDRESS 1615 WYNKOOP STREET ADDRESS 5400 D BIG TYLER ROAD

DENVER, CO 80202 CHARLESTON, WV 25313

07/02/2021

WW-6A1
(5/13)

Operator's Well No. Weekley West Unit 5H

**INFORMATION SUPPLIED UNDER WEST VIRGINIA CODE
Chapter 22, Article 6A, Section 5(a)(5)
IN LIEU OF FILING LEASE(S) AND OTHER CONTINUING CONTRACT(S)**

Under the oath required to make the verification on page 1 of this Notice and Application, I depose and say that I am the person who signed the Notice and Application for the Applicant, and that –

- (1) the tract of land is the same tract described in this Application, partly or wholly depicted in the accompanying plat, and described in the Construction and Reclamation Plan;
- (2) the parties and recordation data (if recorded) for lease(s) or other continuing contract(s) by which the Applicant claims the right to extract, produce or market the oil or gas are as follows:

**Lease Name or
T. D. Dotson et ux Lease**

T.D. Dotson et ux	JT Carter	1/8	0011/0297
JT Carter	The Carter Oil Company	Assignment	0011/0528
The Carter Oil Company	Hope Construction & Refining Co	Assignment	0052/0194
Hope Construction & Refining Co	Consolidation Gas Supply Corporation	Conveyance	0151/0436
Consolidation Gas Supply Corporation	CNG Development Company	Assignment	0176/0601
CNG Development Company	Dominion Transmission Inc.	Assignment	0251/0648
Dominion Transmission Inc.	CONSOL Energy Holdings	Assignment	0251/0648
CONSOL Energy Holdings	Consol Gas Company	Merger	0006/0576
Consol Gas Company	CNX Gas Company LLC	Merger	0006/0634
CNX Gas Company LLC	Antero Resources Corporation	Assignment	0269/0429

*Partial Assignments to Antero Resources Corporation include 100% rights to extract, produce and market the oil and gas from the Marcellus and any other formations completed with this well.

**Acknowledgement of Possible Permitting/Approval
In Addition to the Office of Oil and Gas**

The permit applicant for the proposed well work addressed in this application hereby acknowledges the possibility of the need for permits and/or approvals from local, state, or federal entities in addition to the DEP, Office of Oil and Gas, including but not limited to the following:

- WV Division of Water and Waste Management
- WV Division of Natural Resources WV Division of Highways
- U.S. Army Corps of Engineers
- U.S. Fish and Wildlife Service
- County Floodplain Coordinator

RECEIVED
Office of Oil and Gas

APR 21 2021

WV Department of
Environmental Protection

The applicant further acknowledges that any Office of Oil and Gas permit in no way overrides, replaces, or nullifies the need for other permits/approvals that may be necessary and further affirms that all needed permits/approvals should be acquired from the appropriate authority before the affected activity is initiated.

Well Operator: Antero Resources Corporation
 By: Tim Rady
 Its: VP of Land

INFORMATION SUPPLIED UNDER WEST VIRGINIA CODE
Chapter 22, Article 6A, Section 5(a)(5)
IN LIEU OF FILING LEASE(S) AND OTHER CONTINUING CONTRACT(S)

Under the oath required to make the verification on page 1 of this Notice and Application, I depose and say that I am the person who signed the Notice and Application for the Applicant, and that –

- (1) the tract of land is the same tract described in this Application, partly or wholly depicted in the accompanying plat, and described in the Construction and Reclamation Plan;
- (2) the parties and recordation data (if recorded) for lease(s) or other continuing contract(s) by which the Applicant claims the right to extract, produce or market the oil or gas are as follows:

Grantor, lessor, etc.	Grantee, lessee, etc.	Royalty	Book/Page
<u>T.D. Dotson et ux Lease</u>			
T.D. Dotson et ux	JT Carter	1/8	0011/0297
JT Carter	The Carter Oil Company	Assignment	0011/0528
The Carter Oil Company	Hope Construction & Refining Co	Assignment	0052/0194
Hope Construction & Refining Co	Consolidation Gas Supply Corporation	Conveyance	0151/0436
Consolidation Gas Supply Corporation	CNG Development Company	Assignment	0176/0601
CNG Development Company	Dominion Transmission Inc	Assignment	0251/0621
Dominion Transmission Inc	CONSOL Energy Holdings	Assignment	0251/0648
CONSOL Energy Holdings	Consol Gas Company	Merger	0006/0576
Consol Gas Company	CNX Gas Company	Merger	0006/0634
CNX Gas Company	Antero Resources Corporation	Assignment	0269/0429

RECEIVED
Office of Oil and Gas

APR 21 2021

WV Department of
Environmental Protection

*Partial Assignments to Antero Resources Corporation include 100% rights to extract, produce and market the oil and gas from the Marcellus and any other formations completed with this well.

West Virginia Department of Environmental Protection
Chief, Office of Oil and Gas
Attn: Mr. James Martin
601 57th Street SE
Charleston, WV 25304

RE: Weekley West Unit 5H
Quadrangle: Pullman 7.5'
Ritchie County/Union District, West Virginia

Mr. Martin:

Antero Resources Corporation (Antero) is submitting the following application for a new well work permit for the Weekley West Unit 5H horizontal shallow well. As an authorized representative, I certify that Antero has the right to extract, produce or market the oil or gas for all leases through which the Weekley West Unit 5H horizontal lateral will drill through including any and all roads crossed under as identified on the attached survey plat.

Sincerely,

Brett Kuhn

Brett Kuhn
Senior Landman

RECEIVED
Office of Oil and Gas

APR 21 2021

WV Department of
Environmental Protection

07/02/2021

**STATE OF WEST VIRGINIA
DEPARTMENT OF ENVIRONMENTAL PROTECTION, OFFICE OF OIL AND GAS
NOTICE CERTIFICATION**

Date of Notice Certification: 4/18/2021

API No. 47- 085 - 10409
Operator's Well No. Weekley West Unit 5H
Well Pad Name: Weekley West

Notice has been given:

Pursuant to the provisions in West Virginia Code § 22-6A, the Operator has provided the required parties with the Notice Forms listed below for the tract of land as follows:

State: <u>West Virginia</u>	UTM NAD 83	Easting: <u>510777m</u>
County: <u>Ritchie</u>		Northing: <u>4335651m</u>
District: <u>Union</u>	Public Road Access: <u>CR 22/3</u>	
Quadrangle: <u>Pullman 7.5'</u>	Generally used farm name: <u>David W. Weekley et al</u>	
Watershed: <u>South Fork Hughes River</u>		

Pursuant to West Virginia Code § 22-6A-7(b), every permit application filed under this section shall be on a form as may be prescribed by the secretary, shall be verified and shall contain the following information: (14) A certification from the operator that (i) it has provided the owners of the surface described in subdivisions (1), (2) and (4), subsection (b), section ten of this article, the information required by subsections (b) and (c), section sixteen of this article; (ii) that the requirement was deemed satisfied as a result of giving the surface owner notice of entry to survey pursuant to subsection (a), section ten of this article six-a; or (iii) the notice requirements of subsection (b), section sixteen of this article were waived in writing by the surface owner; and Pursuant to West Virginia Code § 22-6A-11(b), the applicant shall tender proof of and certify to the secretary that the notice requirements of section ten of this article have been completed by the applicant.

Pursuant to West Virginia Code § 22-6A, the Operator has attached proof to this Notice Certification that the Operator has properly served the required parties with the following: *PLEASE CHECK ALL THAT APPLY <input type="checkbox"/> 1. NOTICE OF SEISMIC ACTIVITY or <input checked="" type="checkbox"/> NOTICE NOT REQUIRED BECAUSE NO SEISMIC ACTIVITY WAS CONDUCTED <input type="checkbox"/> 2. NOTICE OF ENTRY FOR PLAT SURVEY or <input type="checkbox"/> NO PLAT SURVEY WAS CONDUCTED <input checked="" type="checkbox"/> 3. NOTICE OF INTENT TO DRILL or <input checked="" type="checkbox"/> NOTICE NOT REQUIRED BECAUSE NOTICE OF ENTRY FOR PLAT SURVEY WAS CONDUCTED or <input type="checkbox"/> WRITTEN WAIVER BY SURFACE OWNER (PLEASE ATTACH) <input checked="" type="checkbox"/> 4. NOTICE OF PLANNED OPERATION <input checked="" type="checkbox"/> 5. PUBLIC NOTICE <input checked="" type="checkbox"/> 6. NOTICE OF APPLICATION		RECEIVED Office of Oil and Gas APR 21 2021 WV Department of Environmental Protection	OOG OFFICE USE ONLY <input type="checkbox"/> RECEIVED/ NOT REQUIRED <input type="checkbox"/> RECEIVED <input type="checkbox"/> RECEIVED/ NOT REQUIRED <input type="checkbox"/> RECEIVED <input type="checkbox"/> RECEIVED <input type="checkbox"/> RECEIVED
--	--	--	--


Required Attachments:

The Operator shall attach to this Notice Certification Form all Notice Forms and Certifications of Notice that have been provided to the required parties and/or any associated written waivers. For the Public Notice, the operator shall attach a copy of the Class II Legal Advertisement with publication date verification or the associated Affidavit of Publication. The attached Notice Forms and Certifications of Notice shall serve as proof that the required parties have been noticed as required under West Virginia Code § 22-6A. Pursuant to West Virginia Code § 22-6A-11(b), the Certification of Notice to the person may be made by affidavit of personal service, the return receipt card or other postal receipt for certified mailing.

Certification of Notice is hereby given:

THEREFORE, I Diana Hoff, have read and understand the notice requirements within West Virginia Code § 22-6A. I certify that as required under West Virginia Code § 22-6A, I have served the attached copies of the Notice Forms, identified above, to the required parties through personal service, by registered mail or by any method of delivery that requires a receipt or signature confirmation. I certify under penalty of law that I have personally examined and am familiar with the information submitted in this Notice Certification and all attachments, and that based on my inquiry of those individuals immediately responsible for obtaining the information, I believe that the information is true, accurate and complete. I am aware that there are significant penalties for submitting false information, including the possibility of fine and imprisonment.

Well Operator:	<u>Antero Resources Corporation</u>	Address:	<u>1615 Wynkoop Street</u>
By:	<u>Diana Hoff <i>Diana O. Hoff</i></u>		<u>Denver, CO 80202</u>
Its:	<u>Senior VP of Operations</u>	Facsimile:	<u>303-357-7315</u>
Telephone:	<u>303-357-7310</u>	Email:	<u>mgriffith@anteroresources.com</u>



Subscribed and sworn before me this 19th day of APRIL 2021
Megan Griffith Notary Public
 My Commission Expires 3/13/2022

Oil and Gas Privacy Notice:

The Office of Oil and Gas processes your personal information, such as name, address and telephone number, as part of our regulatory duties. Your personal information may be disclosed to other State agencies or third parties in the normal course of business or as needed to comply with statutory or regulatory requirements, including Freedom of Information Act requests. Our office will appropriately secure your personal information. If you have any questions about our use or your personal information, please contact DEP's Chief Privacy Officer at depprivacyofficer@wv.gov.

RECEIVED
 Office of Oil and Gas
 APR 21 2021
 WV Department of
 Environmental Protection

**STATE OF WEST VIRGINIA
DEPARTMENT OF ENVIRONMENTAL PROTECTION, OFFICE OF OIL AND GAS
NOTICE OF APPLICATION**

Notice Time Requirement: notice shall be provided no later than the **filing date of permit application.**

Date of Notice: 4/19/21 **Date Permit Application Filed:** 4/19/21

Notice of:

- PERMIT FOR ANY WELL WORK
- CERTIFICATE OF APPROVAL FOR THE CONSTRUCTION OF AN IMPOUNDMENT OR PIT

Delivery method pursuant to West Virginia Code § 22-6A-10(b)

- PERSONAL SERVICE
- REGISTERED MAIL
- METHOD OF DELIVERY THAT REQUIRES A RECEIPT OR SIGNATURE CONFIRMATION

Pursuant to W. Va. Code § 22-6A-10(b) no later than the filing date of the application, the applicant for a permit for any well work or for a certificate of approval for the construction of an impoundment or pit as required by this article shall deliver, by personal service or by registered mail or by any method of delivery that requires a receipt or signature confirmation, copies of the application, the erosion and sediment control plan required by section seven of this article, and the well plat to each of the following persons: (1) The owners of record of the surface of the tract on which the well is or is proposed to be located; (2) The owners of record of the surface tract or tracts overlying the oil and gas leasehold being developed by the proposed well work, if the surface tract is to be used for roads or other land disturbance as described in the erosion and sediment control plan submitted pursuant to subsection (c), section seven of this article; (3) The coal owner, operator or lessee, in the event the tract of land on which the well proposed to be drilled is located [sic] is known to be underlain by one or more coal seams; (4) The owners of record of the surface tract or tracts overlying the oil and gas leasehold being developed by the proposed well work, if the surface tract is to be used for the placement, construction, enlargement, alteration, repair, removal or abandonment of any impoundment or pit as described in section nine of this article; (5) Any surface owner or water purveyor who is known to the applicant to have a water well, spring or water supply source located within one thousand five hundred feet of the center of the well pad which is used to provide water for consumption by humans or domestic animals; and (6) The operator of any natural gas storage field within which the proposed well work activity is to take place. (c)(1) If more than three tenants in common or other co-owners of interests described in subsection (b) of this section hold interests in the lands, the applicant may serve the documents required upon the person described in the records of the sheriff required to be maintained pursuant to section eight, article one, chapter eleven-a of this code. (2) Notwithstanding any provision of this article to the contrary, notice to a lien holder is not notice to a landowner, unless the lien holder is the landowner. W. Va. Code R. § 35-8-5.7.a requires, in part, that the operator shall also provide the Well Site Safety Plan ("WSSP") to the surface owner and any water purveyor or surface owner subject to notice and water testing as provided in section 15 of this rule.

Application Notice WSSP Notice E&S Plan Notice Well Plat Notice is hereby provided to:

SURFACE OWNER(s)
Name: PLEASE SEE ATTACHMENT
Address: _____

Name: _____
Address: _____

SURFACE OWNER(s) (Road and/or Other Disturbance)
Name: PLEASE SEE ATTACHMENT
Address: _____

Name: _____
Address: _____

SURFACE OWNER(s) (Impoundments or Pits)
Name: _____
Address: _____

COAL OWNER OR LESSEE
Name: NO DECLARATIONS ON RECORD WITH COUNTY
Address: _____

COAL OPERATOR
Name: NO DECLARATIONS ON RECORD WITH COUNTY
Address: _____

WATER PURVEYOR(s)/OWNER(s) OF WATER WELL, SPRING OR OTHER WATER SUPPLY SOURCE
Name: Elmer W. Pierce
Address: 715 Pleasant Hollow Road
West Union, WV 26456

OPERATOR OF ANY NATURAL GAS STORAGE FIELD
Name: _____
Address: _____

*Please attach additional forms if necessary

RECEIVED
Office of Oil and Gas
APR 21 2021
WV Department of
Environmental Protection

Notice is hereby given:

Pursuant to West Virginia Code § 22-6A-10(b), notice is hereby given that the undersigned well operator has applied for a permit for well work or for a certificate of approval for the construction of an impoundment or pit.

This Notice Shall Include:

Pursuant to W. Va. Code § 22-6A-10(b), this notice shall include: (1) copies of the application; (2) the erosion and sediment control plan required by section seven of this article; and (3) the well plat.

Pursuant to W. Va. Code § 22-6A-10(f), this notice shall include: (1) a statement of the time limits for filing written comments; (2) who may file written comments; (3) the name and address of the secretary for the purpose of filing the comments and obtaining additional information; and (4) a statement that the persons may request, at the time of submitting written comments, notice of the permit decision and a list of persons qualified to test water.

Pursuant to W. Va. Code R. § 35-8-5.7.a, the operator shall provide the Well Site Safety Plan to the surface owner and any water purveyor or surface owner subject to notice and water testing as provided in section 15 of this rule.

Pursuant to W. Va. Code R. § 35-8-15.2.c, this notice shall: (1) contain a statement of the surface owner's and water purveyor's right to request sampling and analysis; (2) advise the surface owner and water purveyor of the rebuttable presumption for contamination or deprivation of a fresh water source or supply; advise the surface owner and water purveyor that refusal to allow the operator to conduct a pre-drilling water well test constitutes a method to rebut the presumption of liability; (3) advise the surface owner and water purveyor of his or her independent right to sample and analyze any water supply at his or her own expense; advise the surface owner and water purveyor whether or not the operator will utilize an independent laboratory to analyze any sample; and (4) advise the surface owner and or water purveyor that he or she can obtain from the Chief a list of water testing laboratories in the subject area capable of and qualified to test water supplies in accordance with standard acceptable methods.

Additional information related to horizontal drilling may be obtained from the Secretary, at the WV Department of Environmental Protection headquarters, located at 601 57th Street, SE, Charleston, WV 25304 (304-926-0450) or by visiting www.dep.wv.gov/oil-and-gas/pages/default.aspx.

Well Location Restrictions

Pursuant to W. Va. Code § 22-6A-12, Wells may not be drilled within two hundred fifty feet measured horizontally from any existing water well or developed spring used for human or domestic animal consumption. The center of well pads may not be located within six hundred twenty-five feet of an occupied dwelling structure, or a building two thousand five hundred square feet or larger used to house or shelter dairy cattle or poultry husbandry. This limitation is applicable to those wells, developed springs, dwellings or agricultural buildings that existed on the date a notice to the surface owner of planned entry for surveying or staking as provided in section ten of this article or a notice of intent to drill a horizontal well as provided in subsection (b), section sixteen of this article was provided, whichever occurs first, and to any dwelling under construction prior to that date. This limitation may be waived by written consent of the surface owner transmitted to the department and recorded in the real property records maintained by the clerk of the county commission for the county in which such property is located. Furthermore, the well operator may be granted a variance by the secretary from these distance restrictions upon submission of a plan which identifies the sufficient measures, facilities or practices to be employed during well site construction, drilling and operations. The variance, if granted, shall include terms and conditions the department requires to ensure the safety and protection of affected persons and property. The terms and conditions may include insurance, bonding and indemnification, as well as technical requirements. (b) No well pad may be prepared or well drilled within one hundred feet measured horizontally from any perennial stream, natural or artificial lake, pond or reservoir, or a wetland, or within three hundred feet of a naturally reproducing trout stream. No well pad may be located within one thousand feet of a surface or ground water intake of a public water supply. The distance from the public water supply as identified by the department shall be measured as follows: (1) For a surface water intake on a lake or reservoir, the distance shall be measured from the boundary of the lake or reservoir. (2) For a surface water intake on a flowing stream, the distance shall be measured from a semicircular radius extending upstream of the surface water intake. (3) For a groundwater source, the distance shall be measured from the wellhead or spring. The department may, in its discretion, waive these distance restrictions upon submission of a plan identifying sufficient measures, facilities or practices to be employed during well site construction, drilling and operations to protect the waters of the state. A waiver, if granted, shall impose any permit conditions as the secretary considers necessary. (c) Notwithstanding the foregoing provisions of this section, nothing contained in this section prevents an operator from conducting the activities permitted or authorized by a Clean Water Act Section 404 permit or other approval from the United States Army Corps of Engineers within any waters of the state or within the restricted areas referenced in this section. (d) The well location restrictions set forth in this section shall not apply to any well on a multiple well pad if at least one of the wells was permitted prior to the effective date of this article. (e) The secretary shall, by December 31, 2012, report to the Legislature on the noise, light, dust and volatile organic compounds generated by the drilling of horizontal wells as they relate to the well location restrictions regarding occupied dwelling structures pursuant to this section. Upon a finding, if any, by the secretary that the well location restrictions regarding occupied dwelling structures are inadequate or otherwise require alteration to address the items

07/02/2021

WW-6A
(8-13)

API NO. 47-085 - 10409
OPERATOR WELL NO. Weekley West Unit 5H
Well Pad Name: Weekley West

examined in the study required by this subsection, the secretary shall have the authority to propose for promulgation legislative rules establishing guidelines and procedures regarding reasonable levels of noise, light, dust and volatile organic compounds relating to drilling horizontal wells, including reasonable means of mitigating such factors, if necessary.

Water Well Testing:

Pursuant to West Virginia Code § 22-6A-10(d), notification shall be made, with respect to surface landowners identified in subsection (b) or water purveyors identified in subdivision (5), subsection (b) of this section, of the opportunity for testing their water well. The operator shall provide an analysis to such surface landowner or water purveyor at their request.

Water Testing Laboratories:

Pursuant to West Virginia Code § 22-6A-10(i), persons entitled to notice pursuant to subsection (b) of this section may contact the department to ascertain the names and locations of water testing laboratories in the subject area capable and qualified to test water supplies in accordance with standard accepted methods. In compiling that list of names the department shall consult with the state Bureau for Public Health and local health departments. A surface owner and water purveyor has an independent right to sample and analyze any water supply at his or her own expense. The laboratory utilized by the operator shall be approved by the agency as being certified and capable of performing sample analyses in accordance with this section.

Rebuttable Presumption for Contamination or Deprivation of a Fresh Water Source or Supply:

W. Va. Code § 22-6A-18 requires that (b) unless rebutted by one of the defenses established in subsection (c) of this section, in any action for contamination or deprivation of a fresh water source or supply within one thousand five hundred feet of the center of the well pad for horizontal well, there is a rebuttable presumption that the drilling and the oil or gas well or either was the proximate cause of the contamination or deprivation of the fresh water source or supply. (c) In order to rebut the presumption of liability established in subsection (b) of this section, the operator must prove by a preponderance of the evidence one of the following defenses: (1) The pollution existed prior to the drilling or alteration activity as determined by a predrilling or prealteration water well test. (2) The landowner or water purveyor refused to allow the operator access to the property to conduct a predrilling or prealteration water well test. (3) The water supply is not within one thousand five hundred feet of the well. (4) The pollution occurred more than six months after completion of drilling or alteration activities. (5) The pollution occurred as the result of some cause other than the drilling or alteration activity. (d) Any operator electing to preserve its defenses under subdivision (1), subsection (c) of this section shall retain the services of an independent certified laboratory to conduct the predrilling or prealteration water well test. A copy of the results of the test shall be submitted to the department and the surface owner or water purveyor in a manner prescribed by the secretary. (e) Any operator shall replace the water supply of an owner of interest in real property who obtains all or part of that owner's supply of water for domestic, agricultural, industrial or other legitimate use from an underground or surface source with a comparable water supply where the secretary determines that the water supply has been affected by contamination, diminution or interruption proximately caused by the oil or gas operation, unless waived in writing by that owner. (f) The secretary may order the operator conducting the oil or gas operation to: (1) Provide an emergency drinking water supply within twenty-four hours; (2) Provide temporary water supply within seventy-two hours; (3) Within thirty days begin activities to establish a permanent water supply or submit a proposal to the secretary outlining the measures and timetables to be used in establishing a permanent supply. The total time in providing a permanent water supply may not exceed two years. If the operator demonstrates that providing a permanent replacement water supply cannot be completed within two years, the secretary may extend the time frame on case-by-case basis; and (4) Pay all reasonable costs incurred by the real property owner in securing a water supply. (g) A person as described in subsection (b) of this section aggrieved under the provisions of subsections (b), (e) or (f) of this section may seek relief in court... (i) Notwithstanding the denial of the operator of responsibility for the damage to the real property owner's water supply or the status of any appeal on determination of liability for the damage to the real property owner's water supply, the operator may not discontinue providing the required water service until authorized to do so by the secretary or a court of competent jurisdiction.

Written Comment:

Pursuant to West Virginia Code § 22-6A-11(a), all persons described in subsection (b), section ten of this article may file written comments with the secretary as to the location or construction of the applicant's proposed well work within thirty days after the application is filed with the secretary. All persons described in West Virginia Code § 22-6A-10(b) may file written comments as to the location or construction of the applicant's proposed well work to the Secretary at:

Chief, Office of Oil and Gas
Department of Environmental Protection
601 57th St. SE
Charleston, WV 25304
(304) 926-0450

RECEIVED
Office of Oil and Gas

APR 21 2021

WV Department of
Environmental Protection

Such persons may request, at the time of submitting written comments, notice of the permit decision and a list of persons qualified to test water. **NOTE: YOU ARE NOT REQUIRED TO FILE ANY COMMENT.**

07/02/2021

Time Limits and Methods for Filing Comments.

The law requires these materials to be served on or before the date the operator files its Application. You have **THIRTY (30) DAYS** after the filing date to file your comments. Comments must be filed in person or received in the mail by the Chief's office by the time stated above. You may call the Chief's office to be sure of the date. Check with your postmaster to ensure adequate delivery time or to arrange special expedited handling. If you have been contacted by the well operator and you have signed a "voluntary statement of no objection" to the planned work described in these materials, then the permit may be issued at any time.

Pursuant to West Virginia Code § 22-6A-11(c)(2), Any objections of the affected coal operators and coal seam owners and lessees shall be addressed through the processes and procedures that exist under sections fifteen, seventeen and forty, article six of this chapter, as applicable and as incorporated into this article by section five of this article. The written comments filed by the parties entitled to notice under subdivisions (1), (2), (4), (5) and (6), subsection (b), section ten of this article shall be considered by the secretary in the permit issuance process, but the parties are not entitled to participate in the processes and proceedings that exist under sections fifteen, seventeen or forty, article six of this chapter, as applicable and as incorporated into this article by section five of this article.

Comment Requirements

Your comments must be in writing and include your name, address and telephone number, the well operator's name and well number and the approximate location of the proposed well site including district and county from the application. You may add other documents, such as sketches, maps or photographs to support your comments.

Disclaimer: All comments received will be placed on our web site <http://www.dep.wv.gov/oil-and-gas/Horizontal-Permits/Pages/default.aspx> and the applicant will automatically be forwarded an email notice that such comments have been submitted. The applicant will be expected to provide a response to comments submitted by any surface owner, water purveyor or natural gas storage operator noticed within the application.

Permit Denial or Condition

The Chief has the power to deny or condition a well work permit. Pursuant to West Virginia Code § 22-6A-8(d), the permit may not be issued or be conditioned, including conditions with respect to the location of the well and access roads prior to issuance if the director determines that:

- (1) The proposed well work will constitute a hazard to the safety of persons;
- (2) The plan for soil erosion and sediment control is not adequate or effective;
- (3) Damage would occur to publicly owned lands or resources; or
- (4) The proposed well work fails to protect fresh water sources or supplies.

A permit may also be denied under West Virginia Code § 22-6A-7(k), the secretary shall deny the issuance of a permit if the secretary determines that the applicant has committed a substantial violation of a previously issued permit for a horizontal well, including the applicable erosion and sediment control plan associated with the previously issued permit, or a substantial violation of one or more of the rules promulgated under this article, and in each instance has failed to abate or seek review of the violation within the time prescribed by the secretary pursuant to the provisions of subdivisions (1) and (2), subsection (a), section five of this article and the rules promulgated hereunder, which time may not be unreasonable.

Pursuant to West Virginia Code § 22-6A-10(g), any person entitled to submit written comments to the secretary pursuant to subsection (a), section eleven of this article, shall also be entitled to receive from the secretary a copy of the permit as issued or a copy of the order modifying or denying the permit if the person requests receipt of them as a part of the written comments submitted concerning the permit application. Such persons may request, at the time of submitting written comments, notice of the permit decision and a list of persons qualified to test water.

RECEIVED
Office of Oil and Gas
APR 21 2021
WV Department of
Environmental Protection

07/02/2021

WW-6A
(8-13)

API NO. 47- 085 - 10409
OPERATOR WELL NO. Weekley West Unit 5H
Well Pad Name: Weekley West


Notice is hereby given by:

Well Operator: Antero Resources Corporation
Telephone: (303) 357-7310 Diana O. Hoff
Email: mgriffith@anteroresources.com

Address: 1615 Wynkoop Street
Denver, CO 80202
Facsimile: 303-357-7315

Oil and Gas Privacy Notice:

The Office of Oil and Gas processes your personal information, such as name, address and telephone number, as part of our regulatory duties. Your personal information may be disclosed to other State agencies or third parties in the normal course of business or as needed to comply with statutory or regulatory requirements, including Freedom of Information Act requests. Our office will appropriately secure your personal information. If you have any questions about our use or your personal information, please contact DEP's Chief Privacy Officer at depprivacyofficer@wv.gov.



Subscribed and sworn before me this 19th day of April 2021.
[Signature] Notary Public
My Commission Expires 3/13/2022

RECEIVED
Office of Oil and Gas
APR 21 2021
WV Department of
Environmental Protection

07/02/2021

WW-6A Notice of Application to Surface Owner:

Surface Owners:

TM 20 PCL 7, TM 20 PCL 10:

Owner: David W. Weekley
Address: 987 Middle Island Creek Rd.
St. Mary's, WV 26170

TM 20 PCL 9:

Owner: Carol A. Myers & Albin Gesek
Address: 441 Pleasant Hollow Rd.
West Union, WV 26456

TM 20 PCL 13:

Owner: David Pierce
Address: 715 Pleasant Hollow Rd.
West Union, WV 26456

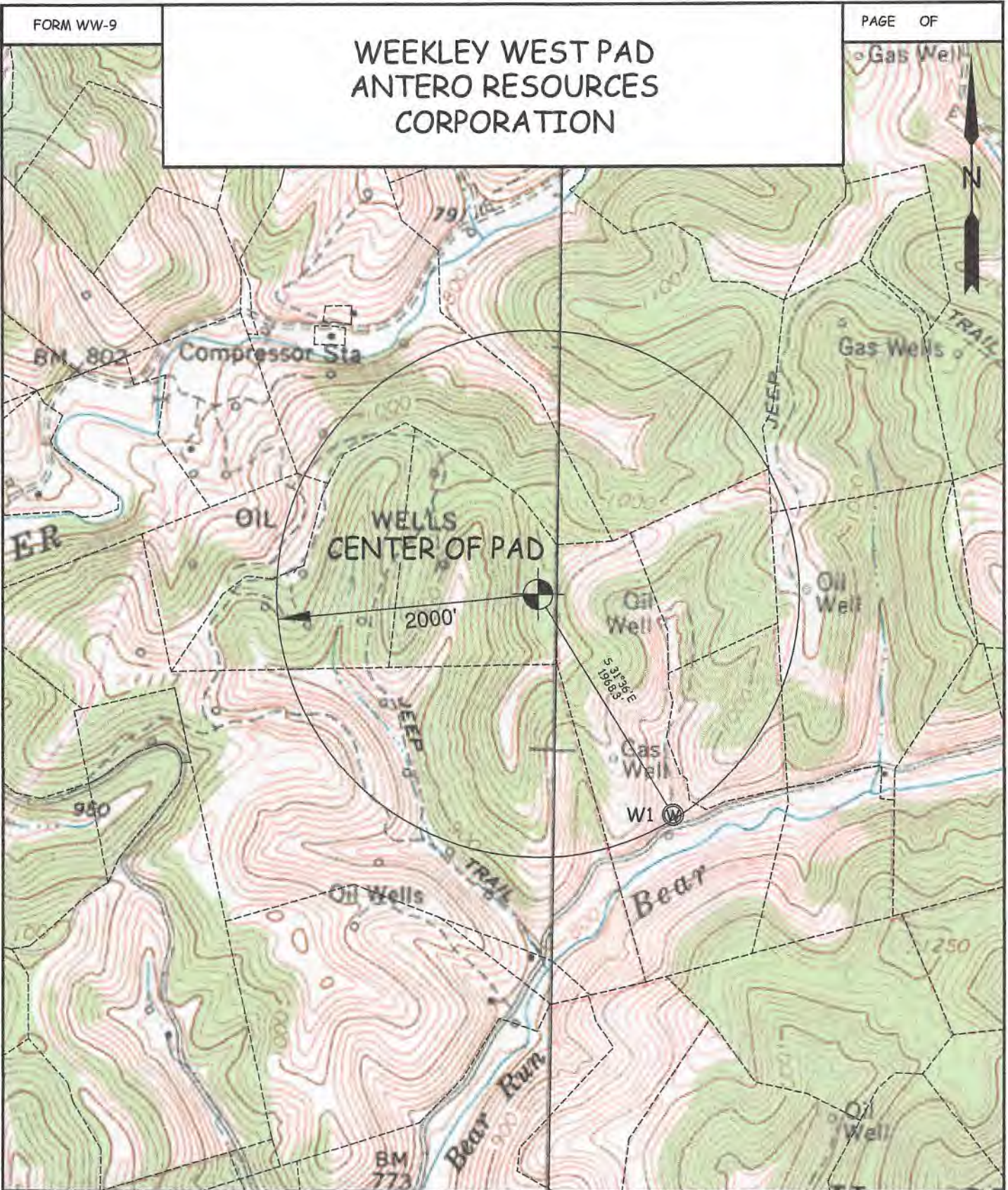
RECEIVED
Office of Oil and Gas

APR 21 2021

WV Department of
Environmental Protection

07/02/2021

WEEKLEY WEST PAD ANTERO RESOURCES CORPORATION



	WELL SURFACE OWNER	ADDRESS	WELL LATITUDE	WELL LONGITUDE
W1	ELMER W. PIERCE	RT. 1 BOX 118, WEST UNION, WV 26456	39°09'55.34"	80°52'18.06"

<p>WILLOW LAND SURVEYING, PLLC P.O. BOX 17, PENNSBORO, WV 26415 (304) 659-1717</p>	<p>TOPO SECTION(S) OF : PULLMAN 7.5' QUAD. & OXFORD 7.5' QUAD.</p> <p>JOB #: 12-063WA</p> <p>FILE: WEEKLEYWEST5HWATERMAP</p>	<p style="text-align: center;">SCALE : 1-INCH = 1000-FEET</p> <div style="display: flex; justify-content: space-around; align-items: center;"> 0' 1000' 2000' 3000' </div>
<p>DATE: 04/12/21</p>	<p>DRAWN BY: D.L.P.</p>	

07/02/2021

STATE OF WEST VIRGINIA
DEPARTMENT OF ENVIRONMENTAL PROTECTION, OFFICE OF OIL AND GAS
NOTICE OF INTENT TO DRILL

Pursuant to W. Va. Code § 22-6A-16(b), the Notice of Intent to Drill is only required if the notice requirements of W. Va. Code § 22-6A-10(a) have NOT been met or if the Notice of Intent to Drill requirement has NOT been waived in writing by the surface owner.

Notice Time Requirement: Notice shall be provided at least **TEN (10)** days prior to filing a permit application.

Date of Notice: 04/02/2021 **Date Permit Application Filed:** 04/19/2021

Delivery method pursuant to West Virginia Code § 22-6A-16(b)

- HAND DELIVERY CERTIFIED MAIL RETURN RECEIPT REQUESTED

Pursuant to W. Va. Code § 22-6A-16(b), at least ten days prior to filing a permit application, an operator shall, by certified mail return receipt requested or hand delivery, give the surface owner notice of its intent to enter upon the surface owner's land for the purpose of drilling a horizontal well: *Provided*, That notice given pursuant to subsection (a), section ten of this article satisfies the requirements of this subsection as of the date the notice was provided to the surface owner: *Provided, however*, That the notice requirements of this subsection may be waived in writing by the surface owner. The notice, if required, shall include the name, address, telephone number, and if available, facsimile number and electronic mail address of the operator and the operator's authorized representative.

Notice is hereby provided to the SURFACE OWNER(s):

Name: PLEASE SEE ATTACHMENT
Address: _____

Name: PLEASE SEE ATTACHMENT
Address: _____

Notice is hereby given:

Pursuant to West Virginia Code § 22-6A-16(b), notice is hereby given that the undersigned well operator has an intent to enter upon the surface owner's land for the purpose of drilling a horizontal well on the tract of land as follows:

State: West Virginia UTM NAD 83 Easting: 510777m
County: Ritchie Northing: 4335651m
District: Union Public Road Access: CR 22/3
Quadrangle: Pullman 7.5' Generally used farm name: David W. Weekley et al
Watershed: South Fork Hughes River

This Notice Shall Include:

Pursuant to West Virginia Code § 22-6A-16(b), this notice shall include the name, address, telephone number, and if available, facsimile number and electronic mail address of the operator and the operator's authorized representative. Additional information related to horizontal drilling may be obtained from the Secretary, at the WV Department of Environmental Protection headquarters, located at 601 57th Street, SE, Charleston, WV 25304 (304-926-0450) or by visiting www.dep.wv.gov/oil-and-gas/pages/default.aspx.

Notice is hereby given by:

Well Operator: Antero Resources Appalachian Corporation
Address: 1615 Wynkoop St.
Denver, CO 80202
Telephone: 303-357-7223
Email: mgriffith@anteroresources.com
Facsimile: 303-357-7315

Authorized Representative: Megan Griffith
Address: 1615 Wynkoop St.
Denver, CO 80202
Telephone: 303-357-7223
Email: mgriffith@anteroresources.com
Facsimile: 303-357-7315

RECEIVED
Office of Oil and Gas
APR 21 2021
WV Department of
Environmental Protection

Oil and Gas Privacy Notice:

The Office of Oil and Gas processes your personal information, such as name, address and telephone number, as part of our regulatory duties. Your personal information may be disclosed to other State agencies or third parties in the normal course of business or as needed to comply with statutory or regulatory requirements, including Freedom of Information Act requests. Our office will appropriately secure your personal information. If you have any questions about our use or your personal information, please contact DEP's Chief Privacy Officer at depprivacyofficer@wv.gov.

WW-6A4 Notice of Intent to Drill to Surface Owner:

Surface Owners:

TM 20 PCL 7, TM 20 PCL 10:

Owner: David W. Weekley
Address: 987 Middle Island Creek Rd.
St. Mary's, WV 26170

TM 20 PCL 9:

Owner: Carol A. Myers & Albin Gesek
Address: 441 Pleasant Hollow Rd.
West Union, WV 26456

TM 20 PCL 13:

Owner: David Pierce
Address: 715 Pleasant Hollow Rd.
West Union, WV 26456

RECEIVED
Office of Oil and Gas

APR 21 2021

WV Department of
Environmental Protection

07/02/2021

47085 10409

Operator Well No. Weekley West Unit 5H

WW-6A5
(1/12)

**STATE OF WEST VIRGINIA
DEPARTMENT OF ENVIRONMENTAL PROTECTION, OFFICE OF OIL AND GAS
NOTICE OF PLANNED OPERATION**

Notice Time Requirement: notice shall be provided no later than the **filing date of permit application.**
Date of Notice: 04/19/2021 **Date Permit Application Filed:** 04/19/2021

Delivery method pursuant to West Virginia Code § 22-6A-16(c)

CERTIFIED MAIL HAND
RETURN RECEIPT REQUESTED DELIVERY

Pursuant to W. Va. Code § 22-6A-16(c), no later than the date for filing the permit application, an operator shall, by certified mail return receipt requested or hand delivery, give the surface owner whose land will be used for the drilling of a horizontal well notice of the planned operation. The notice required by this subsection shall include: (1) A copy of this code section; (2) The information required to be provided by subsection (b), section ten of this article to a surface owner whose land will be used in conjunction with the drilling of a horizontal well; and (3) A proposed surface use and compensation agreement containing an offer of compensation for damages to the surface affected by oil and gas operations to the extent the damages are compensable under article six-b of this chapter. (d) The notices required by this section shall be given to the surface owner at the address listed in the records of the sheriff at the time of notice.

Notice is hereby provided to the SURFACE OWNER(s)
(at the address listed in the records of the sheriff at the time of notice):

Name: PLEASE SEE ATTACHMENT Name: PLEASE SEE ATTACHMENT
Address: _____ Address: _____

Notice is hereby given:

Pursuant to West Virginia Code § 22-6A-16(c), notice is hereby given that the undersigned well operator has developed a planned operation on the surface owner's land for the purpose of drilling a horizontal well on the tract of land as follows:

State:	<u>West Virginia</u>	UTM NAD 83	Easting:	<u>510777m</u>
County:	<u>Ritchie</u>		Northing:	<u>4335651m</u>
District:	<u>Union</u>	Public Road Access:	<u>CR 22/3</u>	
Quadrangle:	<u>Pullman 7.5'</u>	Generally used farm name:	<u>David W. Weekley et al</u>	
Watershed:	<u>South Fork Hughes River</u>			

This Notice Shall Include:

Pursuant to West Virginia Code § 22-6A-16(c), this notice shall include: (1) A copy of this code section; (2) The information required to be provided by **W. Va. Code § 22-6A-10(b)** to a surface owner whose land will be used in conjunction with the drilling of a horizontal well; and (3) A proposed surface use and compensation agreement containing an offer of compensation for damages to the surface affected by oil and gas operations to the extent the damages are compensable under article six-b of this chapter. Additional information related to horizontal drilling may be obtained from the Secretary, at the WV Department of Environmental Protection headquarters, located at 601 57th Street, SE, Charleston, WV 25304 (304-926-0450) or by visiting www.dep.wv.gov/oil-and-gas/pages/default.aspx.

Well Operator: Antero Resources Corporation
Telephone: (303) 357-7310
Email: mgriffith@anteroresources.com

Address: 1615 Wynkoop Street
Denver, CO 80202
Facsimile: 303-357-7315

RECEIVED
Office of Oil and Gas
APR 21 2021

Oil and Gas Privacy Notice:

The Office of Oil and Gas processes your personal information, such as name, address and telephone number, as part of our regulatory duties. Your personal information may be disclosed to other State agencies or third parties in the normal course of business or as needed to comply with statutory or regulatory requirements, including Freedom of Information Act requests. Our office will appropriately secure your personal information. If you have any questions about our use or your personal information, please contact DEP's Chief Privacy Officer at depprivacyofficer@wv.gov.

WV Department of
Environmental Protection

07/02/2021

WW-6A5 Notice of Planned Operation to Surface Owner:

Surface Owners:

TM 20 PCL 7, TM 20 PCL 10:

Owner: David W. Weekley
Address: 987 Middle Island Creek Rd.
St. Mary's, WV 26170

TM 20 PCL 9:

Owner: Carol A. Myers & Albin Gesek
Address: 441 Pleasant Hollow Rd.
West Union, WV 26456

TM 20 PCL 13:

Owner: David Pierce
Address: 715 Pleasant Hollow Rd.
West Union, WV 26456

RECEIVED
Office of Oil and Gas

APR 21 2021

WV Department of
Environmental Protection

07/02/2021



WEST VIRGINIA DEPARTMENT OF TRANSPORTATION

Division of Highways

1900 Kanawha Boulevard East • Building Five • Room 110
Charleston, West Virginia 25305-0430 • (304) 558-3505

Byrd E. White, III
Secretary of Transportation/
Commissioner of Highways

April 13, 2021

Jimmy Wriston, P. E.
Deputy Secretary/
Deputy Commissioner

James A. Martin, Chief
Office of Oil and Gas
Department of Environmental Protection
601 57th Street, SE
Charleston, WV 25304

Subject: DOH Permit for the Weekley West Pad, Ritchie County
Weekley West Unit 5H Well Site

RECEIVED
Office of Oil and Gas

APR 21 2021

WV Department of
Environmental Protection

Dear Mr. Martin,

This well site will be accessed from a DOH permit #03-2016-0096 which has been issued to Antero Resources for access to the State Road for a well site located off Ritchie County Route 22/3 SLS MP 0.44.

This operator is in compliance with §22-6A-20 of the WV Code. Operator has signed a STATEWIDE OIL AND GAS ROAD MAINTENANCE BONDING AGREEMENT and provided the required Bond. This operator is currently in compliance with the DOH OIL AND GAS POLICY dated October 1, 2018. This letter is valid for permitting purposes for one year from the date of this letter.

Very Truly Yours,

Gary K. Clayton, P.E.
Regional Maintenance Engineer
Central Office O&G Coordinator

Cc: Megan Griffith
Antero Resources
CH, OM, D-3
File

List of Anticipated Additives Used for Fracturing or Stimulating Well

Additives	Chemical Abstract Service Number (CAS #)
Fresh Water	7732-18-5
2 Phosphobutane 1,2,4 tricarboxylic acid	37971-36-1
Ammonium Persulfate	7727-54-0
Anionic copolymer	Proprietary
Anionic polymer	Proprietary
BTEX Free Hydrotreated Heavy Naphtha	64742-48-9
Cellulase enzyme	Proprietary
Demulsifier Base	Proprietary
Ethoxylated alcohol blend	Mixture
Ethoxylated Nonylphenol	68412-54-4
Ethoxylated oleylamine	26635-93-8
Ethylene Glycol	107-21-1
Glycol Ethers	111-76-2
Guar gum	9000-30-0
Hydrogen Chloride	7647-01-0
Hydrotreated light distillates, non-aromatic, BTEX free	64742-47-8
Isopropyl alcohol	67-63-0
liquid, 2,2-dibromo-3-nitrilopropionamide	10222-01-2
Microparticle	Proprietary
Petroleum Distillates (BTEX Below Detect)	64742-47-8
Polyacrylamide	57-55-6
Propargyl Alcohol	107-19-7
Propylene Glycol	57-55-6
Quartz	14808-60-7
Sillica, crystalline quartz	7631-86-9
Sodium Chloride	7647-14-5
Sodium Hydroxide	1310-73-2
Sugar	57-50-1
Surfactant	68439-51-0
Suspending agent (solid)	14808-60-7
Tar bases, quinoline derivs, benzyl chloride-quaternized	72480-70-7
Solvent Naphtha, petroleum, heavy aliph	64742-96-7
Soybean Oil, Me ester	67784-80-9
Copolymer of Maleic and Acrylic Acid	52255-49-9
DETA phosphonate	15827-60-8
Hexamethylene Triamine Penta	34690-00-1
Phosphino Carboxylic acid polymer	71050-62-9
Hexamethylene Diamine Tetra	23605-75-5
2-Propenoic acid, polymer with 2 propenamide	9003-06-9
Hexamethylene diamine penta (methylene phosphonic acid)	23605-74-5
Diethylene Glycol	111-46-6
Methenamine	100-97-0
Polyethylene polyamine	68603-67-8
Coco amine	61791-14-8
2-Propyn-1-ol compound with methyloxirane	38172-91-7

RECEIVED
Office of Oil and Gas
APR 21 2021
WV Department of
Environmental Protection

07/02/2021

LOCATION COORDINATES:

ACCESS ROAD ENTRANCE
 LATITUDE: 39.165621 LONGITUDE: -80.87167 (NAD 83)
 LATITUDE: 39.165621 LONGITUDE: -80.870338 (NAD 27)
 N 4335195.32 E 606747.58 (UTM ZONE 17 METERS)

CENTER OF TANK
 LATITUDE: 39.170442 LONGITUDE: -80.881804 (NAD 83)
 LATITUDE: 39.170458 LONGITUDE: -80.881775 (NAD 27)
 N 4335989.87 E 510227.51 (UTM ZONE 17 METERS)

CENTROID OF PAD
 LATITUDE: 39.169704 LONGITUDE: -80.876483 (NAD 83)
 LATITUDE: 39.169802 LONGITUDE: -80.875238 (NAD 27)
 N 4335816.53 E 510793.59 (UTM ZONE 17 METERS)

GENERAL DESCRIPTION

THE ACCESS ROAD(S), WATER CONTAINMENT PAD AND WELL PAD ARE BEING CONSTRUCTED TO AID IN THE DEVELOPMENT OF INDIVIDUAL MARCELLUS SHALE GAS WELLS.

FLOODPLAIN NOTES:

THE PROPOSED SITE IS LOCATED WITHIN FEMA FLOOD ZONE 'X' PER FEMA FLOOD MAP #64056002022 & #6406002022.

MISS UTILITY STATEMENT:

ANTERO RESOURCES CORPORATION WILL NOTIFY MISS UTILITY OF WEST VIRGINIA FOR THE LOCATING OF UTILITIES PRIOR TO THIS PROJECT DESIGN. IN ADDITION, MISS UTILITY WILL BE CONTACTED BY THE CONTRACTOR PRIOR TO THE START OF CONSTRUCTION FOR THIS PROJECT.

ENTRANCE PERMIT:

ANTERO RESOURCES CORPORATION WILL OBTAIN AN ENCROACHMENT PERMIT (FORM MM-109) FROM THE WEST VIRGINIA DEPARTMENT OF TRANSPORTATION DIVISION OF HIGHWAYS, PRIOR TO COMMENCEMENT OF CONSTRUCTION ACTIVITIES.

ENVIRONMENTAL NOTES:

STREAM AND WETLAND DELINEATIONS WERE PERFORMED IN 2012, 2014, 2016, 2018 & 2021 BY ALLSTAR ECOLOGY TO REVIEW THE SITE FOR WATERS AND WETLANDS THAT ARE MOST LIKELY WITHIN THE REGULATORY JURISDICTION OF THE U.S. ARMY CORPS OF ENGINEERS (USACE) AND/OR THE WEST VIRGINIA DEPARTMENT OF ENVIRONMENTAL PROTECTION (WVDEP). THIS JUNE 29, 2018 & MARCH 10, 2021 STREAM AND WETLAND DELINEATION MAP WAS PREPARED BY ALLSTAR ECOLOGY AND SUMMARIZES THE RESULTS OF THE FIELD DELINEATION. THE MAP DOES NOT IN ANY WAY REPRESENT A JURISDICTIONAL DETERMINATION OF THE LANDWARD LIMITS OF WATERS AND WETLANDS WHICH MAY BE REGULATED BY THE USACE OR THE WVDEP. IT IS STRONGLY RECOMMENDED THAT THE AFORESAIDED AGENCIES BE CONSULTED IN AN EFFORT TO GAIN WRITTEN CONFIRMATION OF THE DELINEATION SHOWN ON THIS EXHIBIT PRIOR TO ENGAGING CONSTRUCTION ON THE PROPERTY DISCLOSED HEREIN. THE DEVELOPER SHALL OBTAIN THE APPROPRIATE PERMITS FROM THE FEDERAL AND/OR STATE REGULATORY AGENCIES PRIOR TO ANY PROPOSED IMPACTS TO WATERS OF THE U.S., INCLUDING WETLAND FILLS AND STREAM CROSSINGS.

GEOTECHNICAL NOTES:

THE PROPOSED ACCESS ROAD CUT SLOPE (1.6:1) SHALL BE FIELD VERIFIED BY A CERTIFIED GEOTECHNICAL ENGINEER TO ENSURE THE PROPOSED SLOPES ARE ADEQUATE PRIOR TO CONSTRUCTION. ACCESS ROAD CONSTRUCTION SHALL BE MONITORED BY A REPRESENTATIVE OF THE GEOTECHNICAL ENGINEER OR PROJECT DESIGN ENGINEER DURING CONSTRUCTION.

A SUBSURFACE INVESTIGATION OF THE PROPOSED SITE WAS PERFORMED BY PENNSYLVANIA SOIL & ROCK, INC. ON APRIL 21 - MAY 7, 2015 & FEBRUARY 2-8, 2016. THE REPORT PREPARED BY PENNSYLVANIA SOIL & ROCK, INC. DATED APRIL 12, 2015, REFLECTS THE RESULTS OF THE SUBSURFACE INVESTIGATION. THE INFORMATION AND RECOMMENDATIONS CONTAINED IN THIS REPORT WERE USED IN THE PREPARATION OF THESE PLANS. PLEASE REFER TO THIS SUBSURFACE INVESTIGATION REPORT BY PENNSYLVANIA SOIL & ROCK, INC. FOR ADDITIONAL INFORMATION, AS NECESSARY.

PROJECT CONTACTS:

OPERATOR:
 ANTERO RESOURCES CORPORATION
 525 WHITE OAK BLVD
 BRIDGEPORT, WV 26303
 PHONE: (304) 842-4100
 FAX: (304) 842-5102

ELI WAGONER - ENVIRONMENTAL ENGINEER & REGULATORY MANAGER
 OFFICE: (304) 842-4088 CELL: (304) 476-8770

DIANA HOFF - SVF OPERATIONS
 OFFICE: (304) 357-6054

AARON KUNZLE - CONSTRUCTION SUPERVISOR
 CELL: (304) 948-4191

ROBERT WIKES - DESIGN MANAGER
 OFFICE: (304) 842-4100 CELL: (304) 827-7405

RESTRICTIONS NOTES:

1. THERE ARE NO PERENNIAL STREAMS, LAKES, PONDS, OR RESERVOIRS WITHIN 100 FEET OF THE WELL PAD AND LOD. THERE IS A WETLAND ADJACENT TO ACCESS ROAD 'A' THAT WILL REMAIN UNDISTURBED. THERE IS A WETLAND IMPACT THAT WILL NEED TO BE PERMITTED BY THE APPROPRIATE AGENCIES. THERE IS A WETLAND WITHIN THE MODIFICATION LOD THAT WILL REMAIN UNDISTURBED.
2. THERE ARE NO GROUNDWATER INTAKE OR PUBLIC WATER SUPPLY FACILITIES WITHIN 1000 FEET OF THE WELL PAD AND LOD.
3. THERE ARE NO APPARENT EXISTING WATER WELLS OR DEVELOPED SPRINGS WITHIN 250 FEET OF THE WELL(S) BEING DRILLED.
4. THERE ARE NO OCCUPIED DWELLING STRUCTURES WITHIN 625 FEET OF THE CENTER OF THE WELL PAD.
5. THERE ARE NO AGRICULTURAL BUILDINGS LARGER THAN 2,500 SQUARE FEET WITHIN 625 FEET OF THE CENTER OF THE WELL PAD.

REPRODUCTION NOTE

THESE PLANS WERE CREATED TO BE PLOTTED ON 28"x34" (ANSI D) PAPER. HALF SCALE DIMENSIONS ARE 14"x17" (ANSI B) PAPER.

THESE PLANS WERE CREATED FOR COLOR PLOTTING AND ANY REPRODUCTIONS IN GRAY SCALE OR COLOR MAY RESULT IN A LOSS OF INFORMATION AND SHOULD NOT BE USED FOR CONSTRUCTION PURPOSES.

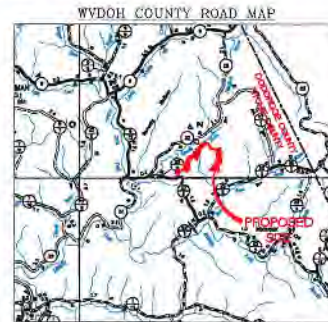
DESIGN CERTIFICATION:

THE DRAWINGS, CONSTRUCTION NOTES, AND REFERENCE DIAGRAMS ATTACHED HERETO HAVE BEEN PREPARED AND IN ACCORDANCE WITH THE WEST VIRGINIA CODE OF STATE RULES, DIVISION OF ENVIRONMENTAL PROTECTION, OFFICE OF AIR AND GAS CRS 38-9.

WEEKLEY WEST WELL PAD AND WATER CONTAINMENT PAD

SITE DESIGN & CONSTRUCTION PLAN, EROSION & SEDIMENT CONTROL PLANS

UNION DISTRICT, RITCHIE COUNTY, WEST VIRGINIA
 WHITE OAK CREEK - SOUTH FORK HUGHES RIVER & MIDDLE FORK WATERSHEDS



(NOT TO SCALE)

MISS Utility of West Virginia
 1-800-245-4848
 West Virginia State Law
 (Section XIV, Chapter 24-C)
 Requires that you call two
 business days before you dig in
 the state of West Virginia.
 IT'S THE LAW!!

NOTE: ALL STREAM AND WETLAND IMPACTS WERE PERMITTED WITH THE GSEK WELL PAD PLAN.

WEEKLEY WEST WETLAND IMPACT (SQ. FEET)			
Wetland and Impact Cause	FH (SF)	Total Impact (SF)	Total Impact (AC)
ASE Wetland 07 (Water Containment Pad)	945	945	0.02
ASE Wetland 09 (Access Road)	347	347	0.01

WEEKLEY WEST PERENNIAL STREAM IMPACT (LINEAR FEET)					
Stream and Impact Cause	Permanent Impacts		Temp. Impacts		Total Impact (LF)
	Culverts FH (LF)	Inlets/Outlets Structures (LF)	Cofferdams E&S Controls (LF)	Controls (LF)	
ASE Stream 37 (Stockpile Area 'D')	15	0	15	30	

WEEKLEY WEST EPHEMERAL STREAM IMPACT (LINEAR FEET)					
Stream and Impact Cause	Permanent Impacts		Temp. Impacts		Total Impact (LF)
	Culvert FH (LF)	Inlets/Outlets Structures (LF)	Cofferdams E&S Controls (LF)	Controls (LF)	
ASE Stream 22 (Access Road)	22	0	0	0	22
ASE Stream 37 (Stockpile Area 'D')	44	0	0	0	44
ASE Stream 63 (Access Road)	131	11	0	0	142

SHEET INDEX

- 1 - COVER SHEET
- 2 - CONSTRUCTION AND E&S CONTROL NOTES
- 3 - LEGEND
- 4 - MATERIAL QUANTITIES
- 5 - STREAM DRAINAGE COMPLETIONS
- 6 - E&S COMPUTATIONS
- 7-8 - EXISTING CONDITIONS
- 9 - EXISTING STRUCTURES & FEATURES
- 10 - OVERALL PLAN SHEET INDEX & VOLUMES
- 11 - ACCESS ROAD PLAN
- 12-13 - ACCESS ROAD & WATER CONTAINMENT PAD PLAN
- 14 - ACCESS ROAD PLAN
- 15 - ACCESS ROAD & WELL PAD PLAN
- 16 - WELL PAD GRADING PLAN
- 17-18 - ACCESS ROAD PROFILES
- 19-23 ACCESS ROAD SECTIONS
- 24 - STOCKPILE SECTIONS
- 25 - WELL PAD & WATER CONTAINMENT PAD SECTIONS
- 26 - WELL PAD SECTIONS
- 27-34 - CONSTRUCTION ESTIMATES
- 35 - ACCESS ROAD RECLAMATION PLAN
- 36-37 - ACCESS ROAD & WATER CONTAINMENT PAD RECLAMATION PLAN
- 38 - ACCESS ROAD RECLAMATION PLAN
- 39 - ACCESS ROAD & WELL PAD RECLAMATION PLAN
- GS500-GES10 - GEOTECHNICAL DETAILS

WEEKLEY/WEST LIMITS OF DISTURBANCE AREA (AC)			
Total Site	Modified	Total	
Access Road 'A' (SB15)	25.29	0.00	25.29
Well Pad	8.23	0.00	8.23
Water Containment Pad	3.78	0.00	3.78
Excess/Topsoil Material Stockpiles	20.67	0.78	21.33
Total Affected Area	67.87	0.78	68.63
Total Wooded Acres Disturbed	50.57	0.63	51.20
Impacts to Antero Resources Corp. TM 20-11.2			
Access Road 'A'	0.52	0.00	0.52
Excess/Topsoil Material Stockpiles	0.43	0.00	0.43
Total Affected Area	0.95	0.00	0.95
Total Wooded Acres Disturbed	0.85	0.00	0.85
Impacts to Antero Resources Corp. TM 20-11.1			
Access Road 'A' (B45)	3.72	0.00	3.72
Excess/Topsoil Material Stockpiles	2.09	0.00	2.09
Total Affected Area	5.81	0.00	5.81
Total Wooded Acres Disturbed	5.37	0.00	5.37
Impacts to David W. Weekley & David M. & Mary Lou Weekley TM 20-09			
Access Road 'A' (B45)	0.86	0.00	0.86
Excess/Topsoil Material Stockpiles	0.66	0.00	0.66
Total Affected Area	1.52	0.00	1.52
Total Wooded Acres Disturbed	0.83	0.00	0.83
Impacts to Carol A. Myers & Robin A. Ganss TM 20-11			
Access Road 'A' (439)	1.89	0.00	1.89
Excess/Topsoil Material Stockpiles	2.53	0.00	2.53
Total Affected Area	4.42	0.00	4.42
Total Wooded Acres Disturbed	2.82	0.00	2.82
Impacts to Carol A. Myers & Robin A. Ganss TM 20-09			
Access Road 'A' (1474)	4.84	0.00	4.84
Water Containment Pad	3.64	0.00	3.64
Excess/Topsoil Material Stockpiles	5.54	0.00	5.54
Total Affected Area	14.02	0.00	14.02
Total Wooded Acres Disturbed	13.27	0.00	13.27
Impacts to David W. Mary Lou, & David M. Weekley TM 20-06			
Access Road 'A' (439)	5.11	0.00	5.11
Water Containment Pad	0.14	0.00	0.14
Excess/Topsoil Material Stockpiles	4.24	0.76	5.00
Total Affected Area	9.49	0.76	10.25
Total Wooded Acres Disturbed	6.85	0.63	7.48
Impacts to David W. & David M. Weekley TM 20-07			
Access Road 'A' (B45)	3.15	0.00	3.15
Excess/Topsoil Material Stockpiles	3.48	0.00	3.48
Total Affected Area	6.61	0.00	6.61
Total Wooded Acres Disturbed	6.20	0.00	6.20
Impacts to David W. & David M. Weekley TM 20-10			
Access Road 'A' (1530)	6.09	0.00	6.09
Well Pad	6.18	0.00	6.18
Excess/Topsoil Material Stockpiles	1.52	0.00	1.52
Total Affected Area	13.82	0.00	13.82
Total Wooded Acres Disturbed	13.24	0.00	13.24
Impacts to Elmer W. & Margaret S. Pierce TM 20-13			
Well Pad	2.09	0.00	2.09
Excess/Topsoil Material Stockpiles	0.20	0.00	0.20
Total Affected Area	2.39	0.00	2.39
Total Wooded Acres Disturbed	1.34	0.00	1.34

NOTE:


MINIMAL TREE REMOVAL AS NECESSARY FOR THE CONSTRUCTION OF SLICES A1 & B2 REPAIR.

Well Name	NAD 2011 NAD 27	NAD 27 Lat & Long	UTM (METERS) X, Y, Z	NAD 83 Lat & Long
Weekley West Unit 5H	H 264667.07	E 1010081.77	N 4336661.05 E 919777.27	Lat 39-13-12.0380 Long -80-42-30.9989

WEEKLEY WEST PERENNIAL STREAM IMPACT (LINEAR FEET)					
Stream and Impact Cause	Permanent Impacts		Temp. Impacts		Total Impact (LF)
	Culvert FH (LF)	Inlets/Outlets Structures (LF)	Cofferdams E&S Controls (LF)	Controls (LF)	
ASE Ditch 01 (Access Road)	543	0	132	0	673



DATE	REVISION	DESCRIPTION
06/16/2021	01	REVISED PER SLICE MODIFICATION

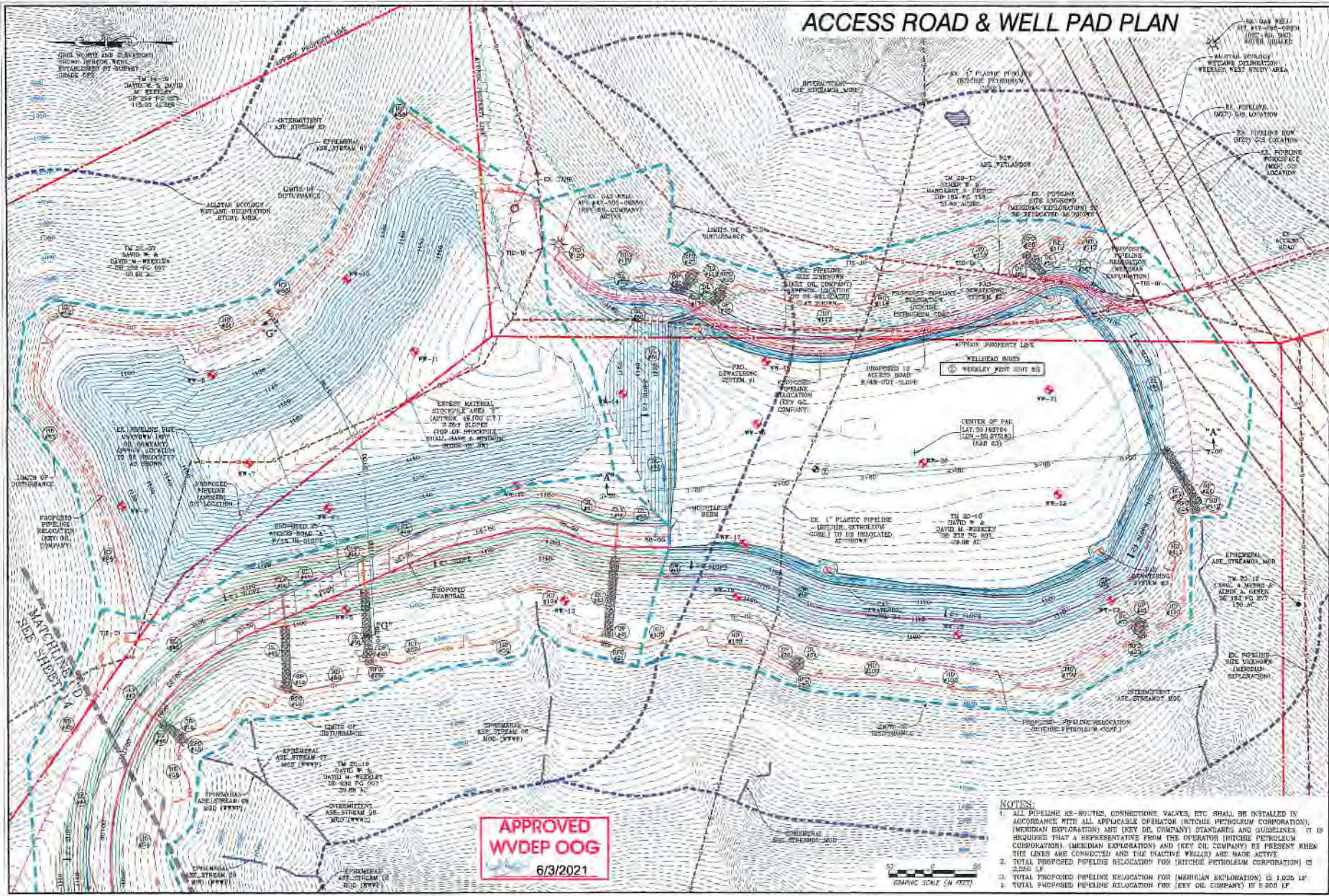


THIS DOCUMENT WAS PREPARED FOR ANTERO RESOURCES CORPORATION

WEEKLEY WEST
 WELL PAD & WATER CONTAINMENT PAD
 UNION DISTRICT, RITCHIE COUNTY, WEST VIRGINIA



ACCESS ROAD & WELL PAD PLAN



APPROVED
WVDEP OOG
6/3/2021

- NOTES:**
1. ALL PIPELINE RE-ROUTES, CONNECTIONS, VALVES, ETC. SHALL BE INSTALLED IN ACCORDANCE WITH ALL APPLICABLE OPERATOR (RITCHIE PETROLEUM CORPORATION), (MERCURIAN EXPLORATION) AND (KEY OIL COMPANY) STANDARDS AND GUIDELINES. IT IS REQUIRED THAT A REPRESENTATIVE FROM THE OPERATOR (RITCHIE PETROLEUM CORPORATION), (MERCURIAN EXPLORATION) AND (KEY OIL COMPANY) BE PRESENT WHEN THE LINES ARE CONNECTED AND THE INACTIVE WELLS ARE MADE ACTIVE.
 2. TOTAL PROPOSED PIPELINE RELOCATION FOR (RITCHIE PETROLEUM CORPORATION) IS 2,260 LF.
 3. TOTAL PROPOSED PIPELINE RELOCATION FOR (MERCURIAN EXPLORATION) IS 1,035 LF.
 4. TOTAL PROPOSED PIPELINE RELOCATION FOR (KEY OIL COMPANY) IS 5,800 LF.

NAVITUS
 ENERGY ENGINEERING

DATE	REVISION
05/18/2021	ISSUED FOR SIGN MODIFICATION

ACCESS ROAD & WELL PAD PLAN
WEEKLEY WEST
 WELL PAD & WATER CONTAINMENT PAD
 BITCHIE COUNTY, WEST VIRGINIA



DATE: 04/08/2021
 SCALE: 1" = 50'
 SHEET 15 OF 20

WEEKLEY WEST WELL PAD SITE DESIGN & CONSTRUCTION PLAN, EROSION & SEDIMENT CONTROL PLANS

UNION DISTRICT, RITCHIE COUNTY, WEST VIRGINIA
WHITE OAK CREEK - SOUTH FORK HUGHES RIVER & MIDDLE FORK WATERSHEDS

LOCATION COORDINATES:

ACCESS ROAD ENTRANCE
LATITUDE: 39.185981 LONGITUDE: -80.897167 (NAD 83)
N 4335198.32 E 509747.56 (UTM ZONE 17 METERS)

CENTROID OF PAD
LATITUDE: 39.189765 LONGITUDE: -80.876187 (NAD 83)
N 4335822.15 E 510783.87 (UTM ZONE 17 METERS)

GENERAL DESCRIPTION:

THE ACCESS ROAD(S) AND WELL PAD ARE BEING CONSTRUCTED TO AID IN THE DEVELOPMENT OF INDIVIDUAL MARCELLUS SHALE GAS WELLS.

FLOODPLAIN NOTES:

THE PROPOSED SITE IS LOCATED WITHIN FEMA FLOOD ZONE "X" PER FEMA FLOOD MAP #54085C0225C & #54085C0250C.

MISS UTILITY STATEMENT:

ANTERO RESOURCES CORPORATION WILL NOTIFY MISS UTILITY OF WEST VIRGINIA FOR THE LOCATING OF UTILITIES PRIOR TO THIS PROJECT DESIGN; TICKET #1806807975. IN ADDITION, MISS UTILITY WILL BE CONTACTED BY THE CONTRACTOR PRIOR TO THE START OF CONSTRUCTION FOR THIS PROJECT.

ENTRANCE PERMIT:

ANTERO RESOURCES CORPORATION WILL OBTAIN AN ENCROACHMENT PERMIT (FORM MM-109) FROM THE WEST VIRGINIA DEPARTMENT OF TRANSPORTATION DIVISION OF HIGHWAYS, PRIOR TO COMMENCEMENT OF CONSTRUCTION ACTIVITIES.

ENVIRONMENTAL NOTES:

A STREAM AND WETLAND DELINEATION WAS PERFORMED IN MAY, 2012, MARCH 2014 & OCTOBER, 2015 BY ALLSTAR ECOLOGY TO REVIEW THE SITE FOR WATERS AND WETLANDS THAT ARE MOST LIKELY WITHIN THE REGULATORY JURISDICTION OF THE U.S. ARMY CORPS OF ENGINEERS (USACE) AND/OR THE WEST VIRGINIA DEPARTMENT OF ENVIRONMENTAL PROTECTION (WVDEP). THE OCTOBER 15, 2015 STREAM AND WETLAND DELINEATION INDEX MAP WAS PREPARED BY ALLSTAR ECOLOGY AND SUMMARIZES THE RESULTS OF THE FIELD DELINEATION. THE MAP DOES NOT, IN ANY WAY, REPRESENT A JURISDICTIONAL DETERMINATION OF THE LANDWARD LIMITS OF WATERS AND WETLANDS WHICH MAY BE REGULATED BY THE USACE OR THE WVDEP. IT IS STRONGLY RECOMMENDED THAT THE AFORESAID AGENCIES BE CONSULTED IN AN EFFORT TO GAIN WRITTEN CONFIRMATION OF THE DELINEATION SHOWN ON THIS EXHIBIT PRIOR TO ANY ENGAGING CONSTRUCTION ON THE PROPERTY DESCRIBED HEREIN. THE DEVELOPER SHALL OBTAIN THE APPROPRIATE PERMITS FROM THE FEDERAL AND/OR STATE REGULATORY AGENCIES PRIOR TO ANY PROPOSED IMPACTS TO WATERS OF THE U.S., INCLUDING WETLAND FILLS AND STREAM CROSSINGS.

GEOTECHNICAL NOTES:

A SUBSURFACE INVESTIGATION OF THE PROPOSED SITE WAS PERFORMED BY PENNSYLVANIA SOIL & ROCK, INC. ON FEBRUARY 2-8, 2016. THE REPORT PREPARED BY PENNSYLVANIA SOIL & ROCK, INC. DATED MARCH 22, 2016, REFLECTS THE RESULTS OF THE SUBSURFACE INVESTIGATION. THE INFORMATION AND RECOMMENDATIONS CONTAINED IN THIS REPORT WERE USED IN THE PREPARATION OF THESE PLANS. PLEASE REFER TO THE SUBSURFACE INVESTIGATION REPORT BY PENNSYLVANIA SOIL & ROCK, INC. FOR ADDITIONAL INFORMATION, AS NEEDED.

PROJECT CONTACTS:

OPERATOR:
ANTERO RESOURCES CORPORATION
535 WHITE OAK BLVD.
BRIDGEPORT, WV 26330
PHONE: (304) 842-4100
FAX: (304) 842-4102

ELI WAGONER - ENVIRONMENTAL ENGINEER
OFFICE: (304) 842-4088 CELL: (304) 476-9770

JON McEVERS - OPERATIONS SUPERINTENDENT
OFFICE: (303) 357-8790 CELL: (303) 806-2423

ALBION KUNZLER - CONSTRUCTION SUPERVISOR
CELL: (405) 227-8344

ANTHONY SMITH - FIELD ENGINEER
OFFICE: (304) 842-4208 CELL: (304) 873-8198

CHARLES E. COMPTON, III - SURVEYING COORDINATOR
(304) 719-8449

RICHARD LYLES - LAND AGENT
(770) 378-8833

ENGINEER/SURVEYOR:
NAVITUS ENGINEERING, INC.
CHRIS S. KUMPT, PE - PROJECT MANAGER/SURVEYOR
OFFICE: (858) 682-4186 CELL: (640) 886-8747

ENVIRONMENTAL:
ALLSTAR ECOLOGY, LLC
RYAN L. WARD - ENVIRONMENTAL SCIENTIST
(866) 213-2868 CELL: (304) 892-7477

GEOTECHNICAL:
PENNSYLVANIA SOIL & ROCK, INC.
CHRISTOPHER W. SAMOS - PROJECT ENGINEER
(412) 372-4000 CELL: (412) 889-0862

RESTRICTIONS NOTES:

- THERE ARE NO PERENNIAL STREAMS, LAKES, PONDS, OR RESERVOIRS WITHIN 100 FEET OF THE WELL PAD AND LOD.
- THERE ARE NO NATURALLY PRODUCING TROUT STREAMS WITHIN 500 FEET OF THE WELL PAD AND LOD.
- THERE ARE NO GROUNDWATER INTAKE OR PUBLIC WATER SUPPLY FACILITIES WITHIN 1000 FEET OF THE WELL PAD AND LOD.
- THERE ARE NO APPARENT EXISTING WATER WELLS OR DEVELOPED SPRINGS WITHIN 200 FEET OF THE WELL(S) BEING DRILLED.
- THERE ARE NO OCCUPIED DWELLING STRUCTURES WITHIN 825 FEET OF THE CENTER OF THE WELL PAD.
- THERE ARE NO AGRICULTURAL BUILDINGS LARGER THAN 2,500 SQUARE FEET WITHIN 825 FEET OF THE CENTER OF THE WELL PAD.

REPRODUCTION NOTE

THESE PLANS WERE CHECKED TO BE PRINTED ON A 24" X 36" (ANSI) SIZE. ANY OTHER SIZES OR SCALES WILL BE THE RESPONSIBILITY OF THE USER. ANY REPRODUCTIONS OF THIS SCALE OR COLOR MAY RESULT IN A LOSS OF INFORMATION AND SHOULD NOT BE USED FOR CONSTRUCTION PURPOSES.

USGS 7.5 PULLMAN & OXFORD QUAD MAPS



WEST VIRGINIA STATE PLANE COORDINATE SYSTEM
NORTH ZONE, NAD83
KAYES
CONSTANT ELLIPSOID
UNIT: FEET
GRADE: GCS & GPTS
POST-PROCESSING

WEST VIRGINIA COUNTY MAP



(NOT TO SCALE)

WVDOH COUNTY ROAD MAP



SCALE: 1" = 5000'

DESIGN CERTIFICATION:

THE DRAWINGS, CONSTRUCTION NOTES, AND REFERENCE DIAGRAMS ATTACHED HERETO HAVE BEEN PREPARED IN ACCORDANCE WITH THE WEST VIRGINIA CODE OF STATE RULES, DIVISION OF ENVIRONMENTAL PROTECTION, OFFICE OF OIL AND GAS CS 39-5.

MISS Utility of West Virginia
1-800-245-4848
West Virginia State Law
(Section XIV: Chapter 24-C)
Requires that you call two
business days before you dig in
the state of West Virginia.
IT'S THE LAW!!

SHEET INDEX

- COVER SHEET
- CONSTRUCTION AND EAS CONTROL NOTES
- LEGEND
- MATERIAL QUANTITIES
- STORM DRAINAGE COMPUTATIONS
- EXISTING CONDITIONS
- EXISTING STRUCTURES & FEATURES
- OVERALL PLAN SHEET INDEX & VOLUMES
- ACCESS ROAD & WATER CONTAINMENT PAD PLAN
- ACCESS ROAD & WELL PAD PLAN
- ACCESS ROAD & WELL PAD PLAN
- ACCESS ROAD PROFILES
- ACCESS ROAD SECTIONS
- WELL PAD & STOCKPILE SECTIONS
- WELL PAD SECTIONS
- CONSTRUCTION DETAILS
- ACCESS ROAD & WATER CONTAINMENT PAD RECLAMATION PLAN
- ACCESS ROAD & WELL PAD RECLAMATION PLAN
- ACCESS ROAD RECLAMATION PLAN
- ACCESS ROAD & WELL PAD RECLAMATION PLAN
- GEOTECHNICAL DETAILS

WEEKLEY WEST LIMITS OF DISTURBANCE AREA (AC)	
Total Site	
Access Road "A" (2,347')	8.67
Access Road "B" (400')	1.10
Access Road "C" (711')	2.05
Well Pad	6.28
Excess/Topsoil Material Stockpiles	4.05
Total Affected Area	22.18
Total Wooded Acres Disturbed	20.59
Impacts to Carol A. Myers & Albert A. Greesh TR 20-09	
Access Road "A" (0')	0.45
Total Affected Area	6.45
Total Wooded Acres Disturbed	0.45
Impacts to David W. & David M. Weekley TR 20-07	
Access Road "A" (558')	2.35
Access Road "B" (30')	0.31
Excess/Topsoil Material Stockpiles	3.11
Total Affected Area	8.77
Total Wooded Acres Disturbed	5.50
Impacts to David W. & David M. Weekley TR 20-10	
Access Road "A" (1,491')	5.87
Access Road "B" (222')	0.45
Access Road "C" (235')	0.12
Well Pad	6.10
Excess/Topsoil Material Stockpiles	0.98
Total Affected Area	13.54
Total Wooded Acres Disturbed	13.26
Impacts to Elmer W. & Margret S. Pierce TR 20-13	
Access Road "B" (148')	0.30
Access Road "C" (478')	1.93
Well Pad	0.18
Excess/Topsoil Material Stockpiles	0.01
Total Affected Area	2.42
Total Wooded Acres Disturbed	1.38

Proposed Well Name	WV North MAD 27	WV North MAD 83	UTM (WESTER)	UTM (EAST)	MAD 83 Lat & Long
Unnamed	N 24952.94 E 1610059.47	N 249567.80 E 1578618.80	N 4335040.45 E 510779.90	N 4335037.41 E 510779.00	LAT 39-10-11.712 LONG -80-52-30.7558
Unnamed	N 249542.94 E 1610059.90	N 249577.03 E 1578618.83	N 4335034.36 E 510780.02	N 4335031.32 E 510780.08	LAT 39-10-11.8187 LONG -80-52-30.7488
Unit 1H	N 249512.94 E 1610059.57	N 249547.83 E 1578618.71	N 4335028.27 E 510780.13	N 4335025.22 E 510780.19	LAT 39-10-11.3189 LONG -80-52-30.7467
Unit 2H	N 249512.94 E 1610059.57	N 249547.83 E 1578618.71	N 4335028.27 E 510780.13	N 4335025.22 E 510780.19	LAT 39-10-11.2171 LONG -80-52-30.7444
Well Pad Elevation	1,133.8				

Stream and Impact Cause	Permanent Impacts		Temp. Impacts Cofferdam/ E&S Controls (LF)	Temp. Disturb. Distance to L.O.D. (LF)	Total Disturbance (LF)
	Culvert / Fill (LF)	Inlets/Outlets Structures (LF)			
Stream 3 (Access Road "A")	16	0	12	B	37

RECEIVED
Office of Oil and Gas

APR 26 2012

WV Department of
Environmental Protection

REVISION
DATE
07/09/2016
REVISED PER SURFACE CONFIGURATION



THIS DOCUMENT
WAS PREPARED FOR
ANTERO RESOURCES
CORPORATION

COVER SHEET
WEEKLEY WEST
WELL PAD
UNION DISTRICT
RITCHIE COUNTY, WEST VIRGINIA



DATE: 05/12/2016
SCALE: AS SHOWN
SHEET 1 OF 38

NAVITUS
ENERGY ENGINEERING
Telephone: (858) 682-4185 | www.NavitusEng.com

OVERALL PLAN SHEET INDEX & VOLUMES

NAVITUS
ENERGY ENGINEERING

Telephone: (888) 662-4181 | www.NavitusEng.com

- NOTES:**
- THE EARTHWORK QUANTITIES PROVIDED ARE AN ESTIMATE FOR CONSIDERATION. THE QUANTITIES SHOWN ARE CALCULATED USING A 1:1 CUT/SWELL & FILL BURNUP FACTOR. THE EXCESS MATERIAL & TOPSOIL STOCKPILES ARE SIZED TO ACCOMMODATE A CUT/SWELL FACTOR OF 1.1:1. THIS ADDITIONAL MATERIAL IS REFLECTED IN THE TOTAL SPOIL SHOWN ON THE MATERIAL QUANTITIES TABLE. IF THE CALCULATED SWELL IS LESS THAN 1.1:1, THE STOCKPILE SIZES CAN BE REDUCED DURING CONSTRUCTION. THE QUANTITIES SHOWN MAY BE GREATER OR LESSER THAN ACTUALLY EXCAVATED. THE ENGINEER IS NOT RESPONSIBLE FOR VARIANCES FROM THE ESTIMATED QUANTITIES AND DOES NOT CERTIFY THEIR ACCURACY.
 - THE TOE BENCH DEPTHS AND QUANTITIES PROVIDED IN THE TABLE ARE AN ESTIMATE, CALCULATED FROM THE RECOMMENDATIONS PROVIDED IN THE GEOTECHNICAL REPORT PREPARED BY PENNSYLVANIA SOIL & ROCK, INC. SEE PAGES C610M-C610G & GEOTECHNICAL INVESTIGATION REPORT PROVIDED BY PENNSYLVANIA SOIL & ROCK, INC. FOR TOE BENCH DETAILS, VOLUMES, AND SPECIFICATIONS.

LIMITS OF DISTURBANCE LEGEND

- GESEK WELL PAD & WATER CONTAINMENT PAD & BECK CENTRALIZED FRESHWATER IMPOUNDMENT (FOR CONSTRUCTION REFER TO SEPARATE GESEK & BECK PLANS)

WEEKLEY WEST TOE BENCH QUANTITIES

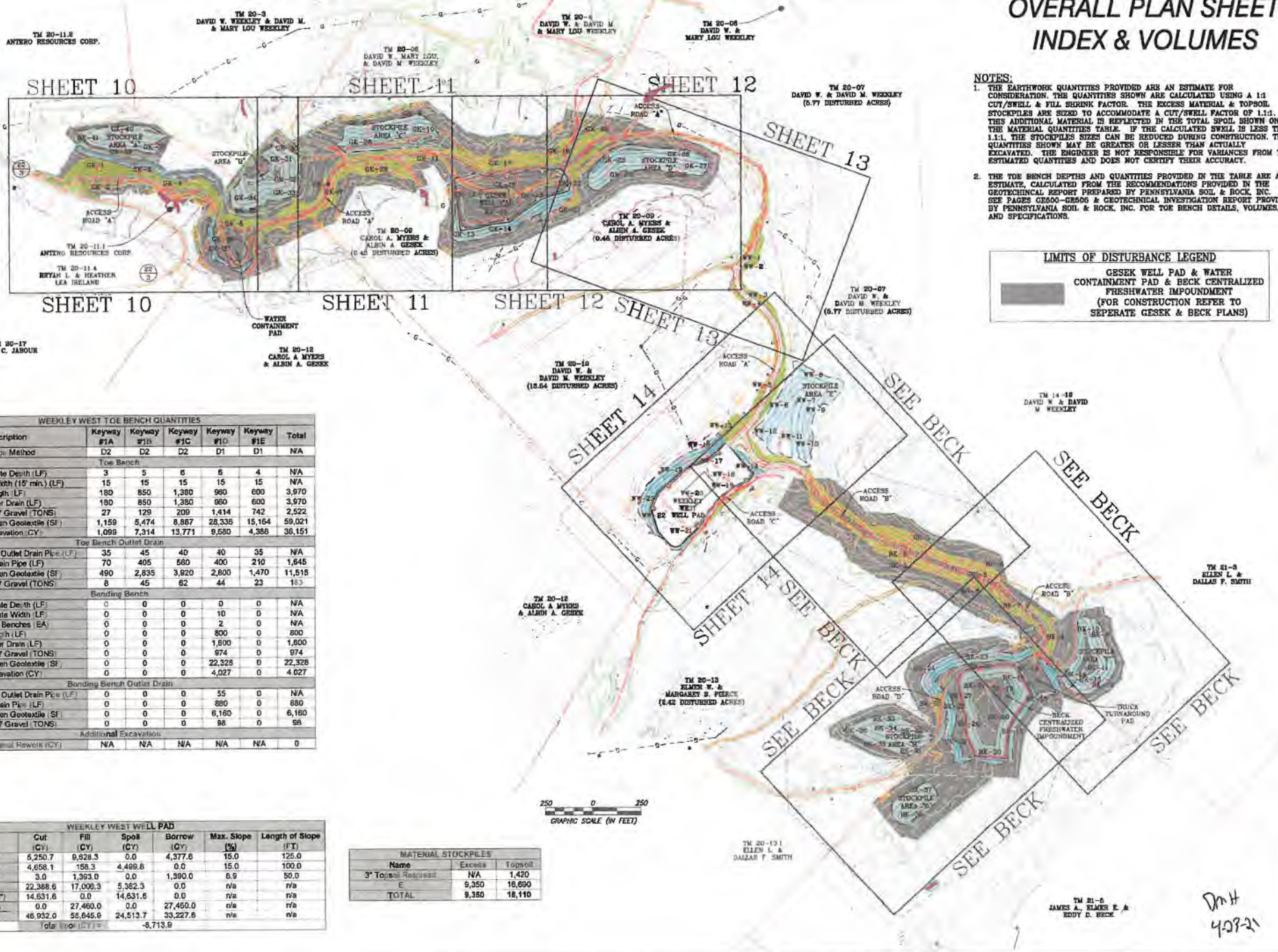

Description	Keyway #1A	Keyway #1B	Keyway #1C	Keyway #1D	Keyway #1E	Total
Drains - Method						
D2	D2	D2	D1	D1		NA
Toe Bench						
Approximate Depth (LF)	3	5	5	6	4	NA
Approximate Width (15 min.) (LF)	15	15	15	15	15	NA
Length (LF)	180	850	1,380	990	600	3,970
Perimeter Drain (LF)	180	850	1,380	990	600	3,970
AASHTO #57 Gravel (TONS)	27	129	209	1,414	742	2,522
6 oz. Non-woven Geotextile (SF)	1,159	5,474	8,867	25,335	15,164	59,021
Overexcavation (CY)	1,099	7,314	13,771	9,580	4,385	35,151
Toe Bench Outlet Drain						
Average Length of Outlet Drain Pipe (LF)	35	45	40	40	35	NA
Outlet Drain Pipe (LF)	70	405	560	400	210	1,645
6 oz. Non-woven Geotextile (SF)	490	2,835	3,820	2,800	1,470	11,515
AASHTO #57 Gravel (TONS)	8	45	62	44	23	183
Banding Bench						
Approximate Depth (LF)	0	0	0	0	0	NA
Approximate Width (LF)	0	0	0	10	0	NA
Number of Benches (EA)	0	0	0	2	0	NA
Length (LF)	0	0	0	800	0	800
Perimeter Drain (LF)	0	0	0	1,600	0	1,600
AASHTO #57 Gravel (TONS)	0	0	0	974	0	974
6 oz. Non-woven Geotextile (SF)	0	0	0	22,328	0	22,328
Overexcavation (CY)	0	0	0	4,027	0	4,027
Banding Bench Outlet Drain						
Average Length of Outlet Drain Pipe (LF)	0	0	0	55	0	NA
Outlet Drain Pipe (LF)	0	0	0	880	0	880
6 oz. Non-woven Geotextile (SF)	0	0	0	6,180	0	6,180
AASHTO #57 Gravel (TONS)	0	0	0	98	0	98
Additional Excavation						
Collarum Material Rework (CY)	NA	NA	NA	NA	NA	0

WEEKLEY WEST WELL PAD

Description	Cut (CY)	Fill (CY)	Spoil (CY)	Borrow (CY)	Max. Slope (%)	Length of Slope (FT)
Access Road "A"	5,250.7	9,828.3	0.0	4,377.6	15.0	125.0
Access Road "B"	4,658.1	158.3	4,489.8	0.0	15.0	100.0
Access Road "C"	3.0	1,393.0	0.0	1,390.0	8.9	50.0
Well Pad	22,388.6	17,008.3	5,382.3	0.0	n/a	n/a
Stripped Topsoil (12")	14,531.6	0.0	14,531.6	0.0	n/a	n/a
Material Stockpiles	0.0	27,460.0	0.0	27,460.0	n/a	n/a
Total	46,932.0	55,645.0	24,513.7	53,227.6	n/a	n/a
		Total Spoil (CY)	-8,713.9			

MATERIAL STOCKPILES

Name	Excise	Topsoil
3" Topsoil Reservoir	NA	1,420
E	9,350	16,690
TOTAL	9,350	18,110



REVISION

DATE	BY/NO/ROOM	REVISION
07/09/2016		REVISED PER SURFACE CONFIGURATION

Antero

THIS DOCUMENT WAS PREPARED FOR: ANTERO RESOURCES CORPORATION

OVERALL PLAN SHEET INDEX & VOLUMES

WEEKLEY WEST WELL PAD

UNION DISTRICT
RITCHIE COUNTY, WEST VIRGINIA



DATE: 05/12/2016
SCALE: 1" = 250'
SHEET 9 OF 38

Dr H
4-27-21

