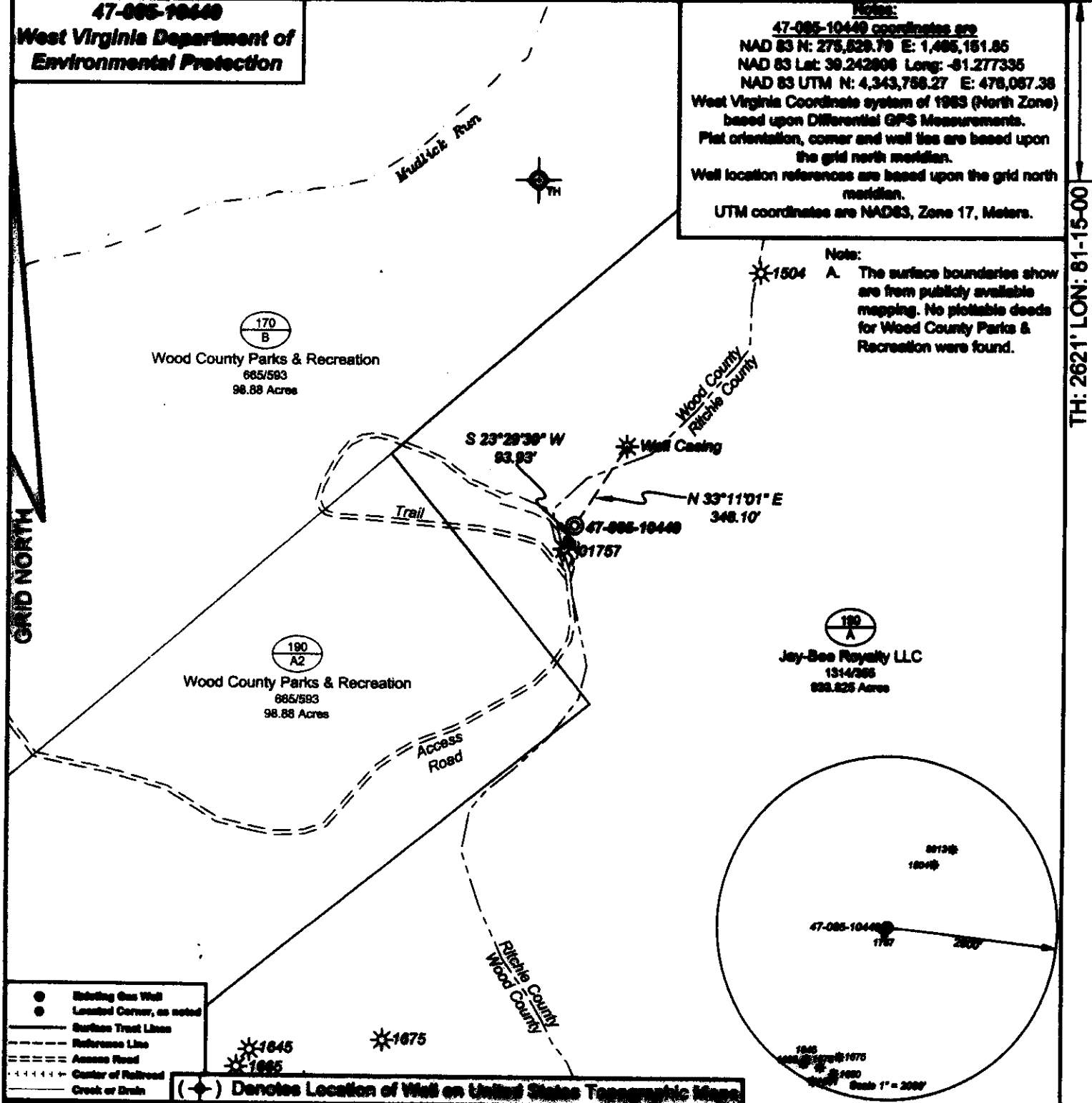


47-085-10449
West Virginia Department of Environmental Protection

TH: 7742' LAT: 39-15-00



Note:
 47-085-10449 coordinates are
 NAD 83 N: 275,829.79 E: 1,486,181.85
 NAD 83 Lat: 39.242808 Long: -81.277335
 NAD 83 UTM N: 4,343,758.27 E: 478,087.38
 West Virginia Coordinate system of 1983 (North Zone) based upon Differential GPS Measurements.
 Plat orientation, corner and well ties are based upon the grid north meridian.
 Well location references are based upon the grid north meridian.
 UTM coordinates are NAD83, Zone 17, Meters.



TH: 2621' LON: 81-15-00


- Existing Gas Well
- Located Corner, as noted
- Surface Trust Lines
- Reference Line
- ==== Access Road
- - - - - Center of Railroad
- - - - - Creek or Drain

(*) Denotes Location of Well on United States Topographic Maps



I, the undersigned, hereby certify that this plat is correct to the best of my knowledge and belief and shows all the information required by law and the regulations issued and prescribed by the Department of Environmental Protection.

Ben R. Singleton
 P.S. 2002



FILE NO: 120-23
 DRAWING NO: 47-085-19449
 SCALE: 1" = 500'
 MINIMUM DEGREE OF ACCURACY: 1:2500
 PRIME SOURCE OF ELEVATION: NGS CORS Station

STATE OF WEST VIRGINIA
 DEPARTMENT OF ENVIRONMENTAL PROTECTION
OIL AND GAS COMMISSION

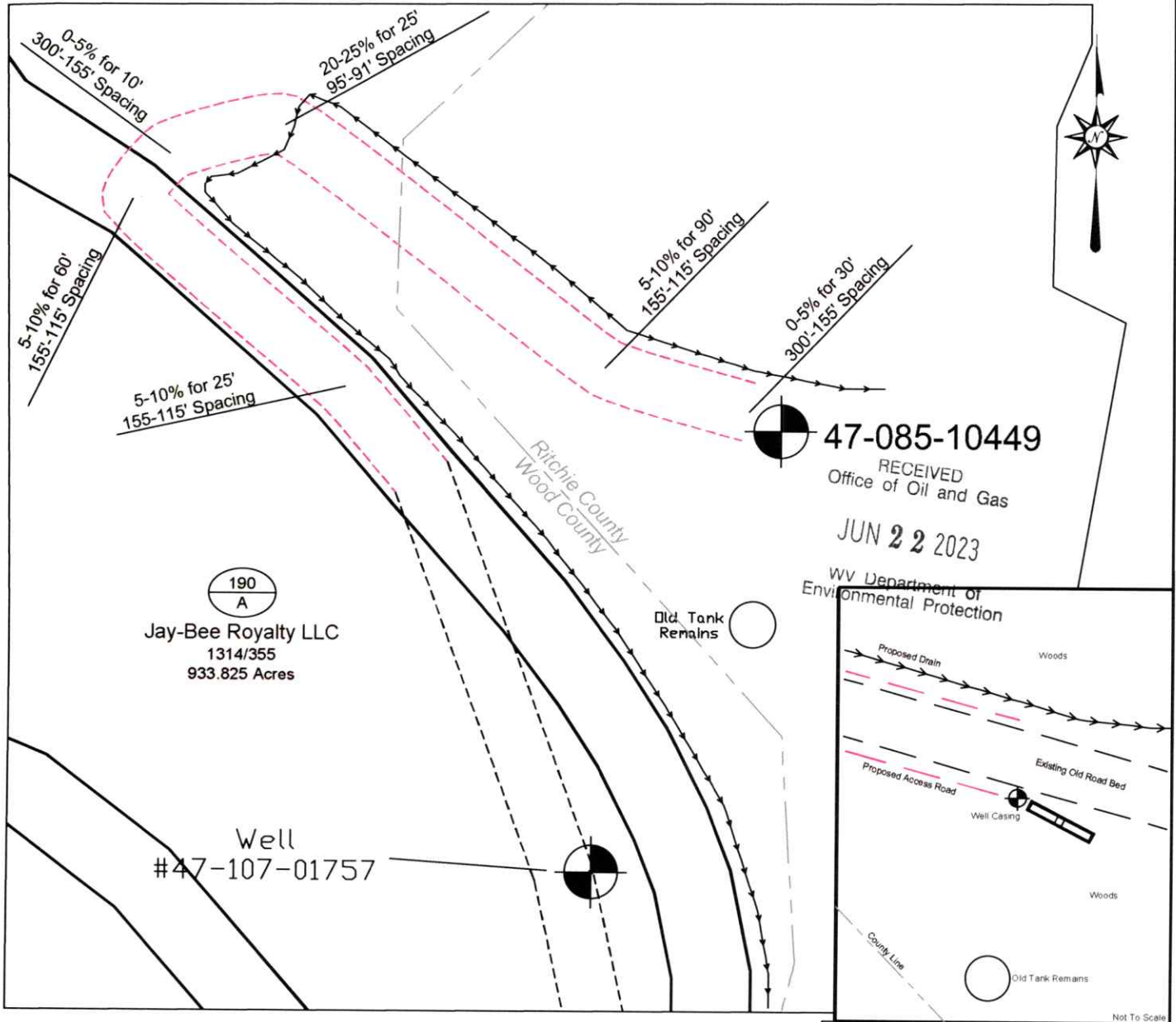
DATE: May 24 20 23
 OPERATOR'S WELL NO.: 47-085-10449
 API WELL NO
 47 - 085 - 10449
 STATE COUNTY PERMIT

WELL TYPE: OIL GAS LIQUID INJECTION WASTE DISPOSAL
 (IF GAS) PRODUCTION: STORAGE DEEP SHALLOW
 LOCATION: ELEVATION: 1193' WATERSHED: Mullik Run QUADRANGLE: Petroleum
 DISTRICT: Walker COUNTY: Ritchie
 SURFACE OWNER: Jay-Bee Royalty LLC ACREAGE: 933.825
 ROYALTY OWNER: LEASE NO: ACREAGE:
 PROPOSED WORK: DRILL CONVERT DRILL DEEPER FRACTURE OR STIMULATE PLUG OFF OLD FORMATION
 PERFORATE NEW FORMATION OTHER PHYSICAL CHANGE IN WELL (SPECIFY)
 PLUG AND ABANDON CLEAN OUT AND REPLUG TARGET FORMATION: Unknown ESTIMATED DEPTH: Unknown

WELL OPERATOR: Unknown - DEP Paid Plugging Contract WVDEP DESIGNATED AGENT: H. Jason Harmon
 ADDRESS: 601 57th Street ADDRESS: 601 57th Street
 Charleston, WV 25364 Charleston, WV 25364

WW-9

47-085-10449



Unless otherwise noted, all roads shown hereon are existing and shall be maintained in accordance with WV D.E.P., Office of Oil and Gas Erosion and Sediment Control Field Manual as revised 5/2012.

Entrances upon county/state roads shall be maintained in accordance with WV D.O.T. regulations, however, separate permits may be required by the WV D.O.T.

Sediment basins (traps) and appropriate erosion control barriers are to be constructed at all culverts and cross-drains as required in the aforementioned Erosion and Sediment Control Field Manual. Where field conditions dictate, alternative erosion control measures shall be enacted as required.

Earthwork contractors are responsible for notification to the operator and inspector prior to any deviation from this plan.

DRAWN BY: Asa Dick

DATE: June 1, 2023








SURVEYING AND MAPPING SERVICES PERFORMED BY:

ALLEGHENY SURVEYS, INC.

1-800-482-8606

P.O. BOX 438
BIRCH RIVER, WV 26610
PH: (304) 649-8606
FAX: (304) 649-8608

- EXISTING ROAD 
- PROPOSED ACCESS ROAD 
- PROPOSED DRAIN 
- COUNTY LINE 
- EXISTING WELL LOCATION 

07/07/2023