



west virginia department of environmental protection

Office of Oil and Gas
601 57th Street, S.E.
Charleston, WV 25304
(304) 926-0450
fax: (304) 926-0452

Harold D. Ward, Cabinet Secretary
www.dep.wv.gov

Thursday, September 7, 2023
WELL WORK PLUGGING PERMIT
Vertical Plugging

UNKNOWN - DEP PAID PLUGGING CONTRACT
601 57TH STREET

CHARLESTON, WV 25304

Re: Permit approval for 90086 #1
47-085-10482-00-00

This well work permit is evidence of permission granted to perform the specified well work at the location described on the attached pages and located on the attached plat, subject to the provisions of Chapter 22 of the West Virginia Code of 1931, as amended, and all rules and regulations promulgated thereunder, and to any additional specific conditions and provisions outlined in the pages attached hereto. Notification shall be given by the operator to the Oil and Gas Inspector at least 24 hours prior to the construction of roads, locations, and/or pits for any permitted work. In addition, the well operator shall notify the same inspector 24 hours before any actual well work is commenced and prior to running and cementing casing. Spills or emergency discharges must be promptly reported by the operator to 1-800-642-3074 and to the Oil and Gas Inspector.

Upon completion of the plugging well work, the above named operator will reclaim the site according to the provisions of WV Code 22-6-30. Please be advised that form WR-38, Affidavit of Plugging and Filling Well, is to be submitted to this office within 90 days of completion of permitted well work, as should form WR-34 Discharge Monitoring Report within 30 days of discharge of pits, if applicable. Failure to abide by all statutory and regulatory provisions governing all duties and operations hereunder may result in suspension or revocation of this permit and, in addition, may result in civil and/or criminal penalties being imposed upon the operators.

Per 35 CSR 4-5.2.g this permit will expire in two (2) years from the issue date unless permitted well work is commenced. If there are any questions, please feel free to contact me at (304) 926- 0450.

James A. Martin
Chief

Operator's Well Number:
Farm Name: WENGER RON, TRUST
U.S. WELL NUMBER: 47-085-10482-00-00
Vertical Plugging
Date Issued: 9/7/2023

Promoting a healthy environment.

09/08/2023

PERMIT CONDITIONS

West Virginia Code §22-6-11 allows the Office of Oil and Gas to place specific conditions upon this permit. Permit conditions have the same effect as law. Failure to adhere to the specified permit conditions may result in enforcement action.

CONDITIONS

1. In the event of an accident or explosion causing loss of life or serious personal injury in or about the well or while working on the well, the well operator or its contractor shall give notice, stating the particulars of the accident or explosion, to the oil and gas inspector and the Chief within twenty-four (24) hours.
2. Well work activities shall not constitute a hazard to the safety of persons.
3. Notification shall be given by the operator to the Oil and Gas Inspector at least 24 hours prior to the construction of roads, locations and/or pits for any permitted work. In addition, the well operator shall notify the same inspector 24 hours before any actual well work is commenced and prior to running and cementing casing.

09/08/2023

1) Date August 25, 2023
2) Operator's
Well No. Joseph E. Carle hrs. No. 1
3) API Well No. 47-085 - 10482

STATE OF WEST VIRGINIA
DEPARTMENT OF ENVIRONMENTAL PROTECTION
OFFICE OF OIL AND GAS

APPLICATION FOR A PERMIT TO PLUG AND ABANDON

4) Well Type: Oil ___ / Gas X / Liquid injection ___ / Waste disposal ___ /
(If "Gas, Production ___ or Underground storage ___) Deep ___ / Shallow X

5) Location: Elevation 986' Watershed Laurel Run of Goose Creek
District Grant County Ritchie Quadrangle Petroleum 7.5'

6) Well Operator Unknown- WV DEP Paid Plugging Contract 7) Designated Agent Jason Harmon
Address 601 57th Street, SE Address 601 57th Street, SE
Charleston, WV 25304 Charleston, WV 25304

RECEIVED
Office of Oil and Gas
AUG 30 2023
WV Department of
Environmental Protection

8) Oil and Gas Inspector to be notified Name Isaiah Richards
Address 114 Turkey Lick Road
West Union, WV 26456
9) Plugging Contractor Name Next LVL Energy
Address 104 Heliport Loop
Bridgeport, WV 26330

10) Work Order: The work order for the manner of plugging this well is as follows:
See attached Work Procedure

Notification must be given to the district oil and gas inspector 24 hours before permitted work can commence.

Work order approved by inspector  Date 08/28/2023

09/08/2023

N

NE

E

0

30

60

90

☉ 43°NE (T) ☉ 39.207120°N, 81.278098°W ±13ft ▲ 1019ft



47-085-90086

15 Aug 2023, 14:03:22

09/08/2023

PLUGGING PROGNOSIS

West Virginia, Ritchie County
API # 47-085-10482

Plugging Procedure written based on plugging procedures from offset wells that have been plugged in the past.

Casing Schedule

6-5/8" csg @ unknown depth
3" tbg @ unknown depth
2" tbg and rods @ unknown depth
TD @ ~350'

1. Notify inspector, Isaiah Richards @ (304) 205-3032, 48 hrs. prior to commencing operations.
2. Pull 2-3/8" tbg and rods from the hole.
3. Check hole TD @ ~350'
4. Pull 3" tbg from the hole.
5. Run in to depth @ 350'. Kill well as needed with 6% bentonite gel and fill rat hole. Pump at least 10 bbls gel. Pump 100' Class A/Class L cement plug from **350' to 250' (Bottom hole plug)**. Tag TOC. Top off as needed.
6. If possible, free point 6-5/8" csg. Cut and TOOH.
7. TOOH w/ tbg to 250'. Pump 250' Class L Cement plug from **250' to surface**.
8. Erect monument with API#.
9. Reclaim location and road to WV-DEP specifications.

RECEIVED
Office of Oil and Gas
AUG 30 2023
WV Department of
Environmental Protection



08/28/2023

09/08/2023

1) Date: August 25, 2023
2) Operator's Well Number
Joseph E. Carle hrs. No. 1
3) API Well No.: 47 - 085 - 10482

STATE OF WEST VIRGINIA
DEPARTMENT OF ENVIRONMENTAL PROTECTION, OFFICE OF OIL AND GAS
NOTICE OF APPLICATION TO PLUG AND ABANDON A WELL

4) Surface Owner(s) to be served:	5) (a) Coal Operator
(a) Name <u>Ron O. Wenger, Trust</u>	Name <u>N/A</u>
Address <u>4149 Zuercher Rd.</u>	Address _____
<u>Apple Creek, OH 44606</u>	_____
(b) Name _____	(b) Coal Owner(s) with Declaration
Address _____	Name <u>No Declarations found</u>
_____	Address _____
(c) Name _____	Name _____
Address _____	Address _____
_____	_____
6) Inspector <u>Isaiah Richards</u>	(c) Coal Lessee with Declaration
Address <u>114 Turkey Lick Road</u>	Name <u>No Declarations found</u>
<u>West Union, WV 26456</u>	Address _____
Telephone <u>304-205-3032</u>	_____


RECEIVED
Office of Oil and Gas
AUG 30 2023

TO THE PERSONS NAMED ABOVE: You should have received this Form and the following documents:

- (1) The application to Plug and Abandon a Well on Form WW-4B, which sets out the parties involved in the work and describes the well its and the plugging work order; and
- (2) The plat (surveyor's map) showing the well location on Form WW-6.

The reason you received these documents is that you have rights regarding the application which are summarized in the instructions on the reverses side. However, you are not required to take any action at all.

Take notice that under Chapter 22-6 of the West Virginia Code, the undersigned well operator proposes to file or has filed this Notice and Application and accompanying documents for a permit to plug and abandon a well with the Chief of the Office of Oil and Gas, West Virginia Department of Environmental Protection, with respect to the well at the location described on the attached Application and depicted on the attached Form WW-6. Copies of this Notice, the Application, and the plat have been mailed by registered or certified mail or delivered by hand to the person(s) named above (or by publication in certain circumstances) on or before the day of mailing or delivery to the Chief.



Well Operator Unknown - WVDEP Paid Plugging Contract
 By: Jason Harmon
 Its: WV Office of Oil & Gas Deputy Chief
 Address 601 57th Street, SE
Charleston, WV 25304
 Telephone 304-926-0452

Subscribed and sworn before me this 31st day of August 2023
Renae Dawn Whitlock Notary Public
 My Commission Expires April 6, 2027

Oil and Gas Privacy Notice

The Office of Oil and Gas processes your personal information, such as name, address and phone number, as a part of our regulatory duties. Your personal information may be disclosed to other State agencies or third parties in the normal course of business or as needed to comply with statutory or regulatory requirements, including Freedom of Information Act requests. Our office will appropriately secure your personal information. If you have any questions about our use of your personal information, please contact DEP's Chief Privacy Officer at depprivacyofficer@wv.gov.

09/08/2023



info@sww.com
www.sww.com

August 25, 2023

Ron O. Wenger, Trust
4149 Zuercher Rd.
Apple Creek, OH 44606

To Whom it may concern,

Please find enclosed a Permit Application to plug and abandon a Well for API# 47-085-10482, in Ritchie County, WV, which records from the County Courthouse indicate that you are the surface owners. Through the West Virginia DEP Paid Plugging Contract, orphaned and abandoned wells have been proposed to be plugged. I have included an extra Surface owner signature form for you to sign if you approve of the proposed work, please sign and send it back to SLS Land & Energy Development in the self addressed envelope provided for you. The Permit Application is yours to keep for your records. If you have any questions please do not hesitate to contact me.

Jim Mencer
SLS Land & Development
Permitting Tech.
304-462-5634

IVED
and Gas
0 2023
ent of
Protection

12 Vanhorn Drive, Glenville, WV 26351
1412 Kanawha Boulevard East, Charleston, WV 25301
254 East Beckley Bypass, Beckley, WV 25801
304-462-5634

09/08/2023



7022 2410 0003 5361 0756
7022 2410 0003 5361 0756

FIRST-CLASS
US POSTAGE PAID BY PITNEY BOWES
ZIP 26351 02 74 \$ 009.97⁰
000613855 AUG 25 2023

U.S. Postal Service®
CERTIFIED MAIL® RECEIPT
Domestic Mail Only

For delivery information, visit our website at www.usps.com

OFFICIAL USE

Send to: *Ron O. Wenger, Trust*
4149 Zuercher Rd.
Apple Creek OH 44606

Postmark: *Here*

Additional services and fees:
 Return Receipt (hard copy) \$ 2.85
 Return Receipt (electronic) \$ 0.00
 Certified Mail Restricted Delivery \$ 3.00
 Registered Mail Restricted Delivery \$ 3.00
 Signature Confirmation \$ 3.00
 Signature Confirmation Restricted Delivery \$ 3.00
 Insured Mail (over \$500) \$ 2.50
 Insured Mail Restricted Delivery (over \$500) \$ 2.50

Total postage and fees: *9.97*

SMITH LAND SURVEYING, INC.
12 Vanhorn Drive
PO Box 150
Glenville, WV 26351

TO: Ron O. Wenger, Trust
4149 Zuercher Rd.
Apple Creek, OH 44606

SENDER: COMPLETE THIS SECTION	COMPLETE THIS SECTION ON DELIVERY																
<ul style="list-style-type: none"> Complete items 1, 2, and 3. Print your name and address on the reverse so that we can return the card to you. Attach this card to the back of the mailpiece, or on the front if space permits. <p>1. Article Addressed to:</p> <p>Ron O. Wenger, Trust 4149 Zuercher Rd. Apple Creek, OH 44606</p> <p>2. Article Number (Transfer from service label)</p> <p>7022 2410 0003 5361 0756</p>	<p>A. Signature <input type="checkbox"/> Agent X <input type="checkbox"/> Addressee</p> <p>B. Received by (Printed Name) C. Date of Delivery</p> <p>D. Is delivery address different from item 1? <input type="checkbox"/> Yes If YES, enter delivery address below: <input type="checkbox"/> No</p> <p>3. Service Type</p> <table border="0"> <tr> <td><input type="checkbox"/> Adult Signature</td> <td><input type="checkbox"/> Priority Mail Express®</td> </tr> <tr> <td><input type="checkbox"/> Adult Signature Restricted Delivery</td> <td><input type="checkbox"/> Registered Mail™</td> </tr> <tr> <td><input checked="" type="checkbox"/> Certified Mail®</td> <td><input type="checkbox"/> Registered Mail Restricted Delivery</td> </tr> <tr> <td><input type="checkbox"/> Certified Mail Restricted Delivery</td> <td><input type="checkbox"/> Signature Confirmation™</td> </tr> <tr> <td><input type="checkbox"/> Collect on Delivery</td> <td><input type="checkbox"/> Signature Confirmation Restricted Delivery</td> </tr> <tr> <td><input type="checkbox"/> Collect on Delivery Restricted Delivery</td> <td></td> </tr> <tr> <td><input type="checkbox"/> Insured Mail</td> <td></td> </tr> <tr> <td><input type="checkbox"/> Insured Mail Restricted Delivery (over \$500)</td> <td></td> </tr> </table>	<input type="checkbox"/> Adult Signature	<input type="checkbox"/> Priority Mail Express®	<input type="checkbox"/> Adult Signature Restricted Delivery	<input type="checkbox"/> Registered Mail™	<input checked="" type="checkbox"/> Certified Mail®	<input type="checkbox"/> Registered Mail Restricted Delivery	<input type="checkbox"/> Certified Mail Restricted Delivery	<input type="checkbox"/> Signature Confirmation™	<input type="checkbox"/> Collect on Delivery	<input type="checkbox"/> Signature Confirmation Restricted Delivery	<input type="checkbox"/> Collect on Delivery Restricted Delivery		<input type="checkbox"/> Insured Mail		<input type="checkbox"/> Insured Mail Restricted Delivery (over \$500)	
<input type="checkbox"/> Adult Signature	<input type="checkbox"/> Priority Mail Express®																
<input type="checkbox"/> Adult Signature Restricted Delivery	<input type="checkbox"/> Registered Mail™																
<input checked="" type="checkbox"/> Certified Mail®	<input type="checkbox"/> Registered Mail Restricted Delivery																
<input type="checkbox"/> Certified Mail Restricted Delivery	<input type="checkbox"/> Signature Confirmation™																
<input type="checkbox"/> Collect on Delivery	<input type="checkbox"/> Signature Confirmation Restricted Delivery																
<input type="checkbox"/> Collect on Delivery Restricted Delivery																	
<input type="checkbox"/> Insured Mail																	
<input type="checkbox"/> Insured Mail Restricted Delivery (over \$500)																	

9590 9402 7774 2152 3733 65

PS Form 3811, July 2020 PSN 7530-02-000-9063 Domestic Return Receipt

RECEIVED
Office of Oil and Gas
AUG 30 2023
WV Department of
Environmental Protection

09/08/2023



Info@sllswv.com
www.sllswv.com

August 14, 2023

Ronald O. Wenger, Trust
4149 Zuercher Rd.
Apple Creek, OH 44606

To Whom it may concern,

Please find enclosed a Notice of Intent to Plug / Replug Abandoned Wells Form for API #47-085-10482 in Grant Dist., Ritchie County, WV, Map 27 Parcel 7.2, which records from the County Courthouse indicate that you are the surface owner.

The well listed above is proposed to be plugged through the West Virginia DEP Paid Plugging Contract, orphaned and abandoned wells program. SLS Land & Energy Development has been contracted to obtain a plugging permit for this well. If you have any water wells or sources within 500 feet of this well please let us know.

If you have any questions please do not hesitate to contact me.

Jim Mencer
SLS Land & Development
Permitting Tech.
304-462-5634

12 Vanhorn Drive, Glenville, WV 26351
1412 Kanawha Boulevard East, Charleston, WV 25301
254 East Beckley Bypass, Beckley, WV 25801
304-462-5634

RECEIVED
Office of Oil and Gas
AUG 30 2023
WV Department of
Environmental Protection

09/08/2023



west virginia department of environmental protection

Office of Oil and Gas
601 57th Street
Charleston, WV 25304
(304) 926-0450
Fax: (304) 926-0452

Harold D. Ward, Cabinet Secretary
dep.wv.gov

NOTICE OF INTENT
TO PLUG / REPLUG
ABANDONED WELL(S)

Ron O. Wenger, Trust
4149 Zuercher Rd.
Apple Creek, OH 44606

You are hereby given a twenty-day notice, as required by West Virginia Code, Chapter 22, Article 10, Section 7, that the West Virginia Department of Environmental Protection, Office of Oil and Gas (OOG), intends to enter upon the following described premises where an abandoned well(s) is situated and plug or re-plug such well(s) and reclaim any area disturbed by the plugging or re-plugging. This notice should be construed only as a declared intent to plug such well(s); site-specific considerations or other factors may ultimately prevent the plugging or re-plugging at this time.

Description of premises: Grant District, Ritchie County, WV Tax Map 27 Parcel 7.2
289.56 Acres, Gas Well API #47-085-10482

The well(s) is considered "abandoned" within the meaning of W. Va. Code § 22-6-19 because it is a dry hole or because it has not been in use for a period of 12 consecutive months and no satisfactory proof of a "bona fide" future use for the well has been demonstrated to the OOG.

If you are a surface owner of the above described premises, be advised that surface owners have the right to repair of any damage or disturbance resulting from the well plugging or to compensation for (1) the reasonable cost of repairing or replacing any water well, (2) the reasonable value of any crops destroyed, damaged or prevented from reaching the market, (3) the reasonable cost of repair to personal property up to the value of the replacement value of personal property of like age, wear and quality, (4) lost income or expenses incurred, and (5) reasonable costs to reclaim or repair real property, including roads. Additionally, the surface owners have the potential right to take any casing, equipment or other salvage not claimed in this notice. Please be advised that it is the intent of the OOG to take all casing, equipment, and other salvage from the subject well(s).



PO Box 150
GLENVILLE, WV 26351

7022 2410 0003 5361 0749

PLACE STICKER AT TOP OF ENVELOPE TO THE RIGHT
OF THE RETURN ADDRESS FOR CERTIFIED MAIL

CERTIFIED MAIL



7022 2410 0003 5361 0749

7022 2410 0003 5361 0749

Ronald O. Wenger
4149 Zuercher Rd.
Apple Creek, OH 44606

FIRST-CLASS



US POSTAGE IMPRINTNEY BOWES
ZIP 26351 \$ 008.530
02 7H AUG 14 2023
0006138655

RECEIVED
Office of Oil and Gas
AUG 30 2023
WV Department of
Environmental Protection

09/08/2023

U.S. Postal Service
CERTIFIED MAIL® RECEIPT
Domestic Mail Only

For delivery information, visit our website at www.usps.com

OFFICIAL USE

Certified Mail Fee	\$ 4.35
Extra Services & Fees (insert box and fee as appropriate)	
<input checked="" type="checkbox"/> Return Receipt (hardcopy)	\$ 2.85
<input type="checkbox"/> Return Receipt (electronic)	\$
<input type="checkbox"/> Certified Mail Restricted Delivery	\$
<input type="checkbox"/> Adult Signature Required	\$
<input type="checkbox"/> Adult Signature Restricted Delivery	\$
Postage	\$.65
Total Postage and Fees	\$ 8.53

Postmark
Here

Sent To Ronald O. Wenger
 Street and Apt. No., or PO Box No. 4149 Zuercher Rd.
 City, State, ZIP+4® Apple Creek, OH 44606

PS Form 3800, April 2015 See Reverse for instructions

SENDER COMPLETE THIS SECTION

Complete items 1, 2, and 3.

Print your name and address on the reverse so that we can return the card to you.

Attach this card to the back of the mailpiece, or on the front if space permits.

1. Article Addressed to:

Ronald O. Wenger
4149 Zuercher Rd.
Apple Creek, OH 44606



9590 9402 7774 2152 3733 72

2. Article Number (Transfer from service label)

PS Form 3871, July 2020 PSN 7630-02-000-9063

COMPLETE THIS SECTION ON DELIVERY

Signature

X

B. Received by (Printed Name)

C. Date of Delivery

D. Is delivery address different from item 1? If YES, enter delivery address below:

Yes No

Agent Addressee

3. Service Type

- Adult Signature Restricted Delivery
- Adult Signature Registered Delivery
- Certified Mail®
- Certified Mail Restricted Delivery
- Collect on Delivery
- Collect on Delivery Restricted Delivery
- Insured Mail
- Insured Mail Restricted Delivery (over \$500)
- Priority Mail Express®
- Registered Mail™
- Registered Mail Restricted Delivery
- Signature Confirmation™
- Signature Confirmation Restricted Delivery

Domestic Return Receipt

RECEIVED
Office of Oil and Gas

AUG 30 2023

NV Department of
Environmental Protection

09/08/2023

Operator's Well
Number

Joseph E. Carle hrs. No. 1

INSTRUCTIONS TO SURFACE OWNERS NAMED ON PAGE WW4-A

The well operator named on page WW-4A is applying for a permit from the State to plug and abandon a well. (Note: If the surface tract is owned by more than three persons, then these materials were served on you because your name appeared on the Sheriff's tax ticket on the land or because you actually occupy the surface tract. In either case, you may be the only owner who will actually receive these materials.) See Chapter 22 of the West Virginia Code. Well work permits are valid for 24 months. If you do not own any interest in the surface tract, please forward these materials to the true owner immediately if you know who it is. Also, please notify the well operator and the Office of Oil and Gas.

NOTE: YOU ARE NOT REQUIRED TO FILE ANY COMMENT.
WHERE TO FILE COMMENTS AND OBTAIN ADDITIONAL INFORMATION:

Chief, Office of Oil and Gas
Department of Environmental Protection
601 57th St. SE
Charleston, WV 25304
(304) 926-0450

RECEIVED
Office of Oil and Gas
AUG 30 2023
WV Department of
Environmental Protection

Time Limits and methods for filing comments. The law requires these materials be served on or before the date the operator files his Application. You have **FIVE (5) DAYS** after the filing date to file your comments. Comments must be filed in person or received in the mail by the Chief's office by the time stated above. You may call the Chief's office to be sure of the date. Check with your postmaster to ensure adequate delivery time or to arrange special expedited handling. If you have been contacted by the well operator and you have signed a "voluntary statement of no objection" to the planned work described in these materials, then the permit may be issued at any time.

Comments must be in writing. Your comments must include your name, address and telephone number, the well operator's name and well number and the approximate location of the proposed well site including district and county from the application. You may add other documents, such as sketches, maps or photographs to support your comments.

The Chief has the power to deny or condition a well work permit based on comments on the following grounds:

- 1) The proposed well work will constitute a hazard to the safety of persons.
- 2) The soil erosion and sediment control plan is not adequate or effective;
- 3) Damage would occur to publicly owned lands or resources;
- 4) The proposed well work fails to protect fresh water sources or supplies;
- 5) The applicant has committed a substantial violation of a previous permit or a substantial violation of one or more of the rules promulgated under Chapter 22, and has failed to abate or seek review of the violation...".

If you want a copy of the permit as it is issued or a copy of the order denying the permit, you should request a copy from the Chief.

VOLUNTARY STATEMENT OF NO OBJECTION

I hereby state that I have read the instructions to surface owners and that I have received copies of a Notice and Application For A Permit To Plug And Abandon on Forms WW-4A and WW-4B, and a survey plat.

I further state that I have no objection to the planned work described in these materials, and I have no objection to a permit being issued on those materials.

FOR EXECUTION BY A NATURAL PERSON
ETC.

FOR EXECUTION BY A CORPORATION,
ETC.

Signature
Date _____
Name _____
By _____
Its _____
Date _____

Signature

Date

09/08/2023

WW-4B

API No. 47-085-10452
Farm Name Joseph E. Carle hrs.
Well No. 1

**INSTRUCTIONS TO COAL OPERATORS
OWNERS AND LESSEE**

The well operator named on the obverse side of WW-4 (B) is about to abandon the well described in the enclosed materials and will commence the work of plugging and abandoning said well on the date the inspector is notified. Which date shall not be less than five days after the day on which this notice and application so mailed is received, or in due course should be received by the Department of Environmental Protection Office of Oil & Gas.

This notice and application is given to you in order that your respective representatives present at the plugging and filling of said well. You are further notified that whether you are represented or not the operator will proceed to plug and fill said well in the manner required by Section 24, Article 6, Chapter 22 of the Code and given in detail on obverse side of this application.

NOTE: If you wish this well to be plugged according to 22-6-24(d) then as per Regulation 35CSR4-13.9 you must complete and return to this office on form OB-16 "Request by Coal Operator, Owner, or Lessee for plugging" prior to the issuance of this plugging permit.

RECEIVED
Office of Oil & Gas
AUG 30 2023
Chief of
WV Department of
Environmental Protection

WAIVER

The undersigned coal operator _____/ owner _____/ lessee _____/ of the coal under this well location has examined this proposed plugging work order. The undersigned has no objection to the work proposed to be done at this location, provided, the well operator has complied with all applicable requirements of the West Virginia Code and the governing regulations.

Date: _____

By: _____

Its _____

09/08/2023



west virginia department of environmental protection

Office of Oil and Gas
601 57th Street, SE
Charleston, WV 25304
Phone (304) 926-0450

Harold D. Ward, Cabinet Secretary
dep.wv.gov

**BEFORE THE OFFICE OF OIL AND GAS
DEPARTMENT OF ENVIRONMENTAL PROTECTION
STATE OF WEST VIRGINIA**

**IN THE MATTER OF A VARIANCE FROM)
LEGISLATIVE RULE 35CSR4)
SECTION 14.1. AND LEGISLATIVE RULE)
35CSR8 SECTION 20.1,)
RELATING TO THE CEMENTING)
OF OIL AND GAS WELLS)**

ORDER NO. 2022-13

RECEIVED
Office of Oil and Gas

AUG 30 2023

WV Department of
Environmental Protection

REPORT OF THE OFFICE

In response to industry requests, the West Virginia Department of Environmental Protection, Office of Oil and Gas has reviewed the proposed use of American Petroleum Institute (API) Class L cement to be used in place of API Class A cement for well plugging.

FINDINGS OF FACT

1. On July 28, 2022, Diversified Gas & Oil Co. (DGO) submitted a variance request from Legislative Rule 35CSR4 for the use of API Class L cement in place of API Class A cement, relating to the plugging of conventional wells.
2. Laboratory analysis submitted by DGO on July 28, 2022, indicates API Class L cement is comparable to API Class A cement and thereby satisfies the requirements of the West Virginia Code.
3. Contemporaneously, the Chief of the Office of Oil and Gas also chose to consider a variance to Legislative Rule 35CSR8 Section 20.1., for the use of API Class L cement in place of API Class A cement, relating to the plugging of horizontal wells.

Promoting a healthy environment.

09/08/2023

4. On August 18, 2022, the Office of Oil and Gas provided public notice of acceptance of public comments on the variance consideration. During the 20-day public comment period, no comments were received.

CONCLUSIONS OF LAW

Pursuant to Article 6 and Article 6A, Chapter 22 of the Code of West Virginia, the Office of Oil and Gas has jurisdiction over the subject matter, and the persons interested therein, and jurisdiction to promulgate the hereinafter prescribed Order.

Pursuant to Legislative Rule 35CSR4, Section 18 and Legislative Rule 35CSR8, Section 14, the Chief of the Office of Oil and Gas may grant a variance from any requirement of these rules.

ORDER

It is ordered that the Class L cement product approved and monogrammed by API is approved for use in place of API Class A cement for well plugging subject to the provisions of Legislative Rule 35CSR4 and Legislative Rule 35CSR8.

Dated this, the 13th day of September, 2022.

IN THE NAME OF THE STATE OF WEST VIRGINIA

OFFICE OF OIL AND GAS
DEPARTMENT OF ENVIRONMENTAL PROTECTION
OF THE STATE OF WEST VIRGINIA



James Martin, Chief
Office of Oil and Gas

RECEIVED
Office of Oil and Gas

AUG 30 2023

Department of
Environmental Protection

09/08/2023

WW-9
(5/16)

API Number 47 - 085 - 10482
Operator's Well No. Joseph E.
Carle hrs. No. 1

STATE OF WEST VIRGINIA
DEPARTMENT OF ENVIRONMENTAL PROTECTION
OFFICE OF OIL AND GAS
FLUIDS/ CUTTINGS DISPOSAL & RECLAMATION PLAN

Operator Name Unknown - WV DEP Paid Plugging Contract OP Code _____

Watershed (HUC 10) Laurel Run of Goose Creek Quadrangle Petroleum 7.5'

Do you anticipate using more than 5,000 bbls of water to complete the proposed well work? Yes No

Will a pit be used? Yes No

If so, please describe anticipated pit waste: _____

Will a synthetic liner be used in the pit? Yes No If so, what ml.? _____

Proposed Disposal Method For Treated Pit Wastes:

- Land Application (if selected provide a completed form WW-9-GPP)
- Underground Injection (UIC Permit Number #25-774)
- Reuse (at API Number _____)
- Off Site Disposal (Supply form WW-9 for disposal location)
- Other (Explain _____)

Will closed loop system be used? If so, describe: N/A

Drilling medium anticipated for this well (vertical and horizontal)? Air, freshwater, oil based, etc. N/A

-If oil based, what type? Synthetic, petroleum, etc. N/A

Additives to be used in drilling medium? N/A

Drill cuttings disposal method? Leave in pit, landfill, removed offsite, etc. Offsite

-If left in pit and plan to solidify what medium will be used? (cement, lime, sawdust) N/A


-Landfill or offsite name/permit number? N/A

Permittee shall provide written notice to the Office of Oil and Gas of any load of drill cuttings, associated waste rejected at any West Virginia solid waste facility. The notice shall be provided within 24 hours of rejection and the permittee shall also disclose where it was properly disposed.

I certify that I understand and agree to the terms and conditions of the GENERAL WATER POLLUTION PERMIT issued on April 1, 2016, by the Office of Oil and Gas of the West Virginia Department of Environmental Protection. I understand that the provisions of the permit are enforceable by law. Violations of any term or condition of the general permit and/or other applicable law or regulation can lead to enforcement action.

I certify under penalty of law that I have personally examined and am familiar with the information submitted on this application form and all attachments thereto and that, based on my inquiry of those individuals immediately responsible for obtaining the information, I believe that the information is true, accurate, and complete. I am aware that there are significant penalties for submitting false information, including the possibility of fine or imprisonment.

Company Official Signature Jason Harmon
Company Official (Typed Name) Jason Harmon
Company Official Title Deputy Chief



Subscribed and sworn before me this 31st day of August, 2023

Renae Dawn Whitlock Notary Public

My commission expires April 06, 2027

09/08/2023

Proposed Revegetation Treatment: Acres Disturbed Less than an acre Prevegetation pH _____

Lime 3 Tons/acre or to correct to pH 6.0

Fertilizer type 20-20-20

Fertilizer amount 500 lbs/acre

Mulch 2-3 Tons/acre

Seed Mixtures

Temporary		Permanent	
Seed Type	lbs/acre	Seed Type	lbs/acre
		Fescue	30
		Clover	3
		Contractor Mix	10

Attach:

Maps(s) of road, location, pit and proposed area for land application (unless engineered plans including this info have been provided). If water from the pit will be land applied, provide water volume, include dimensions (L, W, D) of the pit, and dimensions (L, W), and area in acres, of the land application area.

Photocopied section of involved 7.5' topographic sheet.

RECEIVED
Office of Oil and Gas
AUG 30 2023
WV Department of
Environmental Protection

Plan Approved by: 

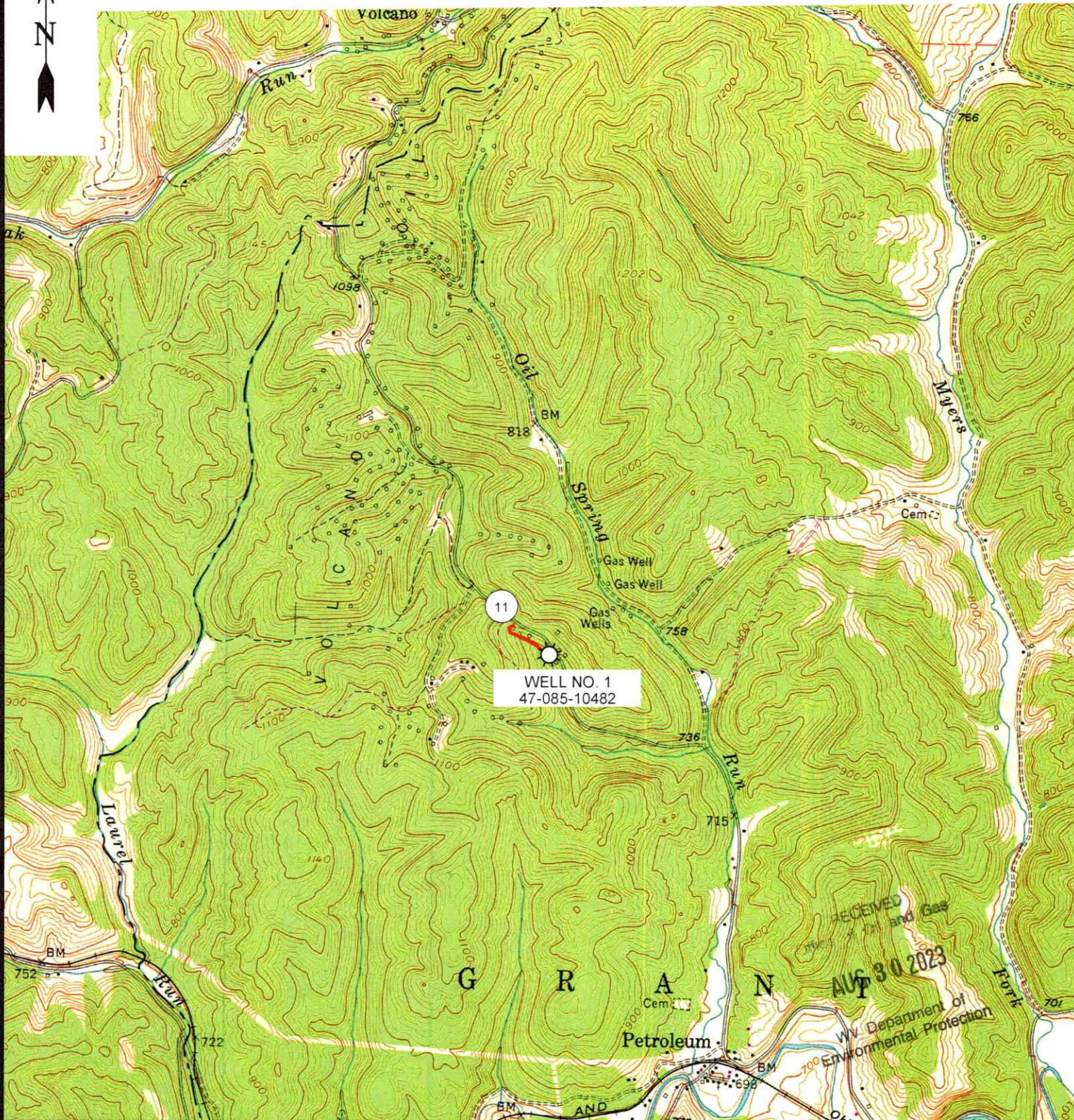
Comments: No pit will be used.

Title: OOG Inspector

Date: 08/28/2023

Field Reviewed? () Yes () No

**WELL NO. 1
47-085-10482**



12 Vanhorn Drive | P.O. Box 150 | Glenville, WV 26351 | 304.462.5634
1412 Kanawha Boulevard, East | Charleston, WV 25301 | 304.346.3952
254 East Beckley Bypass | Beckley, WV 25801 | 304.255.5296

sleww.com

PETROLEUM 7.5' USGS QUAD

SCALE: 1"=2000'

0' 2000' 4000'

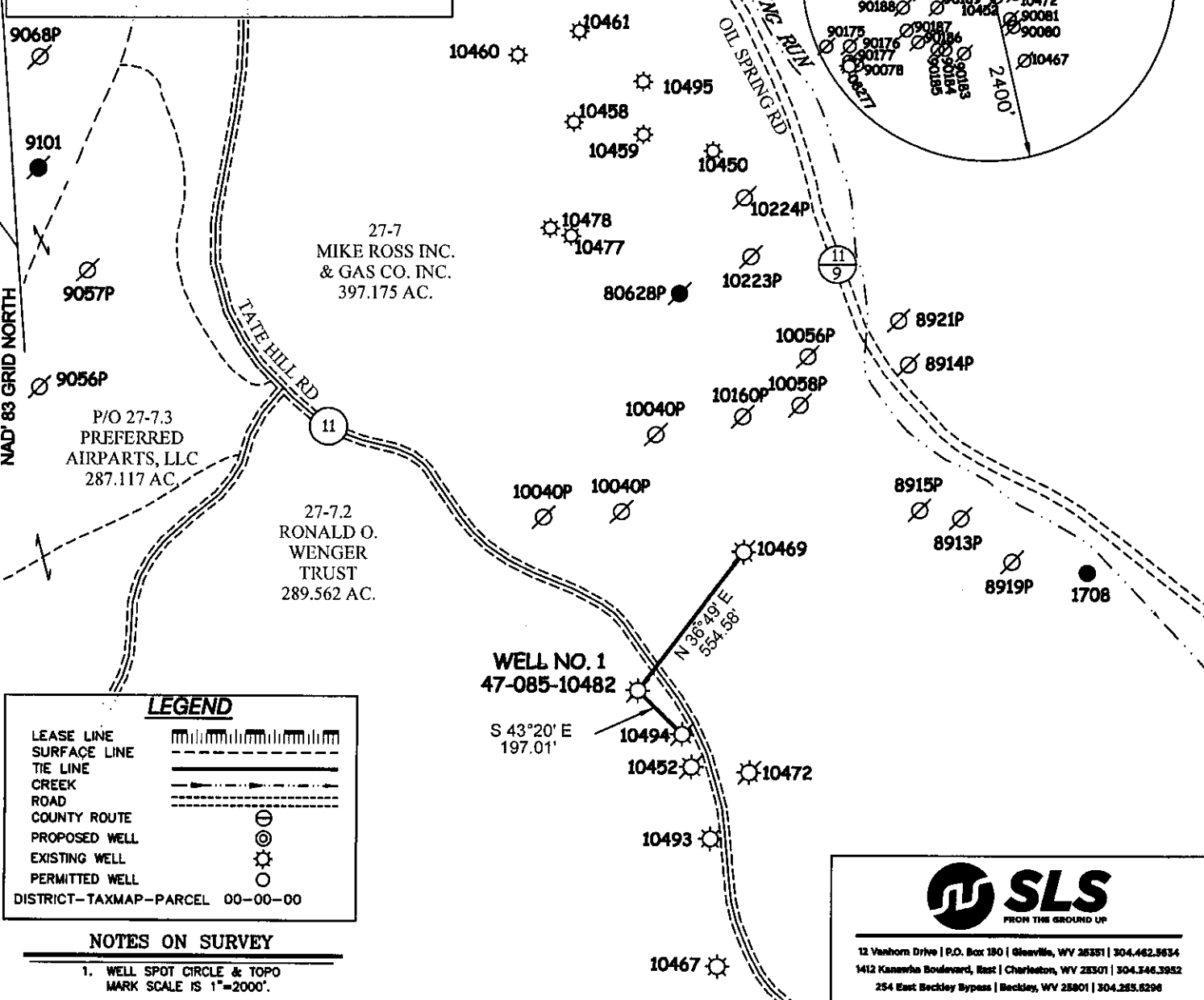


DRAWN BY MRH	FILE NO. 9449	DATE 8-24-2023	CADD FILE: 9449-TOP-ROO- MRH-230824.DWG
------------------------	-------------------------	--------------------------	--

09/08/2023

JOSEPH E. CARLE HEIRS LEASE
1348.5 ACRES
WELL NO. 1
47-085-10482

NAD'83 GEO. LAT-(N) 39.207073 LONG-(W) 81.278132
NAD'83 UTM (M)(ZONE 17) N. 4,339,793 E. 475,986



LEGEND

- LEASE LINE
- SURFACE LINE
- TIE LINE
- CREEK
- ROAD
- COUNTY ROUTE
- PROPOSED WELL
- EXISTING WELL
- PERMITTED WELL

DISTRICT-TAXMAP-PARCEL 00-00-00


NOTES ON SURVEY
1. WELL SPOT CIRCLE & TOPO MARK SCALE IS 1"=2000'.

SLS
FROM THE GROUND UP

12 Vanhorn Drive | P.O. Box 180 | Glenville, WV 26031 | 304.462.5634
1412 Kanawha Boulevard, East | Charleston, WV 25301 | 304.546.3952
254 East Beckley Bypass | Beckley, WV 25801 | 304.285.8298
slls.com

I THE UNDERSIGNED, HEREBY CERTIFY THAT THIS PLAT IS CORRECT TO THE BEST OF MY KNOWLEDGE AND BELIEF AND SHOWS ALL THE INFORMATION REQUIRED BY LAW AND THE REGULATIONS ISSUED AND PRESCRIBED BY THE DIVISION OF ENVIRONMENTAL PROTECTION.

P.S. 677 Gregory A. Smith



(+) DENOTES LOCATION OF WELL ON UNITED STATES TOPOGRAPHIC MAPS.

DATE AUGUST 22, 20 23

REVISED _____, 20 _____

OPERATORS WELL NO. 1

API WELL NO. 47 - 085 - 10482

STATE COUNTY PERMIT

MINIMUM DEGREE OF ACCURACY 1 / 200 FILE NO. 9449-SURV-4708510482-MRH-R00-230822.dwg

HORIZONTAL & VERTICAL CONTROL DETERMINED BY DGPS (SUBMETER MAPPING GRADE TIE TO CORS NETWORK) SCALE 1" = 500'

STATE OF WEST VIRGINIA
DIVISION OF ENVIRONMENTAL PROTECTION
OFFICE OF OIL AND GAS

WELL TYPE: OIL GAS LIQUID INJECTION _____ WASTE DISPOSAL _____ IF "GAS" PRODUCTION _____ STORAGE _____ DEEP _____ SHALLOW

LOCATION: ELEVATION 986' WATERSHED LAUREL RUN OF GOOSE CREEK
DISTRICT GRANT COUNTY RITCHIE QUADRANGLE PETROLEUM 7.5'

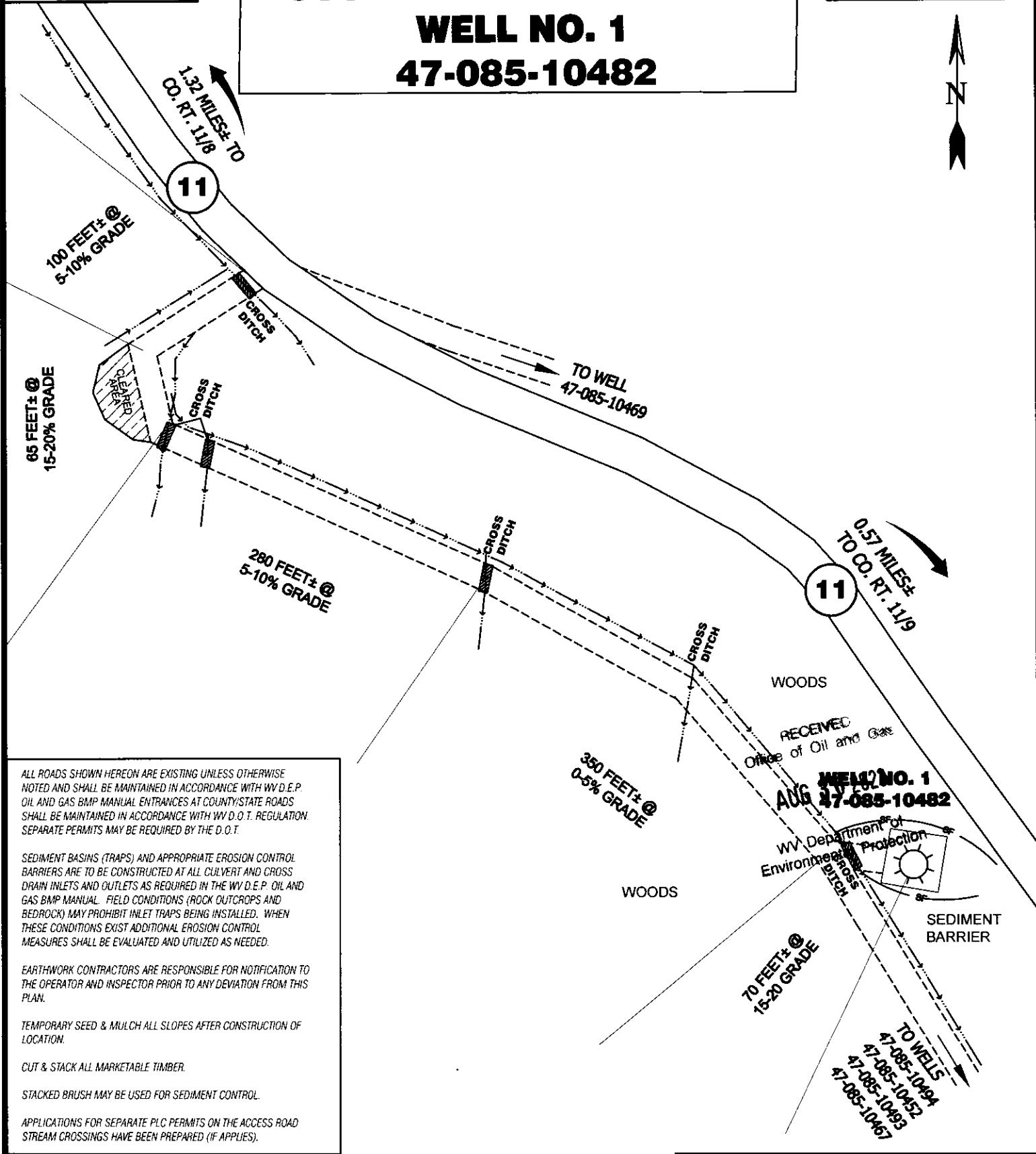
SURFACE OWNER RONALD OWEN WENGER TRUST ACREAGE 289.562±
ROYALTY OWNER JOSEPH E. CARLE HEIRS, ET AL ACREAGE 1348.5

PROPOSED WORK: LEASE NO. _____
DRILL _____ CONVERT _____ DRILL DEEPER _____ REDRILL _____ FRACTURE OR STIMULATE _____ PLUG OFF OLD FORMATION _____ PERFORATE NEW FORMATION _____ PLUG AND ABANDON CLEAN OUT AND REPLUG _____ OTHER _____
PHYSICAL CHANGE IN WELL (SPECIFY) _____ TARGET FORMATION UNKNOWN
ESTIMATED DEPTH UNKNOWN

WELL OPERATOR UNKNOWN WVDEP PAID PLUGGING CONTRACT DESIGNATED AGENT JASON HARMON, WVDEP
ADDRESS 601 57TH STREET ADDRESS 601 57TH STREET
CHARLESTON, WV 25304 (WVDEP) CHARLESTON, WV 25304

124568

JOSEPH E. CARLE LEASE WELL NO. 1 47-085-10482



ALL ROADS SHOWN HEREON ARE EXISTING UNLESS OTHERWISE NOTED AND SHALL BE MAINTAINED IN ACCORDANCE WITH WV D.E.P. OIL AND GAS BMP MANUAL ENTRANCES AT COUNTY/STATE ROADS SHALL BE MAINTAINED IN ACCORDANCE WITH WV D.O.T. REGULATION. SEPARATE PERMITS MAY BE REQUIRED BY THE D.O.T.

SEDIMENT BASINS (TRAPS) AND APPROPRIATE EROSION CONTROL BARRIERS ARE TO BE CONSTRUCTED AT ALL CULVERT AND CROSS DRAIN INLETS AND OUTLETS AS REQUIRED IN THE WV D.E.P. OIL AND GAS BMP MANUAL. FIELD CONDITIONS (ROCK OUTCROPS AND BEDROCK) MAY PROHIBIT INLET TRAPS BEING INSTALLED. WHEN THESE CONDITIONS EXIST ADDITIONAL EROSION CONTROL MEASURES SHALL BE EVALUATED AND UTILIZED AS NEEDED.

EARTHWORK CONTRACTORS ARE RESPONSIBLE FOR NOTIFICATION TO THE OPERATOR AND INSPECTOR PRIOR TO ANY DEVIATION FROM THIS PLAN.

TEMPORARY SEED & MULCH ALL SLOPES AFTER CONSTRUCTION OF LOCATION.

CUT & STACK ALL MARKETABLE TIMBER.

STACKED BRUSH MAY BE USED FOR SEDIMENT CONTROL.

APPLICATIONS FOR SEPARATE PLC PERMITS ON THE ACCESS ROAD STREAM CROSSINGS HAVE BEEN PREPARED (IF APPLIES).

- = EXISTING CULVERT
- = PROPOSED CULVERT 15" MIN. UNLESS OTHERWISE NOTED
- = PROPOSED STREAM CROSSING
- = APPROXIMATE LIMITS OF DISTURBANCE

SCALE: 1"=50'



12 Vanhorn Drive | P.O. Box 150 | Glenville, WV 26351 | 304.462.5634
 1412 Kanawha Boulevard, East | Charleston, WV 25301 | 304.346.3952
 254 East Beckley Bypass | Beckley, WV 25801 | 304.255.5296

DRAWN BY MRH FILE NO. 9449 8-24-2023 AD FILE: 0448-REC-R00-M01-230524.Dwg

08/08/2023



info@sww.com
www.sww.com

August 28, 2023

Jason Harmon, Deputy Director
WV Department of Environmental Protection
Office of Oil & Gas
601 57th Street, SE
Charleston, WV 25304-2345

RECEIVED
Office of Oil and Gas
AUG 30 2023
WV Department of
Environmental Protection

Dear Mr. Harmon,

Please find enclosed a permit application to plug API# 47-085-10482 in Grant District, Ritchie County. It is a part of the multi-well plugging contract for the Orphan and Abandoned Well Program for Region 3. The plugging contractor is Next Level Energy, operating under the Region 3 contract. The Inspector has signed off on the work to be performed and the surface owner has been mailed a copy of the Plugging Permit Application. The Notice of Intent form & the Surface Owner mail receipts have been included.

If you have any questions or comments please do not hesitate to contact me.

Jim Mencer
Permitting Technician
SLS Land & Energy Development
304-462-5634

12 Vanhorn Drive, Glenville, WV 26351
1412 Kanawha Boulevard East, Charleston, WV 25301
254 East Beckley Bypass, Beckley, WV 25801
304-462-5634

09/08/2023



Kennedy, James P <james.p.kennedy@wv.gov>

plugging permit issued 4708510482

1 message

Kennedy, James P <james.p.kennedy@wv.gov>


Thu, Sep 7, 2023 at 10:01 AM

To: Henry J Harmon <henry.j.harmon@wv.gov>, Austin Sutler <asutler@nextvlenergy.com>, Chris Veazey <CVeazey@dgoc.com>, Isaiah M Richards <isaiah.m.richards@wv.gov>, amossor@wvassessor.com

To whom it may concern, a plugging permit has been issued for 4708510482.

James Kennedy

WVDEP OOG

 **4708510482.pdf**
3046K

09/08/2023