

**JOSEPH E. CARLE HEIRS**  
**1348.5± ACRE LEASE**  
**47-085-10495**

NAD'83 GEO. LAT-(N) 39.212460 LONG-(W) 81.278225  
 NAD'83 UTM (M)(ZONE 17) N. 4,340,391 E. 475,980

LATITUDE 39°15'00"

LONGITUDE 81°15'00"

NAD'83 GRID NORTH

13,673'

P/O 27-7.3  
 PREFERRED  
 AIRPARTS, LLC  
 287.117 AC.

20-7  
 MIKE ROSS INC. &  
 WACO OIL & GAS  
 COMPANY INC.  
 397.175 AC.

P/O 20-3  
 DENNIS OBRIEN  
 ESTATE LLC  
 1000 AC.

P/O 20-7  
 MIKE ROSS INC. &  
 WACO OIL & GAS  
 COMPANY INC.  
 397.175 AC.

27-7.2  
 RONALD O. WENGER  
 TRUST  
 289.362 AC.

P/O 27-7.3  
 PREFERRED  
 AIRPARTS, LLC  
 287.117 AC.

**LEGEND**

- LEASE LINE
- SURFACE LINE
- TIE LINE
- CREEK
- ROAD
- COUNTY ROUTE
- PROPOSED WELL
- EXISTING WELL
- PERMITTED WELL
- DISTRICT-TAXMAP-PARCEL 00-00-00

**NOTES ON SURVEY**


1. WELL SPOT CIRCLE & TOPO MARK SCALE IS 1"=2000'.



12 Vanhorn Drive | P.O. Box 150 | Glenville, WV 26351 | 304.462.5634  
 1412 Kanawha Boulevard, East | Charleston, WV 25301 | 304.346.3952  
 254 East Beckley Bypass | Beckley, WV 25801 | 304.255.5296  
 slswv.com

I THE UNDERSIGNED, HEREBY CERTIFY THAT THIS PLAT IS CORRECT TO THE BEST OF MY KNOWLEDGE AND BELIEF AND SHOWS ALL THE INFORMATION REQUIRED BY LAW AND THE REGULATIONS ISSUED AND PRESCRIBED BY THE DIVISION OF ENVIRONMENTAL PROTECTION.

P.S. 677 Gregory A. Smith



(+) DENOTES LOCATION OF WELL ON UNITED STATES TOPOGRAPHIC MAPS.

DATE APRIL 27, 20 23

REVISED \_\_\_\_\_, 20 \_\_\_\_\_

OPERATORS WELL NO. \_\_\_\_\_

API WELL NO. 47 - 085 - 10495-P

STATE COUNTY PERMIT

MINIMUM DEGREE OF ACCURACY 1/200 FILE NO. 9409-SURV-4708580624-MT-R00-230428.dwg

HORIZONTAL & VERTICAL CONTROL DETERMINED BY DGPS (SUBMETER MAPPING GRADE TIE TO CORS NETWORK) SCALE 1" = 500'

STATE OF WEST VIRGINIA  
 DIVISION OF ENVIRONMENTAL PROTECTION  
 OFFICE OF OIL AND GAS



WELL TYPE: OIL  GAS  LIQUID INJECTION \_\_\_\_\_ WASTE DISPOSAL \_\_\_\_\_ IF "GAS" PRODUCTION \_\_\_\_\_ STORAGE \_\_\_\_\_ DEEP \_\_\_\_\_ SHALLOW

LOCATION: ELEVATION 892' WATERSHED OIL SPRING RUN OF GOOSE CREEK

DISTRICT GRANT COUNTY RITCHIE QUADRANGLE PETROLEUM 7.5'

SURFACE OWNER MIKE ROSS INC. and WACO OIL & GAS COMPANY, INC. ACREAGE 397.175±

ROYALTY OWNER JOSEPH E. CARLE HEIRS, ET AL. ACREAGE 1348.5±

PROPOSED WORK: LEASE NO. 06/02/2023

DRILL \_\_\_\_\_ CONVERT \_\_\_\_\_ DRILL DEEPER \_\_\_\_\_ REDRILL \_\_\_\_\_ FRACTURE OR STIMULATE \_\_\_\_\_ PLUG OFF OLD

FORMATION \_\_\_\_\_ PERFORATE NEW FORMATION \_\_\_\_\_ PLUG AND ABANDON  CLEAN OUT AND REPLUG \_\_\_\_\_ OTHER \_\_\_\_\_

PHYSICAL CHANGE IN WELL (SPECIFY) \_\_\_\_\_ TARGET FORMATION UNKNOWN

ESTIMATED DEPTH UNKNOWN

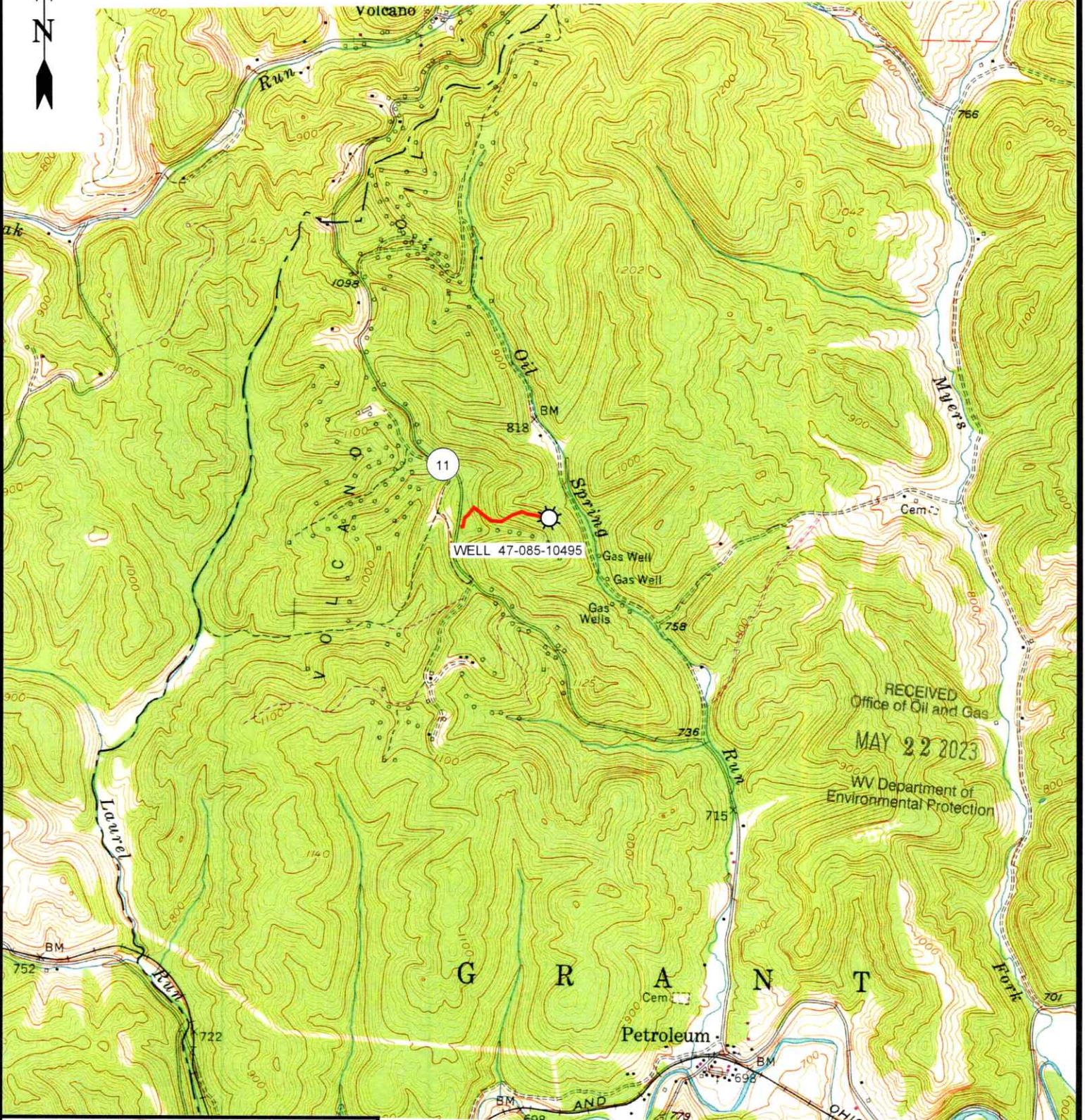
WELL OPERATOR UNKNOWN WVDEP PAID PLUGGING CONTRACT DESIGNATED AGENT JASON HARMON, WVDEP

ADDRESS 601 57TH STREET ADDRESS 601 57TH STREET

CHARLESTON, WV 25304 (WVDEP) CHARLESTON, WV 25304

COUNTY NAME PERMIT

575



RECEIVED  
Office of Oil and Gas  
MAY 22 2023  
WV Department of  
Environmental Protection




12 Vanhorn Drive | P.O. Box 150 | Glenville, WV 26351 | 304.462.5634  
1412 Kanawha Boulevard, East | Charleston, WV 25301 | 304.346.3952  
254 East Beckley Bypass | Beckley, WV 25801 | 304.255.5296  
slswv.com

**PETROLEUM 7.5' USGS QUAD**

**SCALE: 1"=2000'**

0'                      2000'                      4000'



DRAWN BY GF	FILE NO. 9409	DATE 4-26-23	CADD FILE: 9409-SURV-TOPO-ROO- GF-042623.DWG
----------------	------------------	-----------------	--

06/02/2023