









N. S. 42 E. W. 44 Location Made  
 Civil District Spencer Rig Completed  
 County Roane Dr'g Commenced 8-4-13  
 State W.Va. Dr'g Completed 9-22-13  
 Rights Owned By Dr'g Contractor Cody & Miller  
 Purchased From H.C.&R.  
 Date Purchased 3-1-43  
 Sold To  
 Date Sold  
 Date Abandoned

FORMATION

Kind	Top	Bottom	Steel Line Meas.	Tests
ed Rock Cave	819	898		
ow Run 1st.	1108	1120		
ow Run 2nd.	1134	1302		
resh Water	1300			
rd. Salt	1775	2095		
alt Water	1860			
ig Lime	2096	2175		
erea	2569	2592		
l	2577	2589		
<b>Total Depth</b>		<b>2593</b>		

CASING RECORD

Size	Bottom Casing Steel Line	Put in Well Tally Meas.	Pulled Tally Meas.	Cemented
10"		870	870	Date
8-1/4"		1150	1150	Size Csg.
6-5/8"		2100		Top "
5-3/16"		223	223	Bot. "
2" Tbg.		2583		
5 3/16"	2137			

PACKERS AND SHOES

Kind	Size	Depth Set	Date Set
Disc Wall	6 5/8" X 5 3/16"	2137	3-31-36

TORPEDO RECORD

Date	No. Qts.	Size Shell	Top Shot	Bottom	Results
9-23-13	20				

DRILLING DEEPER

Commenced	Completed	Original Depth	Final Depth	Contractor

ABANDONMENT RECORD

Filled With	From	To	PLUG		
			Size	Kind	Depth

2274 Top Cem  
 2578 278

Initial Prod. Sand ★ At Completion ★ 30 Days After ★  
 Oil Berea 50-Bbl.  
 Gas

APPROVED

10/20/2023

Supt

Oil in Barrels



INSPECTOR'S PERMIT SUMMARY FORM

WELL TYPE \_\_\_\_\_  
 ELEVATION \_\_\_\_\_  
 DISTRICT Spencer  
 QUADRANGLE \_\_\_\_\_  
 COUNTY Roane

API# 47- 087 - 2430 P.  
 OPERATOR Perkins Oil + Gas Inc.  
 TELEPHONE \_\_\_\_\_  
 FARM J. M. Butcher  
 WELL # Butcher # 8

SURFACE OWNER \_\_\_\_\_ COMMENTS \_\_\_\_\_ TELEPHONE \_\_\_\_\_  
 TARGET FORMATION \_\_\_\_\_ DATE APPLICATION RECEIVED \_\_\_\_\_  
 DATE STARTED \_\_\_\_\_  
 LOCATION \_\_\_\_\_ NOTIFIED \_\_\_\_\_ DRILLING COMMENCED \_\_\_\_\_

WATER DEPTHS \_\_\_\_\_, \_\_\_\_\_, \_\_\_\_\_, \_\_\_\_\_  
 COAL DEPTHS \_\_\_\_\_, \_\_\_\_\_, \_\_\_\_\_, \_\_\_\_\_

CASING

Ran \_\_\_\_\_ feet of \_\_\_\_\_ "pipe on \_\_\_\_\_ with \_\_\_\_\_ fill up  
 Ran \_\_\_\_\_ feet of \_\_\_\_\_ "pipe on \_\_\_\_\_ with \_\_\_\_\_ fill up  
 Ran \_\_\_\_\_ feet of \_\_\_\_\_ "pipe on \_\_\_\_\_ with \_\_\_\_\_ fill up  
 Ran \_\_\_\_\_ feet of \_\_\_\_\_ "pipe on \_\_\_\_\_ with \_\_\_\_\_ fill up  
 TD \_\_\_\_\_ feet on \_\_\_\_\_

RECEIVED  
 DEPARTMENT OF ENERGY  
 OIL AND GAS

PLUGGING

FEB 25 1986

Type	From	To	Pipe Removed
Spoke + clay Bridge	2040	2017	532 ft 2 1/8"
Gel	2017	532	510 ft 5 1/2"
Cement + Gel	532	432	500 ft 7"
Cement	432	250	
Gel	250	200	
Cement	200	50	
Cement	50	0	

Pit Discharge date: \_\_\_\_\_ Type \_\_\_\_\_

Field analysis ph \_\_\_\_\_ fe \_\_\_\_\_ cl \_\_\_\_\_

Well Record received \_\_\_\_\_

*Work all completed, Reclamation can be released when grass grows.*

Date Released 2-18-86

*Homer H. Dougherty*  
 Inspector's signature 10/20/2023



API# 47 \_\_\_\_\_ - \_\_\_\_\_

LIST ALL VISITS FOR THIS PERMIT

	DATE	TIME	PURPOSE	COMMENTS
1				
2				
3				
4				
5				
6				
7				
8				
9				
10				
11				
12				
13				
14				
15				
16				
17				
18				
19				
20				

Notes







OFFICE USE ONLY

PERMIT MODIFICATIONS AND CONDITIONS (IF ANY) TO THE PROPOSED PLUGGING

1) WELL TYPE:  Gas  Oil

2) LOCATION: District: Speeher Station: 910

3) WELL OPERATOR: Perkins Oil & Gas Inc Address: RT 2 Pennsboro WV 26159

4) OIL & GAS INSPECTOR TO BE NOTIFIED: Name: Harriet Dougherty Address: \_\_\_\_\_

5) DESIGNATED AGENT: Name: Daryl J Perkins Address: RT 2 Pennsboro WV

6) PLUGGING CONTRACTOR: Name: \_\_\_\_\_ Address: \_\_\_\_\_

7) UNDERSTANDING:  Full inspection  Partial inspection  No inspection

8) WELL DEPTH:  Deep  Shallow

WORK ORDER: The work to be done for the manner of plugging this well is as follows:

TD 2293

Rip 2 7/8" spp. 2260  
 Cement 2260 - 2158  
 Pull 5 3/16" casing  
 Rip 6 7/8" casing spp. 2201  
 Gel 2158 - 2201  
 Cement 2201 - 2158  
 Gel 2158 - 2201  
 Cement 2201 - 2158  
 Gel 2158 - 2201  
 Cement 2201 - 2158  
 Gel 2158 - 2201

OFFICE USE ONLY

This part of Form WW-4(B) is to record the dates of certain occurrences and any follow-up inspections.

Date	Follow-up inspection(s)	Date(s)
Application received		
Plugging started	" "	
Plugging completed	" "	
Well Record received	" "	

OTHER INSPECTIONS

Reason: \_\_\_\_\_

Reason: \_\_\_\_\_

✓	✓	✓	✓	✓	✓
Other	Other	Other	Other	Other	Other







I N S T R U C T I O N S   T O   A P P L I C A N T

RECEIVED  
SEP 3 1982  
DIVISION OF OIL & GAS  
DEPARTMENT OF ENERGY

CONCERNING THE LINE ITEMS:

- 1) Date of Notice.
- 2) Your well name and number.
- 3) To be filled out by the Office of Oil & Gas.
- 4) & 5) Use separate sheet if necessary.
- 4) Surface owner(s) of record to be served with Notice and Application. However, see also Code § 22-4-1m(b) if "more than three tenants in common or other co-owners of interest described in subsection (a) of this section hold interests in such lands".
- 5(i) "Coal Operator" means any person, firm, partnership, partnership association or corporation that proposes to or does operate a coal mine.
- 5(ii, iii) See Code § 22-4-20.

CONCERNING THE REQUIRED COPIES FOR FILING AND SERVICE:

Filing. Code § 22-4-1k and Regulation 7.02 provide that the original and two copies of the Application must be filed with the Administrator, accompanied by (i) an original and four copies of the Notice, (ii) an original and four copies of a plat in the form prescribed by Regulation 11, and (iii) a bond in one of the forms prescribed by Regulation 12, or in lieu thereof the other security allowed by Code § 22-4-9.

Service. In addition, service must be made on the surface owner(s) and the person(s) with an interest in the coal. See Code §§ 22-4-1m and 22-4-9.



AFFIDAVIT OF PLUGGING AND FILLING WELL

AFFIDAVIT SHOULD BE MADE IN TRIPLICATE, one copy mailed to the Division, one copy to be retained by the Well Operator and the third copy (and extra copies if required) should be mailed to each coal operator at their respective addresses.

Coal Operator or Owner	<u>Perkins Oil &amp; Gas Inc</u>
Address	Name of Well Operator <u>Rt 2, Pennsboro, WV</u>
Coal Operator or Owner	Complete Address <u>January 5, 19 86</u>
Address	WELL AND LOCATION <u>Spencer</u> District
Coal Operator or Owner	<u>Roane</u> County
Address	WELL NO. <u>8</u>
Lease or Property Owner <u>Rt 1, Spencer</u>	<u>J M Butcher</u> Farm
Address	<u>Homer H Dougherty</u>

STATE INSPECTOR SUPERVISING PLUGGING \_\_\_\_\_

AFFIDAVIT

STATE OF WEST VIRGINIA,  
County of Ritchie ss:

Kenneth Dotson and Kyle Perkins  
being first duly sworn according to law depose and say that they are experienced in the work of plugging and filling oil and gas wells and were employed by Perkins Oil & Gas, Inc, well operator, and participated in the work of plugging and filling the above well, that said work was commenced on the 25th day of October, 19 85, and that the well was plugged and filled in the following manner:

Sand or Zone Record Formation	Filling Material	Plugs Used Size & Kind	Casing	
			CSG PULLED	CSG LEFT IN
2040 - 2017	Stone & Clay Bridge	2 7/8	532	2303
2017 - 532	Gel	5 3/16	510	1643
532 - 432	Cement	6 5/8	500	1600
432 - 250	Gel			
250 - 200	Cement			
200 - 50	Gel			
50 - surface	Cement			
Coal Seams		Description of Monument		
(Name)		1 joint 6 5/8" casing		
(Name)		extending 30" above		
(Name)		surface		
(Name)				

*[Handwritten Signature]* 1/16/86

and that the work of plugging and filling said well was completed on the 15th day of November, 19 85. 10/20/2023

And further deponents saith not.

Kenneth Dotson  
Kyle D Perkins

Sworn to and subscribed before me this 6th day of January, 19 86.

Curtis A. Lewis  
Notary Public

My commission expires:  
July 2, 1990

Permit No. 47-087-2430P

ROANE 2430-P



Carolina Hill, The 100  
St. S. Washington,

January 5,

Dear Mr. ...

Thank you

I am writing

to you regarding

the ...

...  
December

2 1/2  
3 1/2  
1 1/2

...  
...  
...  
...  
...  
...

5010 - 5017  
5017 - 5022  
5022 - 5028  
5028 - 5035  
5035 - 5042  
5042 - 5049  
5049 - 5056

I hope you are well  
and looking forward to  
the ...

Yours

10/20/2023

Handwritten notes and signatures



(10-11-85)


IR-26  
Obverse

INSPECTOR'S PERMIT SUMMARY FORM

WELL TYPE L. I.  
ELEVATION \_\_\_\_\_  
DISTRICT Spencer  
QUADRANGLE \_\_\_\_\_  
COUNTY Roane

API# 47-087-2430-P  
OPERATOR Perkins Oil & Gas  
TELEPHONE \_\_\_\_\_  
FARM J. M. Butcher  
WELL # #8

SURFACE OWNER \_\_\_\_\_ COMMENTS \_\_\_\_\_ TELEPHONE \_\_\_\_\_  
TARGET FORMATION \_\_\_\_\_ DATE APPLICATION RECEIVED \_\_\_\_\_  
DATE STARTED \_\_\_\_\_  
LOCATION \_\_\_\_\_ NOTIFIED \_\_\_\_\_ DRILLING COMMENCED \_\_\_\_\_



WATER DEPTHS \_\_\_\_\_, \_\_\_\_\_, \_\_\_\_\_, \_\_\_\_\_  
COAL DEPTHS \_\_\_\_\_, \_\_\_\_\_, \_\_\_\_\_, \_\_\_\_\_

MAY 22 1986

CASING

Ran \_\_\_\_\_ feet of \_\_\_\_\_ "pipe on \_\_\_\_\_ with \_\_\_\_\_ fill up  
Ran \_\_\_\_\_ feet of \_\_\_\_\_ "pipe on \_\_\_\_\_ with \_\_\_\_\_ fill up  
Ran \_\_\_\_\_ feet of \_\_\_\_\_ "pipe on \_\_\_\_\_ with \_\_\_\_\_ fill up  
Ran \_\_\_\_\_ feet of \_\_\_\_\_ "pipe on \_\_\_\_\_ with \_\_\_\_\_ fill up

TD \_\_\_\_\_ feet on \_\_\_\_\_

PLUGGING

Type	From	To	Pipe Removed
<u>Bridge Plug</u>	<u>2040</u>	<u>2017</u>	<u>532'</u>
<u>Bel</u>	<u>2017</u>	<u>532</u>	<u>510'</u>
<u>Cement</u>	<u>532</u>	<u>432</u>	<u>500'</u>
<u>Bel</u>	<u>432</u>	<u>260</u>	
<u>Cement</u>	<u>260</u>	<u>200</u>	
<u>Bel</u>	<u>200</u>	<u>50</u>	
<u>Cement</u>	<u>50</u>	<u>0</u>	

Pit Discharge date: \_\_\_\_\_ Type \_\_\_\_\_

Field analysis ph \_\_\_\_\_ fe \_\_\_\_\_ cl \_\_\_\_\_

Well Record received \_\_\_\_\_ Reclamation O.K. to release

Date Released 5-16-86

Homes H. Dougherty  
Inspector's signature 10/20/2023



API# 47 \_\_\_\_\_ - \_\_\_\_\_

LIST ALL VISITS FOR THIS PERMIT

	DATE	TIME	PURPOSE	COMMENTS
1				
2				
3				
4				
5				
6				
7				
8				
9				
10				
11				
12				
13				
14				
15				
16				
17				
18				
19				
20				

Notes





STATE OF WEST VIRGINIA  
 DEPARTMENT OF ENERGY  
 DIVISION OF OIL AND GAS  
 1615 Washington Street, East  
 Charleston, West Virginia 25311  
 Telephone: 348-3500

May 28, 1986

ARCH A. MOORE, JR.  
 Governor

John Johnston  
 Director

Perkins Oil & Gas, Incorporated  
 Route 2  
 Pennsboro, West Virginia 26415

In Re: Permit No: 47-087-2430-P  
 Farm: J. B. Tillinghast  
 Well NO: Butcher #8  
 District: Spencer  
 County: Roane  
 Issued: 10-11-85

Gentlemen:

The FINAL INSPECTION REPORT for the above captioned well has been received in this office. ONLY the Column checked below applies:

The well designated by the above captioned permit number has been released under XXXX your Blanket Bond.

Please return the enclosed cancelled single bond which covered the well designated by the above captioned permit number to the surety company that executed said bond in your behalf, in order that they may give you credit on their records.

Your well record was received and reclamation requirements approved. In accordance with Chapter 22B, Article 1, Section 26, the above captioned well will remain under bond coverage for life of the well.

Respectively,

Theodore M. Streit  
 Deputy Director--Inspection & Enforcement

TMS/nw

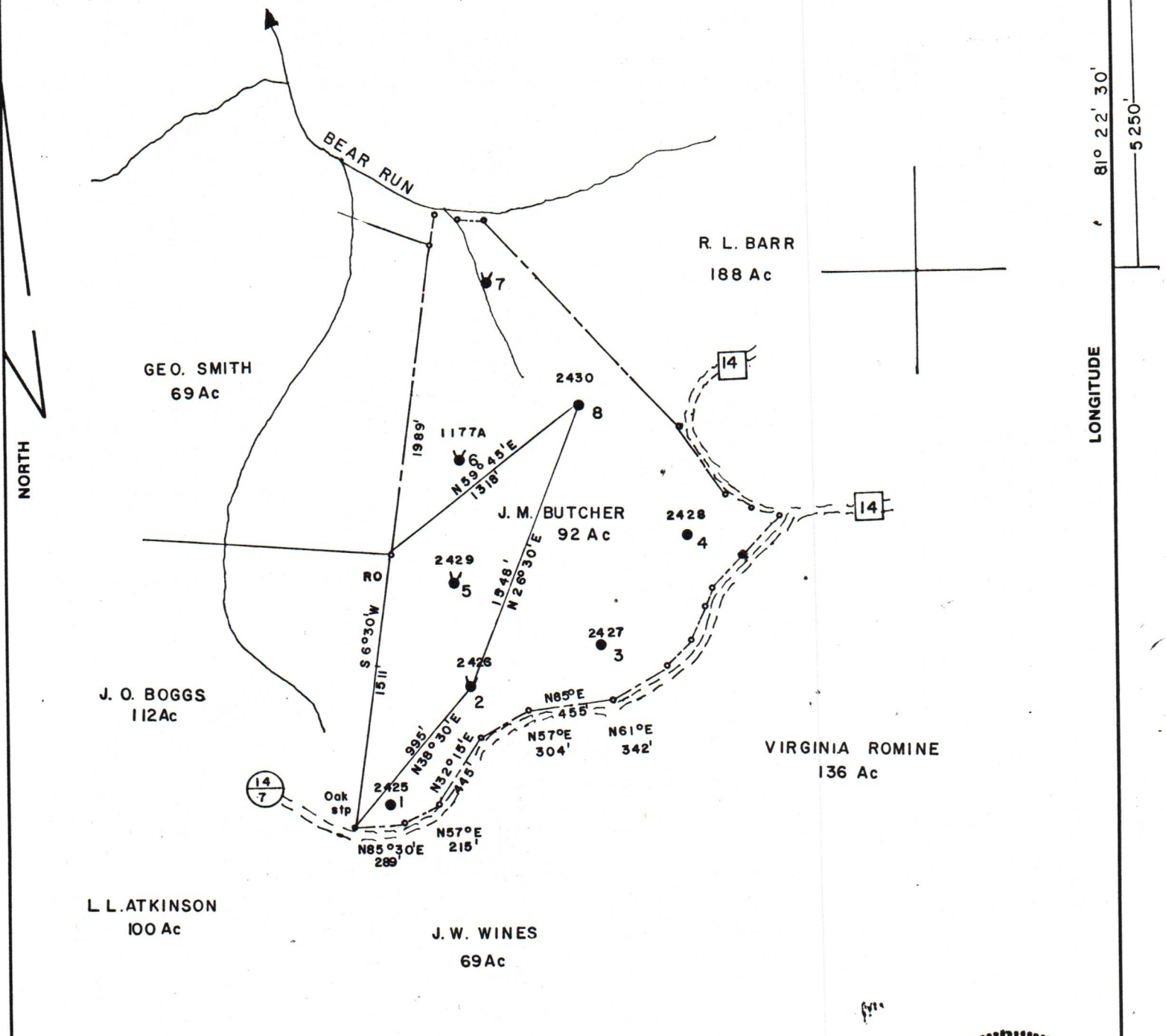
10/20/2023



2750'


LATITUDE 38° 50'

LONGITUDE 80° 22' 30"



FILE NO. 1617  
 MAP 41 SQS S42W44  
 SCALE 1" = 800'  
 MINIMUM DEGREE OF ACCURACY 1 in 200  
 PROVEN SOURCE OF ELEVATION PENNZOIL CO Records

I, THE UNDERSIGNED, HEREBY CERTIFY THAT THIS PLAT IS CORRECT TO THE BEST OF MY KNOWLEDGE AND BELIEF AND SHOWS ALL THE INFORMATION REQUIRED BY LAW AND THE REGULATIONS ISSUED AND PRESCRIBED BY THE DEPARTMENT OF MINES.  
 (SIGNED) Curtis A. Lucas  
 CURTIS A. LUCAS LLS 275



**STATE OF WEST VIRGINIA**  
 DEPARTMENT OF MINES  
 OIL AND GAS DIVISION



DATE Sept 3 1985  
 FARM J M BUTCHER NO. 8  
 API WELL NO.  
47 - 087 - 2430-P  
 STATE COUNTY PERMIT

(+) DENOTES LOCATION OF WELL ON UNITED STATES TOPOGRAPHIC MAPS  
 WELL TYPE: OIL \_\_\_ GAS \_\_\_ LIQUID INJECTION \_\_\_ WASTE DISPOSAL X  
 (IF "GAS,") PRODUCTION \_\_\_ STORAGE \_\_\_ DEEP \_\_\_ SHALLOW \_\_\_  
 LOCATION: ELEVATION 940 WATER SHED Bear Run  
 DISTRICT Spencer COUNTY Roane  
 QUADRANGLE Peniel 7.5'

SURFACE OWNER N. B. TILLINGHAST ACREAGE \_\_\_\_\_  
 OIL & GAS ROYALTY OWNER J. JEFFREY BUTCHER LEASE ACREAGE 92

**10/20/2023**

PROPOSED WORK: DRILL \_\_\_ CONVERT \_\_\_ DRILL DEEPER \_\_\_ REDRILL \_\_\_ FRACTURE OR STIMULATE \_\_\_ PLUG OFF OLD FORMATION \_\_\_ PERFORATE NEW FORMATION \_\_\_ OTHER PHYSICAL CHANGE IN WELL (SPECIFY) \_\_\_\_\_

PLUG AND ABANDON X CLEAN OUT AND REPLUG \_\_\_  
 TARGET FORMATION Berea ESTIMATED DEPTH 2600'  
 WELL OPERATOR PERKINS OIL & GAS INC DESIGNATED AGENT DERYL L PERKINS  
 ADDRESS RT 2 PENNSBORO WV ADDRESS SAME

FORM IV-6 (8-78)  
 H. T. HALL

ROANE 2430-P