


P 388 025 888
RECEIPT FOR CERTIFIED MAIL

NO INSURANCE COVERAGE PROVIDED—
NOT FOR INTERNATIONAL MAIL

(See Reverse)

Sent to Jack Ice	
Street and No. P.O. Box 471	
P.O., State and ZIP Code Spencer, WV 25276	
Postage	\$ 20
Certified Fee	75
Special Delivery Fee	
Restricted Delivery Fee	
Return Receipt Showing to whom and Date Delivered	60
Return Receipt Showing to whom, Date, and Address of Delivery	
TOTAL Postage	1.55
Postmark or Date	

PS Form 3800, Feb. 1982

EVILSIZER 3

Casing RECORD

7" - 2140'

5" - 564'

2 7/8" - 2640 - CEMENTED with 200 sks.

~~2 7/8"~~

Only well record available

087-2522-P

**STATE OF WEST VIRGINIA
DEPARTMENT OF MINES
OIL AND GAS WELLS DIVISION
INSPECTOR'S PLUGGING REPORT**

Permit No. 087-2522-P Well No. #3

COMPANY Daniel M. Moore Well Service ADDRESS Spencer, W.Va.
FARM Frank Evilsizer DISTRICT Spencer COUNTY Roane

Filling Material Used _____

Liner			Location	Amount	Packer	Location		
PLUGS USED AND DEPTH PLACED			BRIDGES			CASING AND TUBING		
CEMENT-THICKNESS	WOOD-SIZE	LEAD	CONSTRUCTION-LOCATION			RECOVERED	SIZE	LOST

RECEIVED
MAY 28 1985
OIL & GAS DIVISION
DEPT. OF MINES

Drillers' Names Harold Bowers

Remarks: 5/23/85 Crew called going to start plugging today
Went to well, Rig set up ready to work,
Raining, crew canceled out until next week.

5/23/85 I hereby certify I visited the above well on this date.
DATE

Homer H. Dougherty
DISTRICT WELL INSPECTOR

09/15/2023

STATE OF WEST VIRGINIA
DEPARTMENT OF MINES
OIL AND GAS WELLS DIVISION

INSPECTOR'S WELL REPORT

Permit No. _____

Oil or Gas Well _____
(KIND)

Company _____ Address _____ Farm _____ Well No. _____ District _____ County _____ Drilling commenced _____ Drilling completed _____ Total depth _____ Date shot _____ Depth of shot _____ Initial open flow _____ /10ths Water in _____ Inch Open flow after tubing _____ /10ths Merc. in _____ Inch Volume _____ Cu. Ft. Rock pressure _____ lbs. _____ hrs. Oil _____ bbls., 1st 24 hrs. Fresh water _____ feet _____ feet Salt water _____ feet _____ feet	CASING AND TUBING	USED IN DRILLING	LEFT IN WELL	PACKERS
	Size			
16				
13				Size of _____
10				
8 1/4				Depth set _____
6 3/4				
5 3/16				Perf. top _____
3				Perf. bottom _____
2				Perf. top _____
Liners Used _____				Perf. bottom _____
CASING CEMENTED _____ SIZE _____ No. FT. _____ Date _____ NAME OF SERVICE COMPANY _____ COAL WAS ENCOUNTERED AT _____ FEET _____ INCHES _____ FEET _____ INCHES FEET _____ INCHES _____ FEET _____ INCHES FEET _____ INCHES				

Drillers' Names _____

Remarks: _____

STATE OF WEST VIRGINIA
DEPARTMENT OF MINES
OIL AND GAS WELLS DIVISION

RECEIVED

JUN 1 1 1985

OIL & GAS DIVISION
INSPECTOR'S PLUGGING REPORT
DEPT. OF MINES

Permit No. 087-2522-P

Well No. 3

COMPANY Daniel M. Moore Well Service ADDRESS Spencer, W. Va.
FARM Frank Evilsizer DISTRICT Spencer COUNTY Roane

Filling Material Used Cement & Gel

Liner		Location	Amount	Packer	Location		
PLUGS USED AND DEPTH PLACED			BRIDGES		CASING AND TUBING		
CEMENT-THICKNESS	WOOD-SIZE	LEAD	CONSTRUCTION-LOCATION		RECOVERED	SIZE	LOST
Cement	325 ft	35 sk.	2225 Back to 1900		2225	2 7/8"	
Gel			1900 " " 1500		1900	5"	
Cement	100 ft	18 sk.	1500 " " 1400				
Gel			1400 " " 900				
Cement	100 ft.	18 sk.	900 " " 800				
Gel			800 " " 100				
Cement	100 ft.	20 sk.	100 " " 0				

Drillers' Names Harold Bowers

Remarks: 5/29/85 Run Bottom Cement Plug through 2 7/8" Tubing
6/4/85 Cut 5" pipe with Ripper at 1900 & Pulled.
Ran 2 7/8" tubing back to plug with 6/5/85
6/5/85 Spotted plugs through 2 7/8" as pipe was pulled
6/7/85 Monument erected & rig moved off of location

5/29/85
6/4/85
6/7/85

I hereby certify I visited the above well on this date.

Homer H. Dougherty
06/15/2023
DISTRICT WELL INSPECTOR

STATE OF WEST VIRGINIA
DEPARTMENT OF MINES
OIL AND GAS WELLS DIVISION

INSPECTOR'S WELL REPORT

Permit No. _____

Oil or Gas Well _____
(KIND)

		CASING AND TUBING	USED IN DRILLING	LEFT IN WELL	PACKERS
Company _____		Size			
Address _____		16			Kind of Packer _____
Farm _____		13			
Well No. _____		10			Size of _____
District _____ County _____		8 1/4			
Drilling commenced _____		6%			Depth set _____
Drilling completed _____ Total depth _____		5 3/16			
Date shot _____ Depth of shot _____		3			Perf. top _____
Initial open flow _____ /10ths Water in _____ Inch		2			Perf. bottom _____
Open flow after tubing _____ /10ths Merc. in _____ Inch		Liners Used			Perf. top _____
Volume _____ Cu. Ft.					Perf. bottom _____
Rock pressure _____ lbs. _____ hrs.		CASING CEMENTED _____ SIZE _____ No. FT. _____ Date _____			
Oil _____ bbls., 1st 24 hrs.		NAME OF SERVICE COMPANY _____			
Fresh water _____ feet _____ feet		COAL WAS ENCOUNTERED AT _____ FEET _____ INCHES			
Salt water _____ feet _____ feet		_____ FEET _____ INCHES _____ FEET _____ INCHES			

Drillers' Names _____

Remarks: _____

DATE _____

09/15/2023
DISTRICT WELL INSPECTOR



1) Date: June 21, 19 84
2) Operator's Well No. Frank Evilsizer #3
3) API Well No. 47 - 087 - 2522-P
State County Permit

STATE OF WEST VIRGINIA
OFFICE OF OIL AND GAS, DEPARTMENT OF MINES

APPLICATION FOR A PERMIT TO PLUG AND ABANDON A WELL

4) WELL TYPE: A Oil _____ / Gas _____ / Liquid injection X / Waste disposal _____
B (If "Gas", Production _____ / Underground storage) _____ / Deep _____ Shallow _____ /
5) LOCATION: Elevation: 998.87' Watershed: Colt Run
District: Spencer County: Roane Quadrangle: Peniel 7.5
6) WELL OPERATOR Daniel M. Moore Well Service 7) DESIGNATED AGENT Daniel M. Moore
Address P. O. Box 471 Address P. O. Box 471
Spencer, WV 25276 33330 Spencer, WV 25276
8) OIL & GAS INSPECTOR TO BE NOTIFIED 9) PLUGGING CONTRACTOR
Name Homer Daugherty Name Daniel M. Moore Well Service
Address Linden Route, Box 3A Address P. O. Box 471
Looneyville, WV 25275 Spencer, WV 25276

10) WORK ORDER: The work order for the manner of plugging this well is as follows:

Cement 2,500 to 2,300' Freepoint and rip 2 7/8 tubing @ approx. 2,500'
Gel 2,300 to 1,500'
Cement 1,500 to 1,400' Freepoint and rip 6 5/8 casing @ approx. 1,500'
Gel 1,400 to 1,050'
Cement 1,050 to ~~1,000~~ 950
Gel 950 to 50'
Cement 50 to 0

Erect monument and identify

OFFICE USE ONLY
PLUGGING PERMIT

Permit number 47-087-2522-P

December 6, 19 84
Date

This permit covering the well operator and well location shown below is evidence of permission granted to plug in accordance with the pertinent legal requirements subject to the conditions contained herein and on the reverse hereof. **Notification must be given to the District Oil and Gas Inspector 24 hours before actual permitted work has commenced.**

The permitted work is as described in the Notice and Application, plat, subject to any modifications and conditions on the reverse hereof.

Permit expires December 6, 1986 unless plugging is commenced prior to that date and prosecuted with due diligence.

Bond:	Agent:	Plat:	Casing	Fee
<u>102</u>	<u>MM</u>	<u>MH</u>	<u>MH</u>	<u>NF</u>

Margaret J. Hasse
Administrator, Office of Oil and Gas

NOTE: Keep one copy of this permit posted at the plugging location.

File

See the reverse side of the APPLICANT'S COPY for instructions to the well operator.

09/15/2023

OIL & GAS DIVISION
DEPT. OF MINES

NOV 19 1984

RECEIVED

OFFICE USE ONLY

PERMIT MODIFICATIONS AND CONDITIONS (IF ANY) TO THE PROPOSED PLUGGING

4) WELL TYPE: A Oil Gas Other _____

5) LOCATION: Well No. _____ Production _____
 Elevation _____
 District _____
 County _____
 Well Operator Daniel M. Moore Well Service
 Address: P. O. Box 471, Spencer, WV 25276

6) WELL OPERATOR: Daniel M. Moore Well Service
 Address: P. O. Box 471, Spencer, WV 25276

7) PLUGGING CONTRACTOR: Daniel M. Moore Well Service
 Address: P. O. Box 471, Spencer, WV 25276

10) WORK ORDER: The work order for the repair of plugging the well is as follows:

Cement	2.500 to 2.300'	Freepoint and trip 2 7/8 casing 5 approx. 2.500'
Gel	2.500 to 1.500'	
Cement	1.500 to 1.400'	Freepoint and trip 2 7/8 casing 9 approx. 1.500'
Gel	1.400 to 1.050'	
Cement	1.050 to 1.000'	
Gel	1.000 to 0.500'	
Cement	0.500 to 0	

OFFICE USE ONLY

This part of Form IV-4(b) is to record the dates of certain occurrences and any follow-up inspections.

	Date	Date(s)
Application received		
Plugging started		
Plugging completed		
Well Record received		

OTHER INSPECTIONS

Reason: _____

Reason: _____

Permit No.	101
Permit Date	10/14/14
Permit Expires	10/14/14

Approved



STATE OF WEST VIRGINIA
OFFICE OF OIL AND GAS, DEPARTMENT OF MINES
NOTICE OF APPLICATION TO PLUG AND ABANDON A WELL

4) SURFACE OWNER(S) OF RECORD TO BE SERVED
(i) Name Floyd & Alice Ice
Address Route 1
Spencer, WV 25276
(ii) Name Jack Ice
Address Route 1
Spencer, WV 25276
(iii) Name
Address

5(i) COAL OPERATOR NONE
Address
5(ii) COAL OWNER(S) WITH DECLARATION ON RECORD:
Name NONE
Address
Name
Address
5(iii) COAL LESSEE WITH DECLARATION ON RECORD:
Name NONE
Address

TO THE PERSON(S) NAMED ABOVE: You should have received this Form and the following documents:
(1) The Application to Plug and Abandon a Well on Form IV-4(B), which sets out the parties involved in the work, and describes the well and its location and the plugging work order; and
(2) The plat (surveyor's map) showing the well location on Form IV-6.

THE REASON YOU RECEIVED THESE DOCUMENTS IS THAT YOU HAVE RIGHTS REGARDING THE APPLICATION WHICH ARE SUMMARIZED IN THE "INSTRUCTIONS" ON THE REVERSE SIDE OF THE COPY OF THE APPLICATION (FORM IV-4(B)) DESIGNATED FOR YOU. HOWEVER, YOU ARE NOT REQUIRED TO TAKE ANY ACTION AT ALL.

Take notice that under Chapter 22 of the West Virginia Code, the undersigned well operator proposes to file or has filed this Notice and Application and accompanying documents for a Permit to plug and abandon a well with the Administrator of the Office of Oil and Gas, West Virginia Department of Mines, with respect to the well at the location described on the attached Application and depicted on the attached Form IV-6. Copies of this Notice, the Application, and the plat have been mailed by registered or certified mail or delivered by hand to the person(s) named above (or by publication in certain circumstances) on or before the day of mailing or delivery to the Administrator.

The truth of the information on the Notice and Application is verified and sworn to and the Notice is signed on behalf of the Well Operator in my County and State by

WELL OPERATOR Daniel M. Moore Well Service
By Daniel M. Moore
Its owner
Address P. O. Box 471
Spencer, WV 25276
Telephone 927-1746

Daniel M. Moore
this 26th day of June, 1984.
My commission expires 9 Feb, 1992.
Leta R. Younger Comm. Expiry
Notary Public, Frank County,
State of West Virginia

RECEIVED

JUL 16 1985

OIL & GAS DIVISION

DEPT. OF MINES

AFFIDAVIT OF PLUGGING AND FILLING WELL

AFFIDAVIT SHOULD BE MADE IN TRIPLICATE, one copy mailed to the Department, one copy to be retained by the Well Operator and the third copy (and extra copies if required) should be mailed to each coal operator at their respective addresses.

NONE
Coal Operator or Owner

Address

Coal Operator or Owner

Address

Jack Ice

Lease or Property Owner
Route 1, Spencer, WV 25276

Address

Daniel M. Moore Well Service

Name of Well Operator
P.O. Box 489, Spencer, WV 25276

Complete Address
19

WELL AND LOCATION

Spencer District

Roane County

WELL NO. 3

Frank Evilsizer Farm

STATE INSPECTOR SUPERVISING PLUGGING Homer Dougherty

AFFIDAVIT

STATE OF WEST VIRGINIA,
County of Roane ss:

Daniel M. Moore and Harold Bowers

being first duly sworn according to law depose and say that they are experienced in the work of plugging and filling oil and gas wells and were employed by Daniel M. Moore Well Service, well operator, and participated in the work of plugging and filling the above well, that said work was commenced on the 20th day of May, 19 85, and that the well was plugged and filled in the following manner:

Sand or Zone Record Formation	Filling Material	Plugs Used Size & Kind	Casing	
			CSG PULLED	CSG LEFT IN
2225-1900'	Cement	35 sks. 325'		
1900-1500'	Gel			
1500-1400'	Cement	18 sks. 100'		
1400- 900'	Gel			
900- 800'	Cement	18 sks. 100'		
800- 100'	Gel			
100- 0'	Cement	20 sks. 100'		
			7"	0 2096'
			5"	1900' 297'
			2 7/8"	2225' 415'
Coal Seams				Description of Monument
(Name)				7" casing with ID plate
(Name)				
(Name)				
(Name)				


and that the work of plugging and filling said well was completed on the 7th day of June, 19 85.

And further deponents saith not.

Daniel M. Moore Harold Bowers
09/15/2023

Sworn to and subscribed before me this 13th day of July, 19 85.

Notary Public



My commission expires:
December 8, 1991

Permit No. 47-087-2522-P



RECEIVED
SEP 17 1985

DIVISION OF OIL & GAS
DEPARTMENT OF ENERGY

State of West Virginia

Department of ~~Mines~~ *Energy*

Oil and Gas Division

Charleston 25305

FINAL INSPECTION REPORT
INSPECTORS COMPLIANCE REPORT

COMPANY Daniel M. Moore Well Service PERMIT NO 087-2522-P (12-06-
P.O. Box 471 FARM & WELL NO Frank Evilsizer #3
Spencer, W.V.A. 25276 DIST. & COUNTY Spencer/Roane

RULE	DESCRIPTION	IN COMPLIANCE	
		Yes	No
23.06	Notification Prior to Starting Work	✓	_____
16.01	Required Permits at Wellsite	✓	_____
17.02	Method of Plugging	✓	_____
18.01	Materials used in Plugging	✓	_____
23.02	Maintained Access Roads	✓	_____
25.01	Necessary Equipment to Prevent Waste	✓	_____
23.04	Reclaimed Drilling Pits	✓	_____
23.05	No Surface or Underground Pollution	✓	_____
17.06	Statutory Affidavit	✓	_____
7.06	Parties Responsible	✓	_____
7.05	Identification Markings	✓	_____

I HAVE INSPECTED THE ABOVE CAPTIONED WELL AND RECOMMEND THAT IT BE RELEASED:

SIGNED Homer H. Dougherty
DATE 9/12/85

Your Affidavit of Plugging was received and reclamation requirements approved.
The well designated by the above permit number has been released under your bond.

T.H. Abbott
Administrator-Oil & Gas Division

October 9, 1985

DATE



1) Date: June 21, 19 84
2) Operator's Well No. Frank Evilsizer #3
3) API Well No. 47 - 007 - 2522
State County Permit

STATE OF WEST VIRGINIA
OFFICE OF OIL AND GAS, DEPARTMENT OF MINES

APPLICATION FOR A PERMIT TO PLUG AND ABANDON A WELL

- 4) WELL TYPE: A Oil _____ / Gas _____ / Liquid injection X / Waste disposal _____
B (If "Gas", Production _____ / Underground storage) _____ / Deep _____ Shallow _____)
- 5) LOCATION: Elevation: 998.87' Watershed: Colt Run
District: Spencer County: Roscoe Quadrangle: Peniel 7 5
- 6) WELL OPERATOR Daniel M. Moore Well Service 7) DESIGNATED AGENT Daniel M. Moore
Address P. O. Box 471 Address P. O. Box 471
Spencer, WV 25276 Spencer, WV 25276
- 8) OIL & GAS INSPECTOR TO BE NOTIFIED 9) PLUGGING CONTRACTOR
Name Homer Daugherty Name Daniel M. Moore Well Service
Address Linden Route, Box 3A Address P. O. Box 471
Looneville, WV 25275 Spencer, WV 25276

10) WORK ORDER: The work order for the manner of plugging this well is as follows:

Cement 2,500 to 2,300' Freepoint and rip 2 7/8 tubing @ approx. 2,500'
Gel 2,300 to 1,500'
Cement 1,500 to 1,450' Freepoint and rip 6 5/8 casing @ approx. 1,500'
Gel 1,450 to 1,050'
Cement 1,050 to 1,000'
Gel 1,000 to 50'
Cement 50 to 0

Erect monument and identify

The law requires a comment period for surface owners. However, the permit can be issued in less than five days from the filing of the Application to plug and abandon a well if the surface owner(s) of record sign(s) the following "Voluntary Statement of No Objection" on a facsimile of this surface owner's copy of the Application.

VOLUNTARY STATEMENT OF NO OBJECTION

I hereby state that I have read the instructions to surface owners on the reverse side of this Application for a Permit to Plug and Abandon a Well, and that I have received copies of (1) a Notice of Application for a Well Work Permit on Form IV-4(A), (2) an Application for a Well Work Permit on Form IV-4(B), and (3) a survey plat on Form IV-6, all for proposed well plugging work on my surface land as described therein.

I further state that I have no objection to the planned plugging described in these materials, and I have no objection to a plugging permit being issued based on those materials.

(For execution by corporation, partnership, etc.)

(For execution by natural persons)

NAME: _____

Floyd Junior Lee
(Signature)

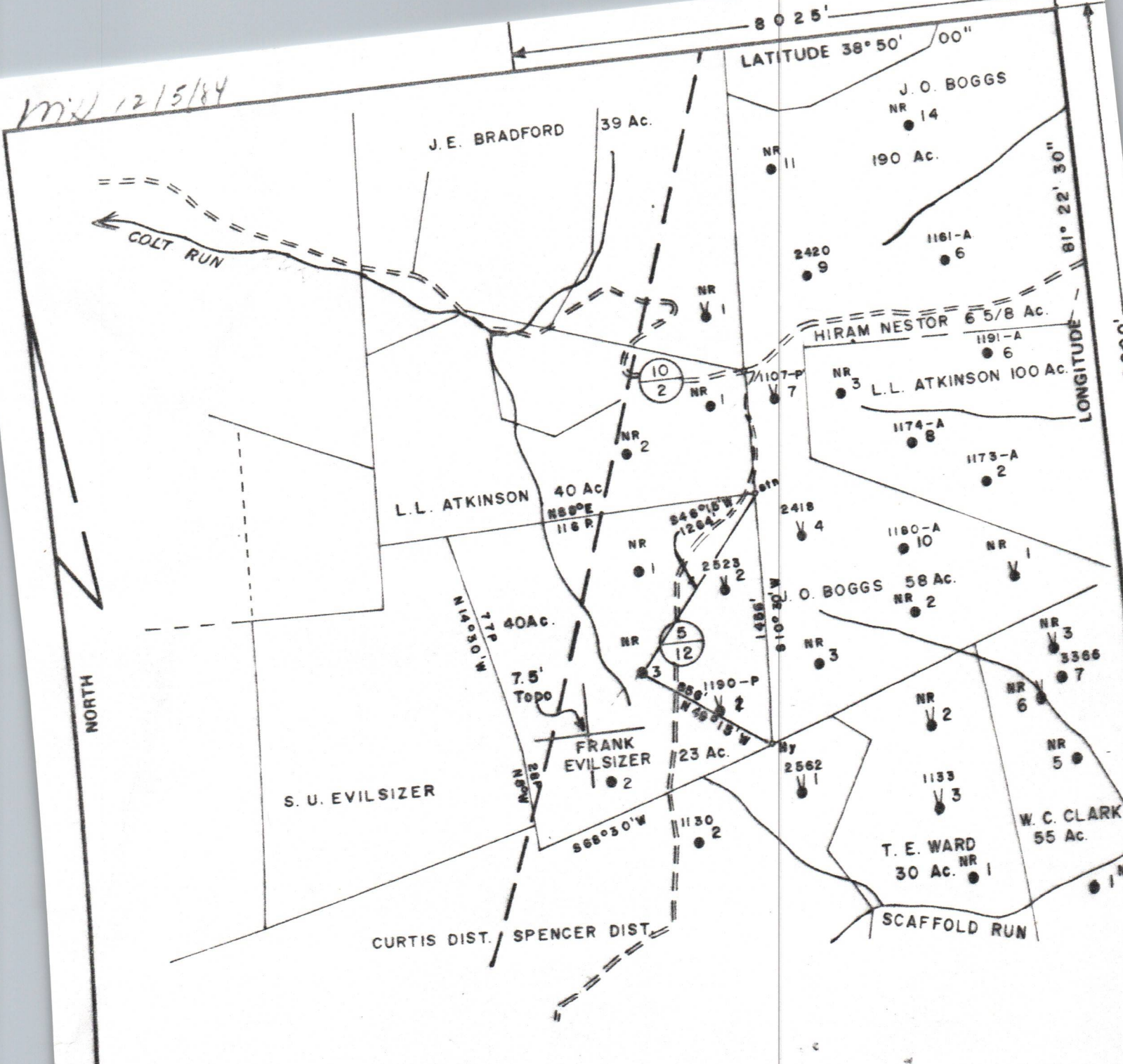
Date: June 26/84

By _____

(Signature) Date: _____


Its _____ Date: _____

09/15/2023



FILE NO. 1727
 MAP 41 SQS S43 W45
 SCALE 1" = 800'
 MINIMUM DEGREE OF ACCURACY 1 in 200
 PROVEN SOURCE OF ELEVATION Pennzoil Co.
Records

I THE UNDERSIGNED, HEREBY CERTIFY THAT THIS PLAT IS CORRECT TO THE BEST OF MY KNOWLEDGE AND BELIEF AND SHOWS ALL THE INFORMATION REQUIRED BY LAW AND THE REGULATIONS ISSUED AND PRESCRIBED BY THE DEPARTMENT OF MINES.
 (SIGNED) Curtis A. Lucas
CURTIS A. LUCAS LLS 275



(+) DENOTES LOCATION OF WELL ON UNITED STATES TOPOGRAPHIC MAPS
 FORM IV-6 (8-78)



DATE Feb. 27 1984
 FARM FRANK EVILSIZER NO. 3
 API WELL NO. 47-087-2522-P
 STATE COUNTY PERMIT

**STATE OF WEST VIRGINIA
 DEPARTMENT OF MINES
 OIL AND GAS DIVISION**

WELL TYPE: OIL GAS LIQUID INJECTION WASTE DISPOSAL
 (IF "GAS,") PRODUCTION STORAGE DEEP SHALLOW
 LOCATION: ELEVATION 998.87 WATER SHED COLT RUN
 DISTRICT SPENCER COUNTY ROANE
 QUADRANGLE PENIEL 7 1/2
 SURFACE OWNER Floyd Ice et ux ACREAGE 28.8
 OIL & GAS ROYALTY OWNER Ida Phillips LEASE ACREAGE 40
 LEASE NO. 81228-50
 PROPOSED WORK: DRILL CONVERT DRILL DEEPER REDRILL FRACTURE OR STIMULATE PLUG OFF OLD FORMATION PERFORATE NEW FORMATION OTHER PHYSICAL CHANGE IN WELL (SPECIFY)
 PLUG AND ABANDON CLEAN OUT AND REPLUG
 TARGET FORMATION BEREA ESTIMATED DEPTH 2654
 WELL OPERATOR DANIEL M. MOORE DESIGNATED AGENT DANIEL M. MOORE
 ADDRESS P.O. Box 471 WELL SERVICE ADDRESS SAME
SPENCER, WV 25276

09/15/2023

09/15/2023