



---

west virginia department of environmental protection

---

Office of Oil and Gas  
601 57<sup>th</sup> Street, S.E.  
Charleston, WV 25304  
(304) 926-0450  
fax: (304) 926-0452

Harold D. Ward, Cabinet Secretary  
[www.dep.wv.gov](http://www.dep.wv.gov)

Wednesday, June 16, 2021  
WELL WORK PLUGGING PERMIT  
Vertical Plugging

RED ROCK ENERGY L.L.C.  
42 LYNCH RIDGE

WALTON, WV 25286

Re: Permit approval for 2  
47-087-02891-00-00

This well work permit is evidence of permission granted to perform the specified well work at the location described on the attached pages and located on the attached plat, subject to the provisions of Chapter 22 of the West Virginia Code of 1931, as amended, and all rules and regulations promulgated thereunder, and to any additional specific conditions and provisions outlined in the pages attached hereto. Notification shall be given by the operator to the Oil and Gas Inspector at least 24 hours prior to the construction of roads, locations, and/or pits for any permitted work. In addition, the well operator shall notify the same inspector 24 hours before any actual well work is commenced and prior to running and cementing casing. Spills or emergency discharges must be promptly reported by the operator to 1-800-642-3074 and to the Oil and Gas Inspector.

Upon completion of the plugging well work, the above named operator will reclaim the site according to the provisions of WV Code 22-6-30. Please be advised that form WR-38, Affidavit of Plugging and Filling Well, is to be submitted to this office within 90 days of completion of permitted well work, as should form WR-34 Discharge Monitoring Report within 30 days of discharge of pits, if applicable. Failure to abide by all statutory and regulatory provisions governing all duties and operations hereunder may result in suspension or revocation of this permit and, in addition, may result in civil and/or criminal penalties being imposed upon the operators.

Per 35 CSR 4-5.2.g this permit will expire in two (2) years from the issue date unless permitted well work is commenced. If there are any questions, please feel free to contact me at (304) 926- 0450.

James A. Martin  
Chief

Operator's Well Number: 2  
Farm Name: GIBSON, M. J.  
U.S. WELL NUMBER: 47-087-02891-00-00  
Vertical Plugging  
Date Issued: 06/16/2021

Promoting a healthy environment.

06/18/2021

## PERMIT CONDITIONS

West Virginia Code § 22-6-11 allows the Office of Oil and Gas to place specific conditions upon this permit. Permit conditions have the same effect as law. Failure to adhere to the specified permit conditions may result in enforcement action.

### CONDITIONS

---

1. All pits must be lined with a minimum of 20 mil thickness synthetic liner.
2. In the event of an accident or explosion causing loss of life or serious personal injury in or about the well or while working on the well, the well operator or its contractor shall give notice, stating the particulars of the accident or explosion, to the oil and gas inspector and the Chief within twenty-four (24) hours.
3. Well work activities shall not constitute a hazard to the safety of persons.

4708702891P

- 1) Date June 15, 2021
- 2) Operator's  
Well No. Mary J. Gibson 2
- 3) API Well No. 47-057 - 02891

**STATE OF WEST VIRGINIA  
DEPARTMENT OF ENVIRONMENTAL PROTECTION  
OFFICE OF OIL AND GAS**

**APPLICATION FOR A PERMIT TO PLUG AND ABANDON**

4) Well Type: Oil \_\_\_ / Gas X / Liquid injection \_\_\_ / Waste disposal \_\_\_ /  
(If "Gas, Production X or Underground storage \_\_\_) Deep \_\_\_ / Shallow X

5) Location: Elevation 998' Watershed Mckowns Creek  
District Walton County Roane Quadrangle Walton

6) Well Operator Red Rock Energy L.L.C. 7) Designated Agent Terry Rexroad  
Address 42 Lynch Ridge Address \_\_\_\_\_  
Walton, WV 25286

8) Oil and Gas Inspector to be notified Name Joseph Taylor 9) Plugging Contractor  
Address 304-380-7469 Name R&R Well Service  
Address 42 Lynch Ridge  
Walton WV 25286

10) Work Order: The work order for the manner of plugging this well is as follows:

**Free Point and recover Casing's and Tubular's**

**6% gel between all plug's**

**Set cement 2094 to 1875 covering formation and 6 5/8 casing set cement**

**Set cement 1500 to 1600 cover top of salt sand**

**Set Cement 950 to 1050. Elevation Plug**

**Set cement 100 to surface**

**Tag plug's as nessary, Set monument with API number**

Notification must be given to the district oil and gas inspector 24 hours before permitted work can commence.

Work order approved by inspector



Date

6-15-2021

4708702891P

Case No. 56983      Acres 127      Farm Name Mary J. Gibson      Well No. 2

S. 57 E. W. 1/4      Location Made      Purchased From

Civil District Walton      Rig Completed 1909      Date Purchased

County Roane      Dr'g Commenced May 24, 1909      Sold to

State W. Va.      Dr'g Completed June 1, 1909      Date Sold

AS Rights Owned By      Dr'g Contractor      Date Abandoned

| FORMATION   |      |        |                  |       | CASING RECORD |                          |                         |                    |                 |
|-------------|------|--------|------------------|-------|---------------|--------------------------|-------------------------|--------------------|-----------------|
| Kind        | Top  | Bottom | Steel Line Meas. | Tests | Size          | Bottom Casing Steel Line | Put in Well Tally Meas. | Polled Tally Meas. | Cemented        |
| Conductor   |      | 74     |                  |       | 10"           |                          | 232'                    | 232'               | Date            |
| Sand        | 135  | 230    |                  |       | 8 1/2"        |                          | 782'                    | 782'               | Size Csg.       |
| Sand        | 740  | 755    |                  |       | 6 5/8"        |                          | 1926                    |                    | Top Csg.        |
| Sand        | 780  | 885    |                  |       | 5-3/4"        | 2020                     | 2032                    |                    | Bot. Csg. 9-195 |
| Sand        | 920  | 974    |                  |       |               |                          |                         |                    |                 |
| Salt Sand   | 1510 | 1835   |                  |       |               |                          |                         |                    |                 |
| Maxon Sand  | 1835 | 1880   |                  |       |               |                          |                         |                    |                 |
| Little Lime | 1880 | 1905   |                  |       |               |                          |                         |                    |                 |
| Pencil Cave | 1905 | 1907   |                  |       |               |                          |                         |                    |                 |
| Big Lime    | 1907 | 2043   |                  |       |               |                          |                         |                    |                 |
| Big Injun   | 2043 | 2093   |                  |       |               |                          |                         |                    |                 |
| Oil         | 2054 | 2093   |                  |       |               |                          |                         |                    |                 |

| PACKERS AND SHOES |                  |           |           |
|-------------------|------------------|-----------|-----------|
| Kind              | Size             | Depth Set | Date Set  |
| Hook Wall         | 5 3/16" X 6 5/8" | 2020' SL. | Sept 1955 |

| TORPEDO RECORD |          |              |          |        |         |
|----------------|----------|--------------|----------|--------|---------|
| Date           | No. Qts. | Size Shell   | Top Shot | Bottom | Results |
| July 1, '09    | 20       | 20'          | 2054     |        |         |
| Oct. 24, '11   | 50       | 30'          | 2052     |        |         |
| May 8, '53     | 60       | 2-1/2" x 12' | 2081     | 2093   |         |

Remarks:

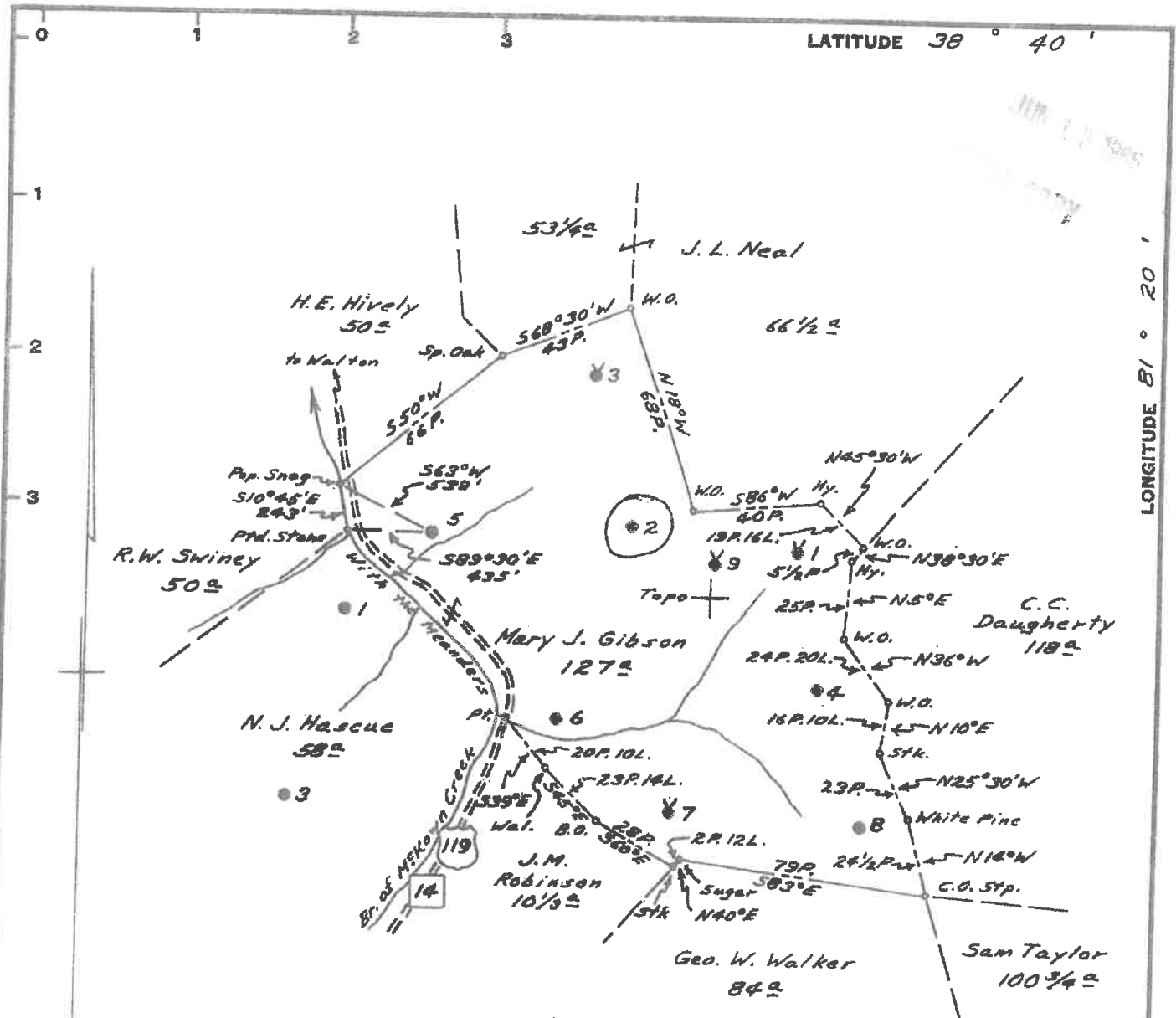
Tamp shot - 1950 - bridge held - good result

|               |           |                 |                 |   |
|---------------|-----------|-----------------|-----------------|---|
| Initial Prod. | Sand      | ★ At Completion | ★ 30 Days After | ★ |
| Oil           | Big Injun |                 |                 |   |
| Gas           |           |                 |                 |   |

APPROVED

\* Oil in Barrels      \* Gas in M. Cu. Ft.      TESTS, REPORTS AND REMARKS ON REVERSE SIDE      Supt.

06/18/2021



Surface: Howard Summers  
Walton, West Virginia

Coal: No Commercial Coal

Minimum Error of Closure 1' in 200'

Source of Elevation Pennzoil Company Records

- Fracture.....
- New Location.....
- Drill Deeper.....
- Abandonment.....

I, the undersigned, hereby certify that this map is correct to the best of my knowledge and belief and shows all the information required by paragraph 6 of the rules and regulations of the oil and gas section of the mining laws of West Virginia.

Signed: Al. C. Gilbert  
Map No. 71 Squares: N S 57 E W 44

Company

PENNZOIL COMPANY

STATE OF WEST VIRGINIA

4708702891P

WW-4A  
Revised 6-07

1) Date: 06-15-2021  
2) Operator's Well Number  
Mary J. Gibson 2

3) API Well No.: 47 - 087 - 02891

STATE OF WEST VIRGINIA  
DEPARTMENT OF ENVIRONMENTAL PROTECTION, OFFICE OF OIL AND GAS  
NOTICE OF APPLICATION TO PLUG AND ABANDON A WELL

|                                   |                                    |
|-----------------------------------|------------------------------------|
| 4) Surface Owner(s) to be served: | 5) (a) Coal Operator               |
| (a) Name <u>Joseph Taylor</u>     | Name _____                         |
| Address <u>PO Box 155</u>         | Address _____                      |
| <u>Walton, WV 25286</u>           |                                    |
| (b) Name _____                    | (b) Coal Owner(s) with Declaration |
| Address _____                     | Name _____                         |
|                                   | Address _____                      |
| (c) Name _____                    | Name _____                         |
| Address _____                     | Address _____                      |
| 6) Inspector <u>Joseph Taylor</u> | (c) Coal Lessee with Declaration   |
| Address _____                     | Name _____                         |
| Telephone <u>304-380-7469</u>     | Address _____                      |


TO THE PERSONS NAMED ABOVE: You should have received this Form and the following documents:

- (1) The application to Plug and Abandon a Well on Form WW-4B, which sets out the parties involved in the work and describes the well its and the plugging work order; and
- (2) The plat (surveyor's map) showing the well location on Form WW-6.

The reason you received these documents is that you have rights regarding the application which are summarized in the instructions on the reverses side. However, you are not required to take any action at all.

Take notice that under Chapter 22-6 of the West Virginia Code, the undersigned well operator proposes to file or has filed this Notice and Application and accompanying documents for a permit to plug and abandon a well with the Chief of the Office of Oil and Gas, West Virginia Department of Environmental Protection, with respect to the well at the location described on the attached Application and depicted on the attached Form WW-6. Copies of this Notice, the Application, and the plat have been mailed by registered or certified mail or delivered by hand to the person(s) named above (or by publication in certain circumstances) on or before the day of mailing or delivery to the Chief.

Well Operator Red Rock Energy L.L.C.  
 By: Terry Rexroad  
 Its: Managing Member  
 Address 42 Lynch Ridge  
Walton, WV 25286  
 Telephone 304-531-4822



Subscribed and sworn before me this 15<sup>th</sup> day of June, 2021  
Taimara L. Huffman Notary Public  
 My Commission Expires 11/09/2024

Oil and Gas Privacy Notice

The Office of Oil and Gas processes your personal information, such as name, address and phone number, as a part of our regulatory duties. Your personal information may be disclosed to other State agencies or third parties in the normal course of business or as needed to comply with statutory or regulatory requirements, including Freedom of Information Act requests. Our office will appropriately secure your personal information. If you have any questions about our use of your personal information, please contact DEP's Chief Privacy Officer at [depprivacyofficer@wv.gov](mailto:depprivacyofficer@wv.gov).

06/18/2021

**SURFACE OWNER WAIVER**

Operator's Well  
Number

47-087-02891

**INSTRUCTIONS TO SURFACE OWNERS NAMED ON PAGE WW4-A**

The well operator named on page WW-4A is applying for a permit from the State to plug and abandon a well. (Note: If the surface tract is owned by more than three persons, then these materials were served on you because your name appeared on the Sheriff's tax ticket on the land or because you actually occupy the surface tract. In either case, you may be the only owner who will actually receive these materials.) See Chapter 22 of the West Virginia Code. Well work permits are valid for 24 months. If you do not own any interest in the surface tract, please forward these materials to the true owner immediately if you know who it is. Also, please notify the well operator and the Office of Oil and Gas.

**NOTE: YOU ARE NOT REQUIRED TO FILE ANY COMMENT.  
WHERE TO FILE COMMENTS AND OBTAIN ADDITIONAL INFORMATION:**

Chief, Office of Oil and Gas  
Department of Environmental Protection  
601 57<sup>th</sup> St. SE  
Charleston, WV 25304  
(304) 926-0450

**Time Limits and methods for filing comments.** The law requires these materials to be served on or before the date the operator files his Application. You have **FIVE (5) DAYS** after the filing date to file your comments. Comments must be filed in person or received in the mail by the Chief's office by the time stated above. You may call the Chief's office to be sure of the date. Check with your postmaster to ensure adequate delivery time or to arrange special expedited handling. If you have been contacted by the well operator and you have signed a "voluntary statement of no objection" to the planned work described in these materials, then the permit may be issued at any time.

**Comments must be in writing.** Your comments must include your name, address and telephone number, the well operator's name and well number and the approximate location of the proposed well site including district and county from the application. You may add other documents, such as sketches, maps or photographs to support your comments.

The Chief has the power to deny or condition a well work permit based on comments on the following grounds:

- 1) The proposed well work will constitute a hazard to the safety of persons.
- 2) The soil erosion and sediment control plan is not adequate or effective;
- 3) Damage would occur to publicly owned lands or resources;
- 4) The proposed well work fails to protect fresh water sources or supplies;
- 5) The applicant has committed a substantial violation of a previous permit or a substantial violation of one or more of the rules promulgated under Chapter 22, and has failed to abate or seek review of the violation...".

If you want a copy of the permit as it is issued or a copy of the order denying the permit, you should request a copy from the Chief.

**VOLUNTARY STATEMENT OF NO OBJECTION**

I hereby state that I have read the instructions to surface owners and that I have received copies of a Notice and Application For A Permit To Plug And Abandon on Forms WW-4A and WW-4B, and a survey plat.

I further state that I have no objection to the planned work described in these materials, and I have no objection to a permit being issued on those materials.

FOR EXECUTION BY A NATURAL PERSON  
ETC.

FOR EXECUTION BY A CORPORATION,

*Joe Taylor*  
Signature

Date 6-15-21 Name \_\_\_\_\_

By \_\_\_\_\_

Its \_\_\_\_\_

Date \_\_\_\_\_

Signature \_\_\_\_\_

Date \_\_\_\_\_

WW-4B

API No. 47-087-02981 P  
Farm Name \_\_\_\_\_  
Well No. Mary Gibson 2

**INSTRUCTIONS TO COAL OPERATORS  
OWNERS AND LESSEE**

The well operator named on the obverse side of WW-4 (B) is about to abandon the well described in the enclosed materials and will commence the work of plugging and abandoning said well on the date the inspector is notified. Which date shall not be less than five days after the day on which this notice and application so mailed is received, or in due course should be received by the Department of Environmental Protection Office of Oil & Gas.

This notice and application is given to you in order that your respective representatives may be present at the plugging and filling of said well. You are further notified that whether you are represented or not the operator will proceed to plug and fill said well in the manner required by Section 24, Article 6, Chapter 22 of the Code and given in detail on obverse side of this application.

NOTE: If you wish this well to be plugged according to 22-6-24(d) then as per Regulation 35CSR4-13.9 you must complete and return to this office on form OB-16 "Request by Coal Operator, Owner, or Lessee for plugging" prior to the issuance of this plugging permit.

**WAIVER**

The undersigned coal operator \_\_\_\_/ owner \_\_\_\_/ lessee \_\_\_\_/ of the coal under this well location has examined this proposed plugging work order. The undersigned has no objection to the work proposed to be done at this location, provided, the well operator has complied with all applicable requirements of the West Virginia Code and the governing regulations.

Date: \_\_\_\_\_

By: \_\_\_\_\_

Its \_\_\_\_\_



WW-9  
(5/16)

API Number 47 - 087 - 02891  
Operator's Well No. Mary Gibson 2

STATE OF WEST VIRGINIA  
DEPARTMENT OF ENVIRONMENTAL PROTECTION  
OFFICE OF OIL AND GAS  
FLUIDS/ CUTTINGS DISPOSAL & RECLAMATION PLAN

Operator Name Red Rock Energy L.L.C. OP Code \_\_\_\_\_  
Watershed (HUC 10) Mckowns Creek Quadrangle Walton

Do you anticipate using more than 5,000 bbls of water to complete the proposed well work? Yes  No

Will a pit be used? Yes  No

If so, please describe anticipated pit waste: Self water.

Will a synthetic liner be used in the pit? Yes  No  If so, what ml? \_\_\_\_\_

Proposed Disposal Method For Treated Pit Wastes:

- Land Application (if selected provide a completed form WW-9-GPP)
- Underground Injection ( UIC Permit Number \_\_\_\_\_ )
- Reuse (at API Number \_\_\_\_\_ )
- Off Site Disposal (Supply form WW-9 for disposal location)
- Other (Explain \_\_\_\_\_)

Will closed loop system be used? If so, describe: steel pit

Drilling medium anticipated for this well (vertical and horizontal)? Air, freshwater, oil based, etc. N/A

-If oil based, what type? Synthetic, petroleum, etc. N/A

Additives to be used in drilling medium? N/A

Drill cuttings disposal method? Leave in pit, landfill, removed offsite, etc. Disposal well

-If left in pit and plan to solidify what medium will be used? (cement, lime, sawdust) N/A

-Landfill or offsite name/permit number? Red Rock disposal well

Permittee shall provide written notice to the Office of Oil and Gas of any load of drill cuttings or associated waste rejected at any West Virginia solid waste facility. The notice shall be provided within 24 hours of rejection and the permittee shall also disclose where it was properly disposed.

I certify that I understand and agree to the terms and conditions of the GENERAL WATER POLLUTION PERMIT issued on April 1, 2016, by the Office of Oil and Gas of the West Virginia Department of Environmental Protection. I understand that the provisions of the permit are enforceable by law. Violations of any term or condition of the general permit and/or other applicable law or regulation can lead to enforcement action.

I certify under penalty of law that I have personally examined and am familiar with the information submitted on this application form and all attachments thereto and that, based on my inquiry of those individuals immediately responsible for obtaining the information, I believe that the information is true, accurate, and complete. I am aware that there are significant penalties for submitting false information, including the possibility of fine or imprisonment.

Company Official Signature [Signature]


Company Official (Typed Name) Terry Rexroad

Company Official Title Managing Member

Subscribed and sworn before me this 15th day of June, 2021

Elizabeth Good [Signature] Notary Public

My commission expires 10/06/2025



4708702891P

Form WW-9

Operator's Well No. Mary Gibson 2

Proposed Revegetation Treatment: Acres Disturbed 1 Prevegetation pH 6.5

Lime 2 Tons/acre or to correct to pH 6.5

Fertilizer type 10-20-20

Fertilizer amount \_\_\_\_\_ lbs/acre

Mulch Hay Tons/acre

Seed Mixtures

| Temporary        |          | Permanent        |          |
|------------------|----------|------------------|----------|
| Seed Type        | lbs/acre | Seed Type        | lbs/acre |
| Contractor's Mix | 30       | Contractor's Mix | 30       |
|                  |          |                  |          |
|                  |          |                  |          |

Attach:

Maps(s) of road, location, pit and proposed area for land application (unless engineered plans including this info have been provided). If water from the pit will be land applied, provide water volume, include dimensions (L, W, D) of the pit, and dimensions (L, W), and area in acres, of the land application area.

Photocopied section of involved 7.5' topographic sheet.

Plan Approved by: See Taylor

Comments: [Signature]

Title: OO6 Inspector Date: 6-15-2021

Field Reviewed?  Yes  No

WW-9- GPP  
Rev. 5/16

Page 1 of 2  
API Number 47 - 087 - 02891  
Operator's Well No. Mary Gibson 2

STATE OF WEST VIRGINIA  
DEPARTMENT OF ENVIRONMENTAL PROTECTION  
OFFICE OF OIL AND GAS  
GROUNDWATER PROTECTION PLAN

Operator Name: Red Rock Energy L.L.C.  
Watershed (HUC 10): MCKOWNS CREEK Quad: WALTON  
Farm Name: \_\_\_\_\_

1. List the procedures used for the treatment and discharge of fluids. Include a list of all operations that could contaminate the groundwater.

N/A

2. Describe procedures and equipment used to protect groundwater quality from the list of potential contaminant sources above.

N/A

3. List the closest water body, distance to closest water body, and distance from closest Well Head Protection Area to the discharge area.

MCKOWNS CREEK

4. Summarize all activities at your facility that are already regulated for groundwater protection.

N/A

5. Discuss any existing groundwater quality data for your facility or an adjacent property.

*JSZ*

N/A

6. Provide a statement that no waste material will be used for deicing or fill material on the property.

NO MATERIAL WILL BE USED

7. Describe the groundwater protection instruction and training to be provided to the employees. Job procedures shall provide direction on how to prevent groundwater contamination.

N/A

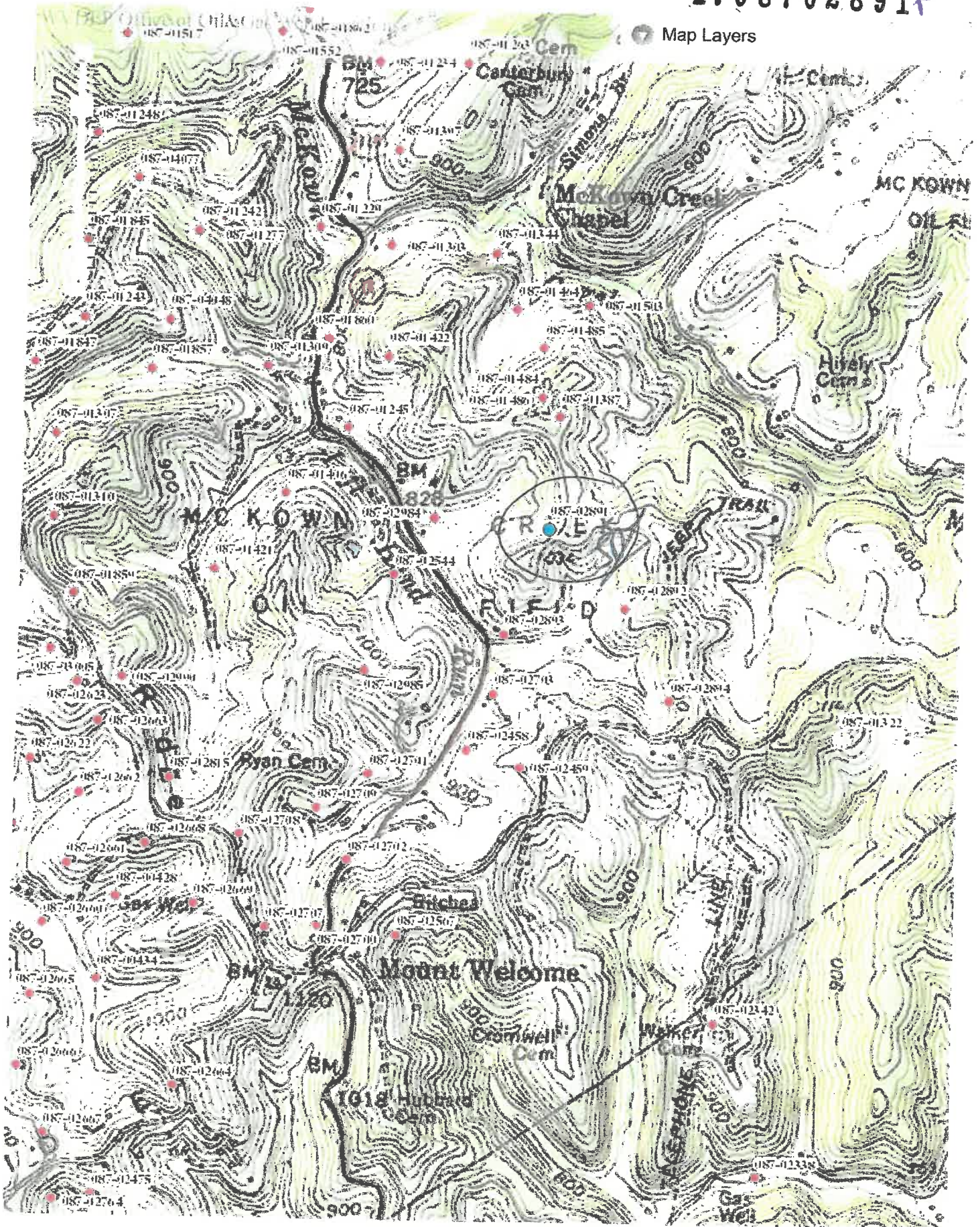
8. Provide provisions and frequency for inspections of all GPP elements and equipment.

N/A

Signature: TJ [Signature]

Date: 6-15-21

*[Handwritten initials]*



WW-7  
8-30-06



West Virginia Department of Environmental Protection  
Office of Oil and Gas

WELL LOCATION FORM: GPS

API: 47-087-02891 WELL NO.: 2  
 FARM NAME: MARY J. GIBSON  
 RESPONSIBLE PARTY NAME: TERRY REXROAD  
 COUNTY: ROANE DISTRICT: WALTON  
 QUADRANGLE: WALTON  
 SURFACE OWNER: JOSEPH TAYLOR  
 ROYALTY OWNER: \_\_\_\_\_  
 UTM GPS NORTHING: 4273860.88  
 UTM GPS EASTING: 466717.74 GPS ELEVATION: 998

The Responsible Party named above has chosen to submit GPS coordinates in lieu of preparing a new well location plat for a plugging permit or assigned API number on the above well. The Office of Oil and Gas will not accept GPS coordinates that do not meet the following requirements:

1. Datum: NAD 1983, Zone: 17 North, Coordinate Units: meters, Altitude: height above mean sea level (MSL) – meters.

2. Accuracy to Datum – 3.05 meters

3. Data Collection Method:

Survey grade GPS  : Post Processed Differential \_\_\_\_\_

Real-Time Differential  \_\_\_\_\_

Mapping Grade GPS \_\_\_\_\_ : Post Processed Differential \_\_\_\_\_

Real-Time Differential \_\_\_\_\_

4. Letter size copy of the topography map showing the well location.

I the undersigned, hereby certify this data is correct to the best of my knowledge and belief and shows all the information required by law and the regulations issued and prescribed by the Office of Oil and Gas.

Signature

Title

Date

Terry Rexroad  
Member

6-15-21

11/10/2016

## PLUGGING PERMIT CHECKLIST

## Plugging Permit

- WW-4B
- WW-4B signed by inspector
- WW-4A
- SURFACE OWNER WAIVER or PROOF THAT APPLICATION WAS SENT BY REGISTERED OR CERTIFIED MAIL
- COAL OWNER/COAL OPERATOR/COAL LESSEE WAIVERS or PROOF THAT APPLICATION WAS SENT BY REGISTERED OR CERTIFIED MAIL
- WW-9 PAGE 1 (NOTARIZED)
- WW-9 PAGE 2 with attached drawing of road, location, pit and proposed area for land application
- WW-9 GPP PAGE 1 and 2 if well effluent will be land applied
- RECENT MYLAR PLAT OR WW-7
- WELL RECORDS/COMPLETION REPORT
- TOPOGRAPHIC MAP OF WELL, SHOWING PIT IF PIT IS USED
- MUST HAVE VALID BOND IN OPERATOR'S NAME
- CHECK FOR \$100 IF PIT IS USED