



---

west virginia department of environmental protection

---

Office of Oil and Gas  
601 57<sup>th</sup> Street, S.E.  
Charleston, WV 25304  
(304) 926-0450  
fax: (304) 926-0452

Harold D. Ward, Cabinet Secretary  
[www.dep.wv.gov](http://www.dep.wv.gov)

Tuesday, February 16, 2021  
WELL WORK PLUGGING PERMIT  
Vertical Plugging

HG ENERGY, LLC  
5260 DUPONT ROAD

PARKERSBURG, WV 26101

Re: Permit approval for 2  
47-087-03089-00-00

This well work permit is evidence of permission granted to perform the specified well work at the location described on the attached pages and located on the attached plat, subject to the provisions of Chapter 22 of the West Virginia Code of 1931, as amended, and all rules and regulations promulgated thereunder, and to any additional specific conditions and provisions outlined in the pages attached hereto. Notification shall be given by the operator to the Oil and Gas Inspector at least 24 hours prior to the construction of roads, locations, and/or pits for any permitted work. In addition, the well operator shall notify the same inspector 24 hours before any actual well work is commenced and prior to running and cementing casing. Spills or emergency discharges must be promptly reported by the operator to 1-800-642-3074 and to the Oil and Gas Inspector.

Upon completion of the plugging well work, the above named operator will reclaim the site according to the provisions of WV Code 22-6-30. Please be advised that form WR-38, Affidavit of Plugging and Filling Well, is to be submitted to this office within 90 days of completion of permitted well work, as should form WR-34 Discharge Monitoring Report within 30 days of discharge of pits, if applicable. Failure to abide by all statutory and regulatory provisions governing all duties and operations hereunder may result in suspension or revocation of this permit and, in addition, may result in civil and/or criminal penalties being imposed upon the operators.

Per 35 CSR 4-5.2.g this permit will expire in two (2) years from the issue date unless permitted well work is commenced. If there are any questions, please feel free to contact me at (304) 926- 0450.

A blue ink signature of James A. Martin, Chief, is written over a white background.

James A. Martin  
Chief

Operator's Well Number: 2  
Farm Name: FERRELL, C. B.  
U.S. WELL NUMBER: 47-087-03089-00-00  
Vertical Plugging  
Date Issued: 2/16/2021

## PERMIT CONDITIONS

West Virginia Code § 22-6-11 allows the Office of Oil and Gas to place specific conditions upon this permit. Permit conditions have the same effect as law. Failure to adhere to the specified permit conditions may result in enforcement action.

### CONDITIONS

---

1. All pits must be lined with a minimum of 20 mil thickness synthetic liner.
2. In the event of an accident or explosion causing loss of life or serious personal injury in or about the well or while working on the well, the well operator or its contractor shall give notice, stating the particulars of the accident or explosion, to the oil and gas inspector and the Chief within twenty-four (24) hours.
3. Well work activities shall not constitute a hazard to the safety of persons.

WW-4B  
Rev. 2/01

- 1) Date January 18, 2021
- 2) Operator's Well No. CB Ferrell 2
- 3) API Well No. 47-087 - 03089

STATE OF WEST VIRGINIA  
DEPARTMENT OF ENVIRONMENTAL PROTECTION  
OFFICE OF OIL AND GAS

APPLICATION FOR A PERMIT TO PLUG AND ABANDON

- 4) Well Type: Oil \_\_\_ / Gas X \_\_\_ / Liquid injection \_\_\_ / Waste disposal \_\_\_ /  
(If "Gas, Production \_\_\_ or Underground storage \_\_\_) Deep \_\_\_ / Shallow X
- 5) Location: Elevation 1036' Watershed Edgle Fork  
District Smithfield County Roane Quadrangle Looneyville 7.5'
- 6) Well Operator HG Energy, LLC 7) Designated Agent Diane White  
Address 5260 Dupont Road Address 5260 Dupont Road  
Parkersburg, WV 26101 Parkersburg, WV 26101
- 8) Oil and Gas Inspector to be notified 9) Plugging Contractor  
Name Joe Taylor Name To Be Determined Upon Approval of the Permit  
Address 1478 Claylick Road Address \_\_\_\_\_  
Ripley, WV 25271

10) Work Order: The work order for the manner of plugging this well is as follows:

- Elev 1036'
- TD- 2063'
- Big Injun 2008' - 2062'
- Water 1030'
- Salt Water 1595' CAS 1580'
- 6% Gel between cement plugs
- Erect monument with API # per DEP specifications

RECEIVED  
Office of Oil and Gas  
**FEB 05 2021**  
WV Department of  
Environmental Protection

Notification must be given to the district oil and gas inspector 24 hours before permitted work can commence.

Work order approved by inspector  Date 1-25-2021

4708703089 P

HG Energy, LLC  
Plugging Manners  
CB Ferrell 2 (47-087-03089)

Elevation 1036'  
TD 2063'

Big Injun 2008'-2062'

5 1/2" casing on packer 2010'  
6 5/8" casing 1892'  
8 1/4" casing 892'  
10" casing 227' (pulled)

Water 1030'  
Salt water 1595'

Release packer on 5 1/2" and pull, if necessary free point and cut, est. 2000'  
Plug 1- 2015'- 1840'  
Plug 2- 1740'- 1490' Free point, cut and pull 6 5/8" casing est. 1030'  
Plug 3- 1090'- 840' If necessary, adjust for 6 5/8" casing cut  
Plug 4- 280'- 175'  
Plug 5- 100'- surface

Set monument per DEP specifications

6% Gel between all plugs

*[Handwritten Signature]*  
1-25-2021

RECEIVED  
Office of Oil and Gas  
FEB 05 2021  
WV Department of  
Environmental Protection



47087030891

Well No. 2      Chas B. Gervell      Farm.  
 Lease No. Smithfield District      Roane      County.  
 Rig built by      W. B. Wilson  
 Well drilled by      S. J. H. J.      Contractor.  
 Began drilling Oct 26 1909/10 Completed Dec 15 1909/10

ROCK FORMATION	TOP	BOTTOM	REMARKS
Conductor		16	EI = 1036'
Sand	360	375	
Sand	515	540	
Sand	660	687	
Little blunkard	770	785	
Big blunkard	853	996	
Water	1030		
Sand	1054	1159	
Sand	1194	1214	
Sand	1223	1321	
Sand	1340	1405	
Sand	1423	1465	
Salt Sand	1547	1685	
Gas	1580		
Water	1595		
Maxon Sand	1735	1882	
Big Lime	1882	2008	
Big Syner	2008	2062	-125
Oil and Gas	2041	2053	
Total depth		2063	

CASING RECORD

Size	CHARGED TO WELL		PUT IN WELL		PULLED OUT		LEFT IN WELL		Transferred before Completion		Left at Well Not in Use	
	Feet	In.	Feet	In.	Feet	In.	Feet	In.	Feet	In.	Feet	In.
10			227		227				Set 12/17/10		2021 5/14	
8 3/4			892									
6 7/8			1892									

Production First 24 Hours } 25 Bbls. Signed J. D. Gervell Supt.

RECEIVED  
 Office of Oil and Gas  
 FEB 05 2021  
 WV Department of  
 Environmental Protection

*J.D.*

4708703089P

WW-4A  
Revised 6-07

1) Date: January 17, 2021  
2) Operator's Well Number  
C B Ferrell No. 25

3) API Well No.: 47 - 087 - 03089

STATE OF WEST VIRGINIA  
DEPARTMENT OF ENVIRONMENTAL PROTECTION, OFFICE OF OIL AND GAS  
NOTICE OF APPLICATION TO PLUG AND ABANDON A WELL


4) Surface Owner(s) to be served:	5) (a) Coal Operator
(a) Name <u>Timothy D. May</u>	Name <u>NA</u>
Address <u>242 Edgle Fork Road</u>	Address _____
<u>Spencer, WV 25276</u>	
(b) Name _____	(b) Coal Owner(s) with Declaration
Address _____	Name <u>NA</u>
	Address _____
(c) Name _____	Name _____
Address _____	Address _____
6) Inspector <u>Joe Taylor</u>	(c) Coal Lessee with Declaration
Address <u>1478 Claylick Road</u>	Name <u>NA</u>
<u>Ripley, WV 25271</u>	Address _____
Telephone <u>304-380-7469</u>	

**TO THE PERSONS NAMED ABOVE:** You should have received this Form and the following documents:

- (1) The application to Plug and Abandon a Well on Form WW-4B, which sets out the parties involved in the work and describes the well its and the plugging work order; and
- (2) The plat (surveyor's map) showing the well location on Form WW-6.

The reason you received these documents is that you have rights regarding the application which are summarized in the instructions on the reverses side. However, you are not required to take any action at all.

Take notice that under Chapter 22-6 of the West Virginia Code, the undersigned well operator proposes to file or has filed this Notice and Application and accompanying documents for a permit to plug and abandon a well with the Chief of the Office of Oil and Gas, West Virginia Department of Environmental Protection, with respect to the well at the location described on the attached Application and depicted on the attached Form WW-6. Copies of this Notice, the Application, and the plat have been mailed by registered or certified mail or delivered by hand to the person(s) named above (or by publication in certain circumstances) on or before the day of mailing or delivery to the Chief.



Well Operator HG Energy, LLC  
 By: Diane White *Diane White*  
 Its: Agent  
 Address 5260 Dupont Road  
Parkersburg, WV 26101  
 Telephone 304-420-1119

RECEIVED  
Office of Oil and Gas

FEB 05 2021

Subscribed and sworn before me this 18th day of January 2021  
Cassidy Boardman Notary Public

My Commission Expires 7/31/2022

Oil and Gas Privacy Notice

The Office of Oil and Gas processes your personal information, such as name, address and phone number, as a part of our regulatory duties. Your personal information may be disclosed to other State agencies or third parties in the normal course of business or as needed to comply with statutory or regulatory requirements, including Freedom of Information Act requests. Our office will appropriately secure your personal information. If you have any questions about our use of your personal information, please contact DEP's Chief Privacy Officer at [deprivacyoffier@wv.gov](mailto:deprivacyoffier@wv.gov).

4708703089 P

7019 2280 0000 1286 7344

<b>U.S. Postal Service™</b> <b>CERTIFIED MAIL® RECEIPT</b> <i>Domestic Mail Only</i>	
For delivery information, visit our website at <a href="http://www.usps.com">www.usps.com</a> ®	
<b>OFFICIAL USE</b>	
Certified Mail Fee \$ _____	
Extra Services & Fees (check box, add fee as appropriate)	
<input type="checkbox"/> Return Receipt (hardcopy) \$ _____	
<input type="checkbox"/> Return Receipt (electronic) \$ _____	
<input type="checkbox"/> Certified Mail Restricted Delivery \$ _____ <input type="checkbox"/> Adult Signature Required \$ _____ <input type="checkbox"/> Adult Signature Restricted Delivery \$ _____	
Postage \$ _____	
Total Postage and Fees \$ _____	
Sent To <u>Timothy D May</u> Street and Apt. No., or PO Box No. <u>242 Edgle Fork Rd</u> City, State, ZIP+4® <u>Spencer WV 25276</u>	
PS Form 3800, April 2015 PSN 7530-02-000-9047 See Reverse for Instructions	

RECEIVED  
Office of Oil and Gas

FEB 05 2021

WV Department of  
Environmental Protection

0000000000

713

OFFICE OF THE  
DIRECTOR OF THE  
FEDERAL BUREAU OF INVESTIGATION  
WASHINGTON, D. C. 20535



**SURFACE OWNER WAIVER**

Operator's Well  
Number

C B Ferrell 2

**INSTRUCTIONS TO SURFACE OWNERS NAMED ON PAGE WW4-A**

The well operator named on page WW-4A is applying for a permit from the State to plug and abandon a well. (Note: If the surface tract is owned by more than three persons, then these materials were served on you because your name appeared on the Sheriff's tax ticket on the land or because you actually occupy the surface tract. In either case, you may be the only owner who will actually receive these materials.) See Chapter 22 of the West Virginia Code. Well work permits are valid for 24 months. If you do not own any interest in the surface tract, please forward these materials to the true owner immediately if you know who it is. Also, please notify the well operator and the Office of Oil and Gas.

**NOTE: YOU ARE NOT REQUIRED TO FILE ANY COMMENT.  
WHERE TO FILE COMMENTS AND OBTAIN ADDITIONAL INFORMATION:**

Chief, Office of Oil and Gas  
Department of Environmental Protection  
601 57<sup>th</sup> St. SE  
Charleston, WV 25304  
(304) 926-0450

RECEIVED  
Office of Oil and Gas

FEB 05 2021

WV Department of  
Environmental Protection

**Time Limits and methods for filing comments.** The law requires these materials to be served on or before the date the operator files his Application. You have **FIVE (5) DAYS** after the filing date to file your comments. Comments must be filed in person or received in the mail by the Chief's office by the time stated above. You may call the Chief's office to be sure of the date. Check with your postmaster to ensure adequate delivery time or to arrange special expedited handling. If you have been contacted by the well operator and you have signed a "voluntary statement of no objection" to the planned work described in these materials, then the permit may be issued at any time.

**Comments must be in writing.** Your comments must include your name, address and telephone number, the well operator's name and well number and the approximate location of the proposed well site including district and county from the application. You may add other documents, such as sketches, maps or photographs to support your comments.

The Chief has the power to deny or condition a well work permit based on comments on the following grounds:

- 1) The proposed well work will constitute a hazard to the safety of persons.
- 2) The soil erosion and sediment control plan is not adequate or effective;
- 3) Damage would occur to publicly owned lands or resources;
- 4) The proposed well work fails to protect fresh water sources or supplies;
- 5) The applicant has committed a substantial violation of a previous permit or a substantial violation of one or more of the rules promulgated under Chapter 22, and has failed to abate or seek review of the violation..."

**If you want a copy of the permit as it is issued or a copy of the order denying the permit, you should request a copy from the Chief.**

**VOLUNTARY STATEMENT OF NO OBJECTION**

I hereby state that I have read the instructions to surface owners and that I have received copies of a Notice and Application For A Permit To Plug And Abandon on Forms WW-4A and WW-4B, and a survey plat.

I further state that I have no objection to the planned work described in these materials, and I have no objection to a permit being issued on those materials.

FOR EXECUTION BY A NATURAL PERSON  
ETC.

FOR EXECUTION BY A CORPORATION,

_____	Date _____	Name _____
Signature		By _____
		Its _____
		_____
		Date _____
		Signature _____
		Date _____

1940

RECEIVED

NOV 10 1940

NOV 10 1940

RECEIVED

Dear Sir: I have the honor to acknowledge the receipt of your letter of the 10th inst. regarding the matter mentioned therein. The same has been referred to the proper authorities for their consideration.

Very truly yours,  
[Signature]

RECEIVED

NOV 10 1940

RECEIVED

I have the honor to acknowledge the receipt of your letter of the 10th inst. regarding the matter mentioned therein. The same has been referred to the proper authorities for their consideration.

Very truly yours,  
[Signature]

I have the honor to acknowledge the receipt of your letter of the 10th inst. regarding the matter mentioned therein. The same has been referred to the proper authorities for their consideration.

Very truly yours,  
[Signature]

I have the honor to acknowledge the receipt of your letter of the 10th inst. regarding the matter mentioned therein. The same has been referred to the proper authorities for their consideration.

Very truly yours,  
[Signature]

I have the honor to acknowledge the receipt of your letter of the 10th inst. regarding the matter mentioned therein. The same has been referred to the proper authorities for their consideration.

Very truly yours,  
[Signature]

I have the honor to acknowledge the receipt of your letter of the 10th inst. regarding the matter mentioned therein. The same has been referred to the proper authorities for their consideration.

Very truly yours,  
[Signature]



**HG Energy, LLC**  
5260 Dupont Road  
Parkersburg, WV 26101  
(304) 420-1100 - Office  
(304) 863-3172 - Fax

4708703089P

January 18, 2021

Timothy D. May  
242 Edgle Fork Road  
Spencer, WV 25276

RE: C. B. Ferrell No. 2 (47-087-03089)  
Smithfield District, Roane County  
West Virginia

Dear Landowner:

Enclosed are copies of various application papers that we have filed with the West Virginia Department of Environmental Protection (WVDEP), Office of Oil and Gas. A well work permit is being requested for the above-referenced well.

Pursuant to WV Code Chapter 22B, Article 6, you are receiving copies of this correspondence because the well or other anticipated disturbance is located on your surface property. Your rights as a landowner are detailed in the enclosed permit application papers.

No action on your part is required. If you have any questions or comments regarding this application, you may call this office at (304) 420-1119.

Very truly yours,

*Diane White*

Diane C. White

RECEIVED  
Office of  
FEB 05  
WVDEP  
Environmental Protection

Enclosures

1000000000

1000000000

1000000000

1000000000

1000000000

1000000000

1000000000

1000000000

1000000000

1000000000

1000000000

1000000000

1000000000

1000000000

1000000000

1000000000

1000000000

1000000000

1000000000

1000000000

1000000000

1000000000

1000000000

1000000000

1000000000

1000000000

1000000000

1000000000

1000000000

1000000000



4708703089R

WW-9  
(5/16)

API Number 47 - 087 - 03089  
Operator's Well No. C.B. Ferrell #2

STATE OF WEST VIRGINIA  
DEPARTMENT OF ENVIRONMENTAL PROTECTION  
OFFICE OF OIL AND GAS  
FLUIDS/ CUTTINGS DISPOSAL & RECLAMATION PLAN

Operator Name HG Energy, LLC OP Code 494497948

Watershed (HUC 10) Edgel Fork Quadrangle Looneyville 7.5'

Do you anticipate using more than 5,000 bbls of water to complete the proposed well work? Yes  No

Will a pit be used? Yes  No

If so, please describe anticipated pit waste: Fluids encountered while plugging the well

Will a synthetic liner be used in the pit? Yes  No  If so, what ml.? 20 mil

Proposed Disposal Method For Treated Pit Wastes:

- Land Application (if selected provide a completed form WW-9-GPP)
- Underground Injection ( UIC Permit Number \_\_\_\_\_ )
- Reuse (at API Number \_\_\_\_\_ )
- Off Site Disposal (Supply form WW-9 for disposal location)
- Other (Explain Any well effluent will be contained in tanks until disposed of off site at an approved disposal site.)

Will closed loop system be used? If so, describe: No

Drilling medium anticipated for this well (vertical and horizontal)? Air, freshwater, oil based, etc. NA

-If oil based, what type? Synthetic, petroleum, etc. NA

Additives to be used in drilling medium? NA

RECEIVED  
Office of Oil and Gas

Drill cuttings disposal method? Leave in pit, landfill, removed offsite, etc. NA

FEB 05 2021

-If left in pit and plan to solidify what medium will be used? (cement, lime, sawdust) NA

-Landfill or offsite name/permit number? To be determined upon approval of the plugging permit

WV Department of  
Environmental Protection

Permittee shall provide written notice to the Office of Oil and Gas of any load of drill cuttings or associated waste rejected at any West Virginia solid waste facility. The notice shall be provided within 24 hours of rejection and the permittee shall also disclose where it was properly disposed.

I certify that I understand and agree to the terms and conditions of the GENERAL WATER POLLUTION PERMIT issued on April 1, 2016, by the Office of Oil and Gas of the West Virginia Department of Environmental Protection. I understand that the provisions of the permit are enforceable by law. Violations of any term or condition of the general permit and/or other applicable law or regulation can lead to enforcement action.

I certify under penalty of law that I have personally examined and am familiar with the information submitted on this application form and all attachments thereto and that, based on my inquiry of those individuals immediately responsible for obtaining the information, I believe that the information is true, accurate, and complete. I am aware that there are significant penalties for submitting false information, including the possibility of fine or imprisonment.

Company Official Signature Diane White

Company Official (Typed Name) Diane White


Company Official Title Agent

*JD*

Subscribed and sworn before me this 18th day of January, 20 21

Cassidy Boardman Notary Public

My commission expires 7/31/2022



4708703089P

Form WW-9

Operator's Well No. C.B. Ferrell #2

Proposed Revegetation Treatment: Acres Disturbed 0.5 Acres Prevegetation pH \_\_\_\_\_

Lime \_\_\_\_\_ 3 Tons/acre or to correct to pH 6.5

Fertilizer type 10/20/20

Fertilizer amount \_\_\_\_\_ 500 lbs/acre

Mulch Straw \_\_\_\_\_ 2 Tons/acre

Seed Mixtures

Temporary		Permanent	
Seed Type	lbs/acre	Seed Type	lbs/acre
Tall Fescue	40	Tall Fescue	40
Ladino Clover	5	Ladino Clover	5

- Sediment Control Will Be In Place At All Times -

Attach:

Maps(s) of road, location, pit and proposed area for land application (unless engineered plans including this info have been provided). If water from the pit will be land applied, provide water volume, include dimensions (L, W, D) of the pit, and dimensions (L, W), and area in acres, of the land application area.

Photocopied section of involved 7.5' topographic sheet.

Plan Approved by: Joe Taylor

Comments: Sediment control to be in place at All times.

RECEIVED  
Office of Oil and Gas

FEB 05 2021

WV Department of  
Environmental Protection

Title: COG Inspector

Date: 1-25-2021

Field Reviewed? (  ) Yes (  ) No



STATE OF WEST VIRGINIA  
DEPARTMENT OF ENVIRONMENTAL PROTECTION  
OFFICE OF OIL AND GAS  
GROUNDWATER PROTECTION PLAN

Operator Name: HG Energy, LLC  
Watershed (HUC 10): Edgle Fork Quad: Looneyville 7.5'  
Farm Name: \_\_\_\_\_

1. List the procedures used for the treatment and discharge of fluids. Include a list of all operations that could contaminate the groundwater.

NA

2. Describe procedures and equipment used to protect groundwater quality from the list of potential contaminant sources above.

NA

3. List the closest water body, distance to closest water body, and distance from closest Well Head Protection Area to the discharge area.

NA

RECEIVED  
Office of Oil and Gas  
FEB 05 2021  
WV Department of  
Environmental Protection

4. Summarize all activities at your facility that are already regulated for groundwater protection.

NA

5. Discuss any existing groundwater quality data for your facility or an adjacent property.

JRZ

NA

6. Provide a statement that no waste material will be used for deicing or fill material on the property.

NA

7. Describe the groundwater protection instruction and training to be provided to the employees. Job procedures shall provide direction on how to prevent groundwater contamination.

NA

RECEIVED  
Office of Oil and Gas  
FEB 05 2021  
WV Department of  
Environmental Protection

8. Provide provisions and frequency for inspections of all GPP elements and equipment.

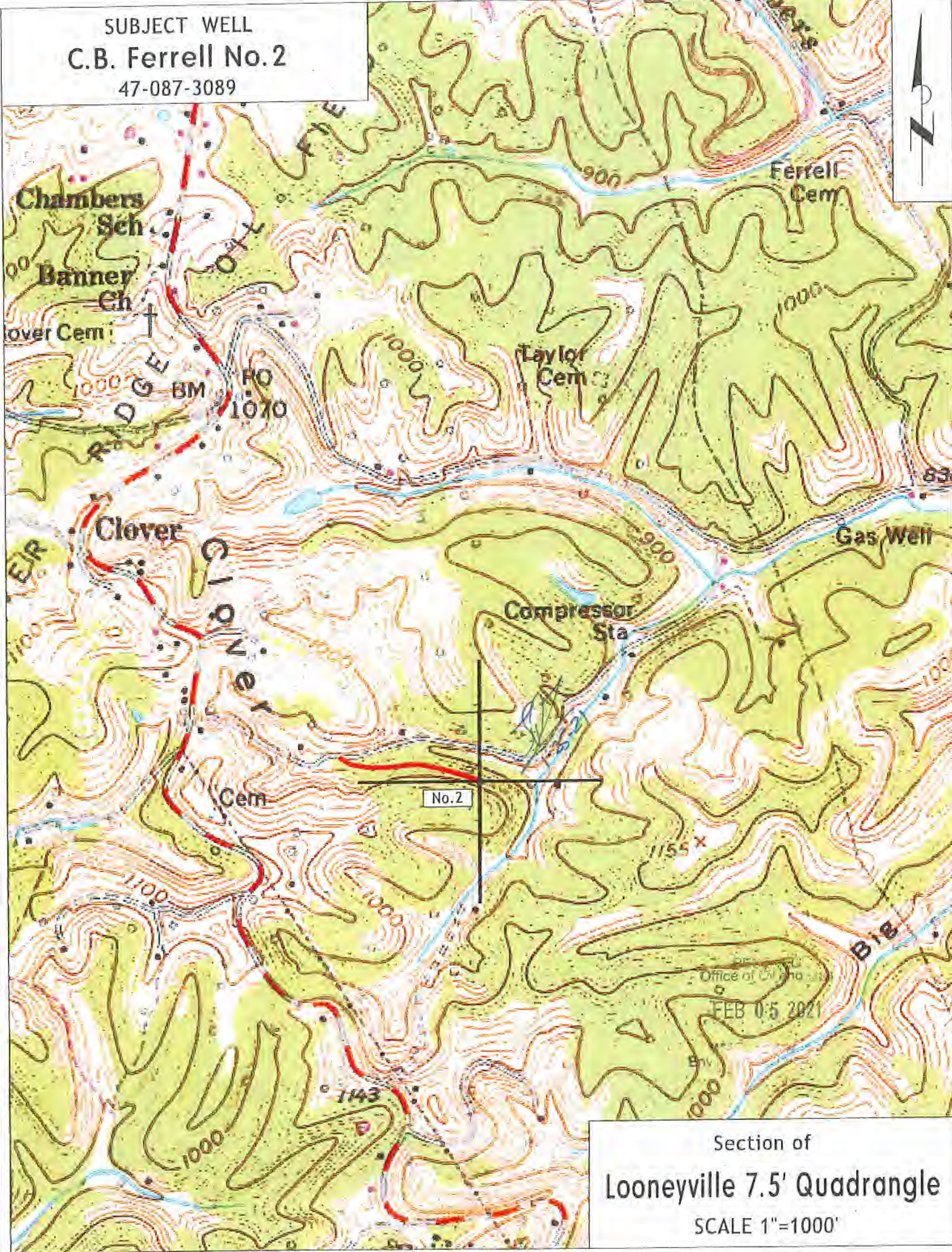
NA

Signature: Diane White

Date: 11/18/2021



SUBJECT WELL  
C.B. Ferrell No.2  
47-087-3089



Office of Oil and Gas  
FEB 05 2021

Section of  
Looneyville 7.5' Quadrangle  
SCALE 1"=1000'



West Virginia Department of Environmental Protection  
Office of Oil & Gas

**WELL LOCATION FORM: GPS**

API: 47- 087 - 03089 WELL NO: 2

FARM NAME: C.B. Ferrell

RESPONSIBLE PARTY NAME: HG Energy, LLC

COUNTY: Roane DISTRICT: Smithfield

QUADRANGLE: Looneyville 7.5'

SURFACE OWNER: Timothy D. May

ROYALTY OWNER: HG Energy, LLC et al.

UTM GPS NORTHING: 4,285,489

UTM GPS EASTING: 475,841 GPS ELEVATION: 316 m. (1036')

The Responsible Party named above has chosen to submit GPS coordinates in lieu of preparing a new well location plat for a plugging permit on the above well. The Office of Oil & Gas will not accept GPS coordinates that do not meet the following requirements:

1. Datum: NAD 1983, Zone:17 North, Coordinate Units: meters, Altitude: height above mean sea level (MSL) - meters.
2. Accuracy to Datum - 3.05 meters
3. Data Collection Method:

RECEIVED  
Office of Oil and Gas

FEB 05 2021

WV Department of  
Environmental Protection

Survey Grade GPS  Post Processed Differential   
Real-Time Differential

Mapping Grade GPS  Post Processed Differential   
Real-Time Differential

I the undersigned, hereby certify this data is correct to the best of my knowledge and belief and shows all the information required by law and the regulations issued and prescribed by the Office of Oil and Gas.

Diane White Diane C. White  
Signature

Designated Agent  
Title

January 13, 2021  
Date



**HG Energy, LLC**  
5260 Dupont Road  
Parkersburg, WV 26101  
(304) 420-1100 - Office  
(304) 863-3172 - Fax

4708703089P

January 18, 2021

Jeff McLaughlin  
WVDEP  
Division of Oil & Gas  
601 57<sup>th</sup> Street  
Charleston, West Virginia 25304

RE: C. B. Ferrell No. 2 - (47-087-03089)  
Smithfield District, Roane County  
West Virginia

Dear Mr. McLaughlin:

Enclosed are Forms WW-4(A), WW-4(B), WW-9, and WW-7, topo map, well record and a copy of the certified mailing receipt to authorize plugging and abandonment of the above captioned well.

Please let me know if you need further information. I can be reached at 304-420-1119 or [dwhite@hgenergyllc.com](mailto:dwhite@hgenergyllc.com).

Very truly yours,

*Diane White*

Diane C. White

Enclosures

cc: Timothy D. May - Certified  
Joe Taylor - DEP State Inspector

RECEIVED  
Office of Oil and Gas

FEB 05 2021

WV Department of  
Environmental Protection