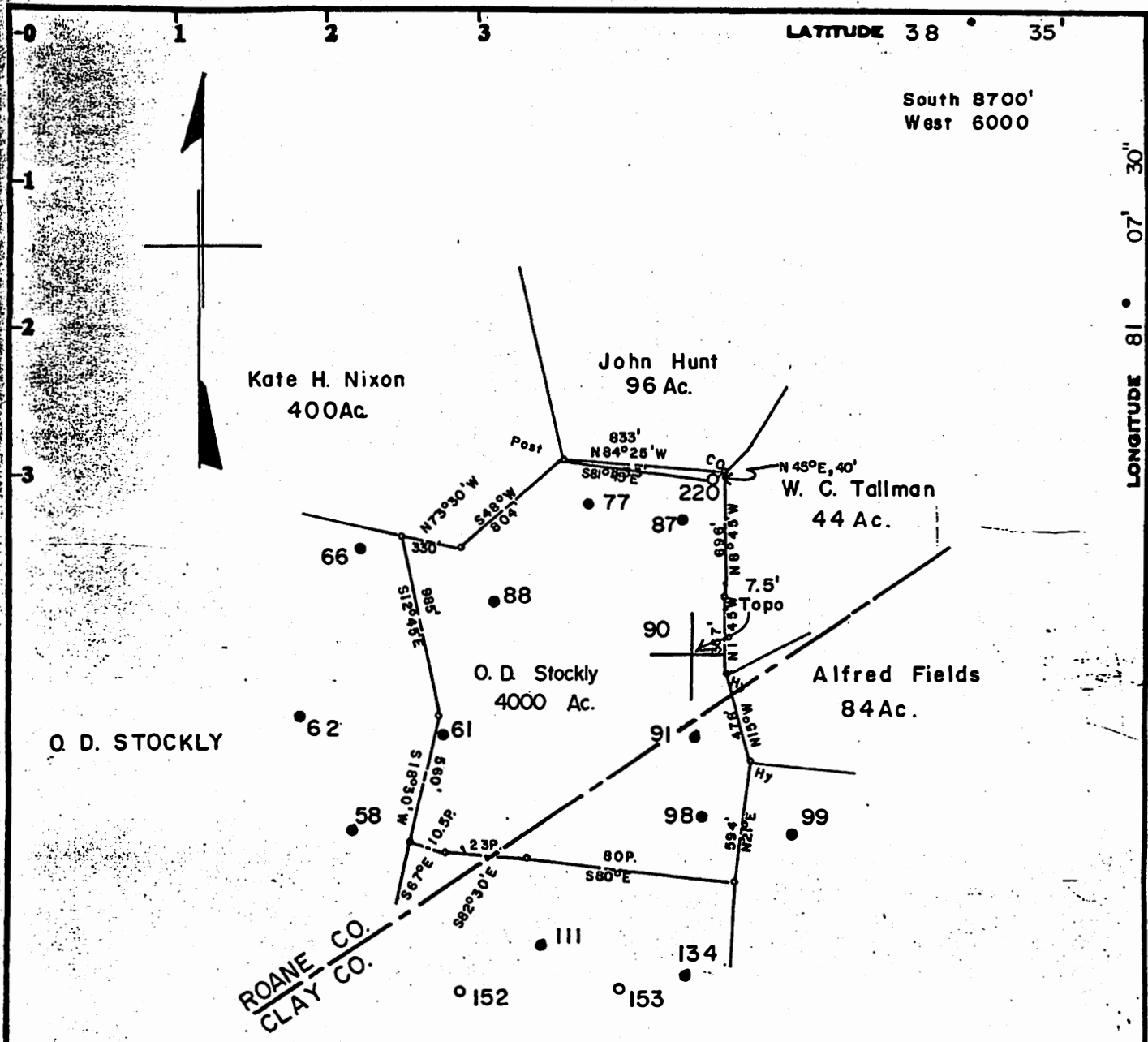


8703A-07A



Minimum Error of Closure 1 in 200

Source of Elevation O. D. Stockly 197 Elev. 1297.41

Fracture.....

New Location..... Injection Well

Drill Deeper.....

Abandonment.....

I, the undersigned, hereby certify that this map is correct to the best of my knowledge and belief and shows all the information required by paragraph 6 of the rules and regulations of the oil and gas section of the mining laws of West Virginia.

Signed: *Curtis A. Lucas*
 Map No. 83 Squares: N 361 ESTATE 31

Company PENNZOIL COMPANY

Address P. O. Box 1588, Parkersburg, W. Va. 26101

Farm O. D. STOCKLY

Tract _____ Acres 4000 Lease No. 60643-50

Well (Farm) No. 220 Serial No. _____

Elevation (Spirit Level) 1413.59'

Quadrangle Newton 7.5'

County Clay District Henry

Surveyor CURTIS A. LUCAS

Surveyor's Registration No. 275

File No. 640 Drawing No. _____

Date March 18, 1981 Scale 1" = 800'

STATE OF WEST VIRGINIA
 DEPARTMENT OF MINES
 OIL AND GAS DIVISION
 CHARLESTON

WELL LOCATION MAP

FILE NO. _____

+ Denotes location of well on United States Topographic Maps, scale 1 to 62,500, latitude and longitude lines being represented by border lines as shown.

- Denotes one inch spaces on border line of original tracing.

BRUNING 44-131 27198


05/03/2013



Data use subject to license.

© DeLorme. XMap® 7.

www.delorme.com





west virginia department of environmental protection

Office of Oil and Gas
601 57th Street SE
Charleston, WV 25304
(304) 926-0450
(304) 926-0452 fax

Earl Ray Tomblin, Governor
Randy C. Huffman, Cabinet Secretary
www.dep.wv.gov

May 03, 2013


WELL WORK PLUGGING PERMIT

Plugging

This permit, API Well Number: 47-8703407, issued to TRIAD HUNTER, LLC, is evidence of permission granted to perform the specified well work at the location described on the attached pages and located on the attached plat, subject to the provisions of Chapter 22 of the West Virginia Code of 1931, as amended, and all rules and regulations promulgated thereunder, and to all conditions and provisions outlined in the pages attached hereto. Notification shall be given by the operator to the Oil and Gas Inspector at least 24 hours prior to the construction of roads, locations, and/or pits for any permitted work. In addition, the well operator shall notify the same inspector 24 hours before any actual well work is commenced and prior to running and cementing casing. Spills or emergency discharges must be promptly reported by the operator to 1-800-642-3074 and to the Oil and Gas inspector.

Upon completion of the plugging well work, the above named operator will reclaim the site according to the provisions of WV Code 22-6-30. The above named operator will also file, as required in WV Code 22-6-23, an affidavit on form WR-38 by two experienced persons in the operator's employment and the Oil and Gas inspector that the work authorized under this permit was performed and a description given. Failure to abide by all statutory and regulatory provisions governing all duties and operations here under may result in suspensions or revocation of this permit and in addition may result in civil and/or criminal penalties being imposed upon the operator.

This permit will expire in two (2) years from date of issue. If there are any questions, please free to contact me at (304) 926-0499 ext. 1654.



James Martin
Chief

Operator's Well No: 220
Farm Name: TRIAD HUNTER
API Well Number: 47-8703407
Permit Type: Plugging
Date Issued: 05/03/2013

Promoting a healthy environment.

05/03/2013