

OG - 1
Rev. - 71



STATE OF WEST VIRGINIA
DEPARTMENT OF MINES

RECEIVED
SEP 10 1982

OIL & GAS DIVISION
DEPT. OF MINES

Oil and Gas Division

OIL AND GAS WELL PERMIT APPLICATION

TO THE DEPARTMENT OF MINES,
Charleston, W. Va.

DATE August 27, 1982

Surface Owner Billy E. & Mildred K. Raines
Address Box 101 Walton, W.Va. 25286
Mineral Owner Billy E. Raines et. al.
Address Box 101 Walton, W.Va. 25286
Coal Owner Same as surface
Address "
Coal Operator None
Address "

Company KEY OIL, INC.
Address P.O. Box 709, Spencer, W.Va. 25276
Farm ~~Vi~~ Raines Acres ~~21~~ 111
Location (waters) Flat Fork
Well No. 1 Elevation 955'
District Harper County Roane
Quadrangle Walton 7.5

THIS PERMIT MUST BE POSTED AT THE WELL SITE.
ALL PROVISIONS BEING IN ACCORDANCE WITH CHAPTER 22,
ARTICLE 4 OF THE W. VA. CODE, THE LOCATION IS HEREBY
APPROVED FOR drilling. THIS PERMIT SHALL EXPIRE
OPERATIONS HAVE NOT COMMENCED BY 5-27-83
BY [Signature]

INSPECTOR
TO BE N
ADDRESS Homer H. Dougherty
Linden Route, Box 3A
Looneyville, W.Va. 25259
PHONE 14

GENTLEMEN:

The undersigned well operator is entitled to drill upon the above named farm or tract of land for oil and gas, having fee title thereto, (or as the case may be) under grant or lease dated August 26 19 82 by KEY OIL COMPANY made to Key Oil Inc. and yet to be recorded, 19 82 in Roane County, Book _____ Page _____

NEW WELL _____ DRILL DEEPER _____ REDRILL _____ FRACTURE OR STIMULATE
_____ OIL AND GAS WELL ORIGINALLY DRILLED BEFORE JUNE 5, 1969.

The enclosed plat was prepared by a registered engineer or licensed land surveyor and all coal owners and/or operators have been notified as of the above date.

The above named coal owners and/or operator are hereby notified that any objection they wish to make, or are required to make by Section 3 of the Code, must be received by, or filed with the Department of Mines within ten (10) days. *

Copies of this notice and the enclosed plat were mailed by registered mail, or delivered to the above named coal operators or coal owners at their above shown respective address _____ day _____ before, or on the same day with the mailing or delivery of this copy to the Department of Mines at Charleston, West Virginia.

PLEASE SUBMIT COPIES OF ALL
GEOPHYSICAL LOGS DIRECTLY TO:

WEST VIRGINIA GEOLOGICAL AND
ECONOMIC SURVEY
P. O. BOX 879
MORGANTOWN, WEST VIRGINIA 26505
AC-304 - 292-6331

Address
of
Well Operator

Very truly yours, Key Oil Inc.
(Sign Name) Mildred K. Raines, V.P.
Well Operator
P.O. Box 709
Street
Spencer, W.Va. 25276
City or Town 09/15/2023
West Virginia, 25276
State

*SECTION 3 If no objections are filed or found by the Department of mines, within said period of ten days from the receipt of notice and plat by the department of mines, to said proposed location, the department shall forthwith issue to the well operator a permit reciting the filing of such plat, that no objections have been made by the coal operators or found thereto by the department and that the same is approved and the well operator authorized to proceed.

BLANKET BOND

47-087-3681

PERMIT NUMBER

**THIS IS AN ESTIMATE ONLY
ACTUAL INFORMATION WILL BE SUBMITTED ON OG-10 UPON COMPLETION**

PROPOSED WORK ORDER TO X DRILL _____ DEEPEN _____ FRACTURE-STIMULATE _____
 DRILLING CONTRACTOR: (If Known) RESPONSIBLE AGENT:
 NAME Unknown NAME Joe McLaughlin
 ADDRESS _____ ADDRESS P.O. Box 709, Spencer, W. Va. 25276
 TELEPHONE _____ TELEPHONE 304-927-5490
 ESTIMATED DEPTH OF COMPLETED WELL: 5200' ROTARY X CABLE TOOLS _____
 PROPOSED GEOLOGICAL FORMATION: Brown
 TYPE OF WELL: OIL _____ GAS _____ COMB. X STORAGE _____ DISPOSAL _____
 RECYCLING _____ WATER FLOOD _____ OTHER _____

TENTATIVE CASING PROGRAM:

CASING AND TUBING SIZE	USED FOR DRILLING	LEFT IN WELL	CEMENT FILL UP OR SACKS - CUBIC FT.
20 - 16			
13 - 10			
9 - 5/8	325'	325'	Cement to surface
8 - 5/8			
7		2300'	2300' or about 480 cf
5 1/2			
4 1/2		5200'	3000' or about 425 cf
3			Perf. Top
2			Perf. Bottom
Liners			Perf. Top
			Perf. Bottom

APPROXIMATE FRESH WATER DEPTHS 110 FEET _____ SALT WATER _____ FEET _____
 APPROXIMATE COAL DEPTHS _____
 IS COAL BEING MINED IN THE AREA? No BY WHOM? _____

TO DRILL:

SUBMIT FIVE (5) COPIES OF OG - 1, \$100.00 PERMIT FEE, PERFORMANCE BOND AND PERMANENT COPY OF PLAT.

TO DRILL DEEPER OR REDRILL:

SUBMIT FIVE (5) COPIES OF OG - 1, SHOWING ORIGINAL PERMIT NUMBER AND PERFORMANCE BOND. ON WELLS DRILLED PRIOR TO 1929, A PERMANENT COPY OF THE PLAT AND THE ORIGINAL WELL RECORD MUST ALSO BE SUBMITTED.

TO FRACTURE - STIMULATE:

OIL AND/OR GAS WELL ORIGINALLY DRILLED BEFORE JUNE 5, 1929, FIVE (5) COPIES OG - 1, PERFORMANCE BOND, PERMANENT PLAT AND ORIGINAL WELL RECORD.

OIL AND/OR GAS WELL ORIGINALLY DRILLED ON AND/OR AFTER JUNE 5, 1929, FIVE COPIES OG - 1, SHOWING ORIGINAL PERMIT NUMBER, AND PERFORMANCE BOND.

Required forms must be filed within ninety (90) days of completion for bond release. Inspector to be notified twenty-four (24) hours in advance.

The following waiver must be completed by the coal operator if the permit is to be issued within ten days of receipt thereof.

WAIVER: I the undersigned, Agent for _____ Coal Company, Owner or Operator of the coal under this lease have examined and place on our mine maps this proposed well location.

We the _____ Coal Company have no objections to said well being drilled at this location, providing operator has complied with all rules and regulations in Articles 4, 5, and 7, Chapter 22 of the West Virginia Code. 09/15/2023

For Coal Company

Official Title

ORIGINAL RECORD



1) Date: June 6, 1983
 2) Operator's Well No. 219-1
 3) API Well No. 47 - 87 - 3681-RE
 State W.Va. County Roane Perm

DRILLING CONTRACTOR:

Unknown

STATE OF WEST VIRGINIA
DEPARTMENT OF MINES, OIL AND GAS DIVISION

OIL AND GAS WELL PERMIT APPLICATION

- 4) WELL TYPE: A Oil X / Gas X /
 B (If "Gas", Production _____ / Underground storage _____ / Deep _____ / Shallow X)
- 5) LOCATION: Elevation: 955' Watershed: Flat Fork
 District: Harper County: Roane Quadrangle: Walton 7.5
- 6) WELL OPERATOR Key Oil, Inc. 11) DESIGNATED AGENT Joe McLaughlin
 Address P.O. Box 709 Address P.O. Box 709
Spencer, W.Va. 25276 Spencer, W.Va. 25276
- 7) OIL & GAS ROYALTY OWNER Billy E. Raines et. al. 12) COAL OPERATOR None
 Address Box 101 Address _____
Walton, W.Va. 25286
 Acreage 111
- 8) SURFACE OWNER Billy E. Raines 13) COAL OWNER(S) WITH DECLARATION ON RECORD:
 Address Box 101 Name None
Walton, W.Va. 25286 Address _____
 Acreage 111 Name _____
 Address _____
- 9) FIELD SALE (IF MADE) TO:
 Address _____
- 10) OIL & GAS INSPECTOR TO BE NOTIFIED 14) COAL LESSEE WITH DECLARATION ON RECORD:
 Name Homer H. Dougherty Name None
 Address Linden Route, Box 3-A Address _____
Looneyville, WV 25259
- 15) PROPOSED WORK: Drill X / Drill deeper _____ / Redrill _____ / Fracture or stimulate _____
 Plug off old formation _____ / Perforate new formation _____
 Other physical change in well (specify) _____
- 16) GEOLOGICAL TARGET FORMATION, Marcellus Shale
- 17) Estimated depth of completed well, 5700 feet
 18) Approximate water strata depths: Fresh, 200 555 feet; salt, 700 feet.
 19) Approximate coal seam depths: None Is coal being mined in the area? Yes _____ / No X

RECEIVED
JUN - 8 1983

OIL & GAS DIVISION
DEPT. OF MINES

20) CASING AND TUBING PROGRAM

CASING OR TUBING TYPE	SPECIFICATIONS					FOOTAGE INTERVALS		CEMENT FILL-UP OR SACKS (Cubic feet)	PACKERS
	Size	Grade	Weight per ft.	New	Used	For drilling	Left in well		
Conductor									Kinds
Fresh water	9 5/8	H-40	32.3	X		300' 600'	300' 600'	To surface	by date 1500'
Coal									Sizes
Intermediate	7	J-55	23	X		2,200'	2,200'	To surface	Depths set
Production	4 1/2	J-55	10.5	X		5,700'	5,700'	As needed	
Tubing									
Liners									Perforations: Top Bottom

- 21) EXTRACTION RIGHTS
 Check and provide one of the following:
 Included is the lease or leases or other continuing contract or contracts by which I hold the right to extract oil or gas.
 The requirement of Code 22-4-1-(c) (1) through (4). (See reverse side for specifics.)
- 22) ROYALTY PROVISIONS
 Is the right to extract, produce or market the oil or gas based upon a lease or other continuing contract or contracts providing for flat well royalty or a similar provision for compensation to the owner of the oil or gas in place which is not inherently related to the volume of oil or gas so extracted or produced or marketed? Yes No
- If the answer above is No, nothing additional is needed. If the answer is Yes, you may use Affidavit Form IV-60.
- 23) Required Copies (See reverse side.)
- 24) Copies of this Permit Application and the enclosed plat and reclamation plan have been mailed by registered mail or delivered by hand to the abo named coal operator, coal owner(s), and coal lessee on or before the day of the mailing or delivery of this Permit Application to the Department Mines at Charleston, West Virginia.
- Notary: Charles Lewis McMichael
 My Commission Expires November 9, 1992
- Signed: Joe M. McLaughlin
 Its: President

09/15/2023

47-087-3681-REN. OFFICE USE ONLY August 8, 1983

Permit number _____ DRILLING PERMIT _____ Date _____

This permit covering the well operator and well location shown below is evidence of permission granted to drill in accordance with the pertinent legal requirements subject to the conditions contained herein and on the reverse hereof. Notification must be given to the District Oil and Gas Inspector. (Refer to No. 10) Prior to the construction of roads, locations and pits for any permitted work. In addition, the well operator or his contractor shall notify proper district oil and gas inspector 24 hours before actual permitted work has commenced.)

Permit expires April 8, 1984 unless drilling is commenced prior to that date and prosecuted with due diligence

Bond: <u>B</u>	Agent: <u>ls</u>	Plat: <u>PL</u>	Casing: <u>PL</u>	Fcc: <u>958</u>	<u>Michael Lewis</u>
----------------	------------------	-----------------	-------------------	-----------------	----------------------

09/15/2023

ATTACH OR PHOTOCOPIY SECTION OF INVOLVED TOPOGRAPHIC MAP. QUADRANGLE _____

LEGEND

Well Site ⊕

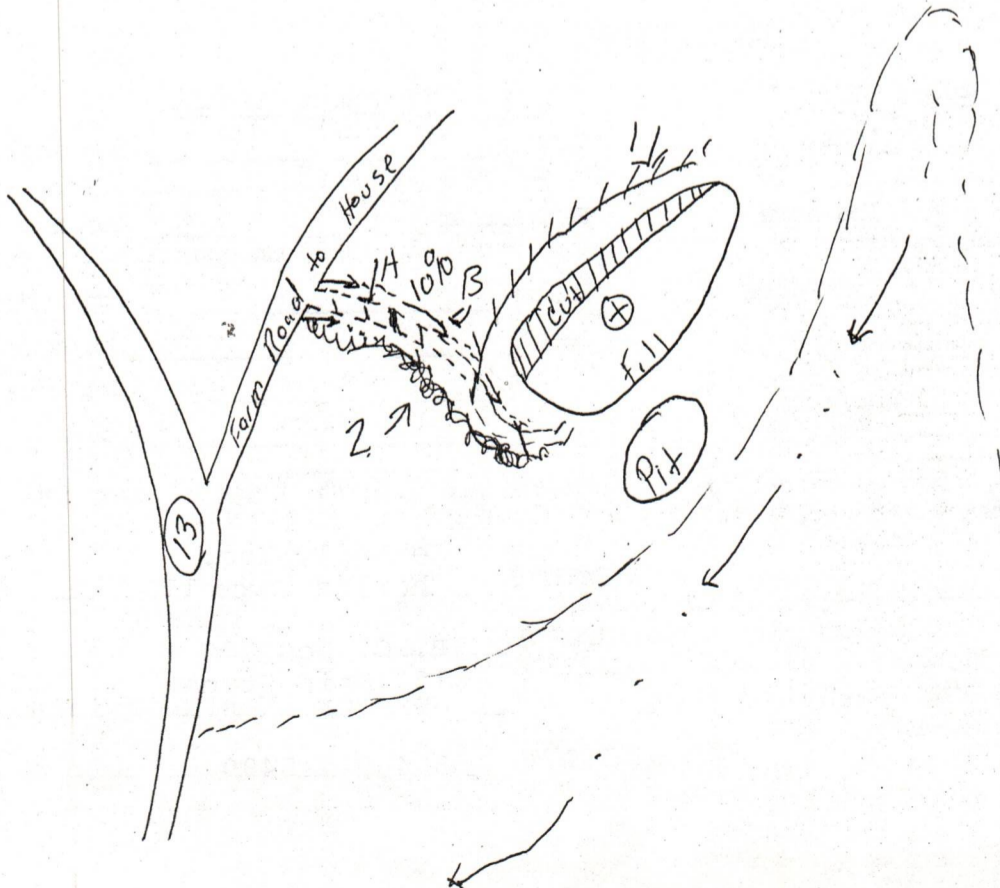
Access Road ———

WELL SITE PLAN

Sketch to include well location, existing access road, roads to be constructed, wellsite, drilling pits and necessary structures numbered or lettered to correspond with the first part of this plan. Include all natural drainage.

LEGEND

Property boundary	———▲———	Diversion	—————/—————
Road	=====	Spring	○→
Existing fence	———x———x———	Wet spot	☼
Planned fence	———/———/———	Building	■
Stream	~~~~~	Drain pipe	○→○→○→
Open ditch	———>———>———>———>	Waterway	⊂=====>



09/15/2023



IV-9
(Rev 8-81)

DATE July 8, 1982

WELL NO. Raines Well #1

State of West Virginia

API NO. 47 - 87 - 3681

Department of Mines
Oil and Gas Division

CONSTRUCTION AND RECLAMATION PLAN

COMPANY NAME Key Oil, Inc.
Address P. O. Box 709
Spencer, W. Va. 25276
Telephone 304-927-5490

DESIGNATED AGENT Joe McLaughlin
Address P. O. Bx. 709, Spencer, W. Va.
Telephone 304-927-5490 25276

LANDOWNER Billy Raines

SOIL CONS. DISTRICT Little Kanawha

Revegetation to be carried out by Key Oil, Inc. (Agent)

This plan has been reviewed by Little Kanawha SCD. All corrections and additions become a part of this plan:

7-9-82
(Date)
Jarrett Newton
(SCD Agent)

ACCESS ROAD

LOCATION

Structure Cross Drains (A)
Spacing 10% 80'
Page Ref. Manual 2-4

Structure Diversion Ditch (1)
Material Earthen
Page Ref. Manual 2-12

Structure Drainage Ditch (B)
Spacing _____
Page Ref. Manual 2-12

Structure Rip-Rap (2)
Material Rock
Page Ref. Manual N/A

Structure _____
Spacing _____
Page Ref. Manual _____

Structure _____ (3)
Material _____
Page Ref. Manual _____

RECEIVED
SEP 1 (C) 1982
OIL & GAS DIVISION
DEPT. OF MINES

All structures should be inspected regularly and repaired if necessary. All commercial timber is to be cut and stacked and all brush and small timber to be cut and removed from the site before dirt work begins.

REVEGETATION

Treatment Area I & II

Treatment Area II

Lime _____ Tons/acre
or correct to pH 6.5
Fertilizer 500 lbs/acre
(10-20-20 or equivalent)
Mulch silva fiber Tons/acre
Seed* Ky. Bluegrass 20 lbs/acre
Red top 5 lbs/acre
White Clover 2 lbs/acre

Lime _____ Tons/acre
or correct to pH _____
Fertilizer _____ lbs/acre
(10-20-20 or equivalent)
Mulch _____ Tons/acre
Seed* _____ lbs/acre
_____ lbs/acre
_____ lbs/acre

*Inoculate all legumes such as vetch, trefoil and clovers with the proper bacterium. Inoculate with 3X recommended amount.

PLAN PREPARED BY Key Oil, Inc. 09/15/2023
Charles Maxwell

ADDRESS P. O. Box 709
139 Main Street
Spencer, West Virginia 2527-

PHONE NO. 304-927-5490

NOTES: Please request landowner's cooperation to protect new seedling for one growing season. Attach separate sheets as necessary for comments.

Lease # 219

111 Ae

Well # 1

Walton 7.5 Quad



RECEIVED

SEP 10 1982

OIL & GAS DIVISION
DEPT. OF MINES

09/15/2023

15. This lease embodies the entire contract and agreement between Lessor and Lessee, and no warranties, representations, promises or inducements not herein expressed have been made or relied upon by either party. The terms, conditions and stipulations hereof shall extend to the respective heirs, executors, administrators, successors and assigns of the parties hereto.

Witness the hands and seals of the parties hereto the day and year first above written.

WITNESS:

_____ (SEAL)
 _____ (SEAL)
 _____ (SEAL)
 _____ (SEAL)
 _____ (SEAL)
 _____ (SEAL)
 _____ (SEAL)
 _____ (SEAL)

WEST VIRGINIA ACKNOWLEDGMENT

STATE OF WEST VIRGINIA

COUNTY OF ROANE

To-wit:

I, J. HUGH JOHN - COMMISSIONER FOR a Notary Public of said County, do hereby certify that

MILDRED KAREN BROWN AND BILLY E. RAINES

whose names ARE signed to the within writing bearing date the 5th day of NOVEMBER, 1981
has this day acknowledged the same before me in my said County.

Given under my hand this 5th day of NOVEMBER, 1981

J. Hugh John
 Notary Public
 Seal: J. HUGH JOHN, Notary Public, West Virginia, Commission Expires Jan. 23, 1983

My Commission Expires Jan. 23, 1983

WEST VIRGINIA ACKNOWLEDGMENT

STATE OF WEST VIRGINIA

COUNTY OF _____

To-wit:

I, _____, a Notary Public of said County, do hereby certify that

whose name _____ signed to the within writing bearing date the _____ day of _____, 19____
has this day acknowledged the same before me in my said County.

Given under my hand this _____ day of _____, 19____

Notary Public

My Commission expires _____

OHIO ACKNOWLEDGMENT

STATE OF OHIO,

SS.

STATE OF WEST VIRGINIA,
ROANE COUNTY COMMISSION CLERK'S OFFICE, 6 November 1981 10:05A.

Book No. 160

The foregoing instrument together with the certificate thereto annexed, was this date admitted to record in said office.

File No. 11288

Fees \$ 4.50

GENE M. ASHLEY, Clerk

By Carolyn Batten Deputy

CASTO & HARRIS INC., SPENCER, W. VA. RE ORDER # 76626

Notary Public

ADMITTED TO RECORD

50 01 05 AM 10-6 1981

BOOK NO. 160
 FILE NO. 11288
 GENE M. ASHLEY
 ROANE COUNTY COMMISSIONER
 W. VA.

RECEIVED
SEP 10 1982

OIL & GAS DIVISION
DEPT. OF MINES

RECORDING DATA:

Term _____
 County _____ State _____
 Location _____
 Acres _____
 Date _____, 19____

TO

09/15/2023

(Standard Ohio & W. Va.)
Oil and Gas Lease

OIL AND GAS LEASE

219

A-8

AGREEMENT, made and entered into this 5th day of NOVEMBER A. D. 1981 by and between MILDRED KAREN RAINES AND BILLY E RAINES - HER HUSBAND

of WATSON W.VA. party of the first part, hereinafter called Lessor (whether one or more), and MTD JOINT VENTURE A PARTNERSHIP party of the second part, hereinafter called Lessee;

1. WITNESSETH: That the Lessor, in consideration of the sum of One Dollar, the receipt of which is hereby acknowledged, and the covenants and agreements hereinafter contained, does hereby grant unto the Lessee all of the oil and gas and all of the constituents of either in and under the land hereinafter described, together with the exclusive right to drill for, produce and market oil and gas and their constituents and of storing gas of any kind in any formation underlying the land, and also the right to enter thereon at all times for the purpose of drilling and operating for oil, gas and water, laying pipe lines, erecting tanks, machinery, powers and structures, and to possess, use, and occupy so much of said premises as is necessary and convenient for said purposes and to convey

the above named products therefrom or thereto by pipe lines or otherwise; said land being situate in HARPER District, County of ROANE State of WEST VIRGINIA, and described as follows, to-wit: Bounded on the

NORTH by lands of J S SHOULDIS

EAST by lands of W L & CORNELIA GANDEE & MARY A REXROAD

SOUTH by lands of A M WESTFALL

WEST by lands of H G TAYLOR

Containing ONE HUNDRED ELEVEN (111) acres, more or less and being the same land conveyed to lessor by by deed dated and recorded in said county records in Book No. Page

2. It is agreed that this lease shall remain in force for a primary term of FIVE (5) years from this date and as long thereafter as operations for oil or gas are being conducted on the premises, or oil or gas is found in paying quantities thereon, or any formation underlying the herein leased land is used for storage of gas as provided under paragraph 7 hereof.

3. The Lessee shall deliver to the credit of the Lessor free of cost, in the pipe line to which he may connect his wells, the equal one-eighth (1/8) part of all oil produced and saved from the leased premises, and shall pay Lessor THEIR PROPORTIONATE SHARE OF THE EQUAL ONE-EIGHTH (1/8) OF ALL GAS PRODUCED AND SAVED FROM THE LEASED PREMISES for all gas and casing head gas produced and sold from the premises, payable monthly; provided, Lessee shall pay Lessor a royalty at the rate of Fifty Dollars per year on each gas well while, through lack of market, gas therefrom is not sold or used off the premises, and while said royalty is so paid said well shall be held to be a paying well under paragraph 2 hereof.

4. The Lessee shall commence operations for a well on the premises on or before NOV 5, 1981, unless Lessee pays thereafter a rental of FIVE DOLLARS PER ACRE for each 12 months that operations are delayed from the time above mentioned. The consideration first recited herein, the down payment, shall cover not only the privilege granted to the date when first said rental is payable as aforesaid, but also the Lessee's option of extending that period as aforesaid, and any and all other rights conferred. The drilling of a non-productive well shall be accepted by the Lessor in lieu of delay rental for a period of one year after its completion, and following the exhaustion or abandonment of all wells the Lessee shall have the right of payment of rentals the provisions hereof governing such payment and the effect thereof shall continue in force as though they had not been interrupted.

5. All moneys coming due hereunder shall be paid or tendered to BILLY E RAINES direct, or by check payable to his (or her) order mailed to Box 101 WATSON W.VA. 25286 and no default shall be declared against the Lessee by the Lessor for failure of the Lessee to make any payment or perform any conditions provided for herein unless the Lessee shall refuse or neglect to pay or perform the same for ten days after having received written notice by registered mail from the Lessor of his intention to declare such default.

6. Lessor reserves 200,000 cubic feet of gas per annum for domestic use, to be taken through his own appliances at any producing gas well, and agrees to pay Lessee a fair domestic rate for any gas used in excess thereof. Lessor further covenants and agrees that his taking and use of gas shall be wholly at his own risk, the Lessee not to be held liable for any accident or damage caused thereby, nor shall Lessee be liable for any shortage or failure in the supply of gas for said domestic use.

7. Lessee shall have the right to use any formation underlying the leased premises for the storage of gas and shall have all rights and rights-of-way necessary to store and produce such stored gas. As full payment for such storage rights, the Lessee shall pay to the Lessor a rental at the rate of per acre per year, while the premises are so used, and so long as the storage payment is made, all provisions of this lease shall remain in full effect.

8. Lessor further grants to the Lessee, his heirs and assigns, the right to unitize this lease with other leases to form a drilling unit or units according to the rules and regulations which may be adopted for the proper development and conservation of the field. In the event this lease is so unitized, the Lessor agrees to accept, in lieu of the royalty hereinbefore recited, such proportion of the royalty above provided, as the acreage covered by this lease bears to the total acreage comprising the unit.

9. If said Lessor owns a less interest in the above described land than the undivided fee simple estate therein, then the royalties and rentals herein provided shall be paid the Lessor only in the proportion which his interest bears to the whole and undivided fee.

10. No well may be drilled nearer than 200 feet to the house or barn now on said premises without the written consent of Lessor. Lessee shall have and enjoy all rights and privileges necessary and convenient for the proper use and development of this lease, and shall have the right to use, free of cost, gas, oil and water produced on said land for its operations thereon, except water from wells of Lessor. Lessee shall also have the right at any time to remove all or any part of the machinery, fixtures or structures placed on said premises, including the right to draw and remove casing. Lessee shall pay for damages caused by its operations to growing crops on said lands, and, when requested by Lessor, shall bury its pipe lines below plow depth.

11. The interest or estate of either party hereto may be assigned, the privilege of assigning in whole or in part being expressly allowed. In event this lease shall be assigned as to any part or parts of the above described land and the assignee or assignees of such part or parts shall fail or make default in the payment of the proportionate part of the rents due from him or them, such default shall not operate to defeat or affect this lease insofar as it covers a part or parts of said land upon which the said Lessee or any assignee thereof shall make due payment of said rental. No change of ownership in the land or in the rentals or royalties shall be binding on the Lessee until after notice to the Lessee and it has been furnished with a written transfer or assignment or a certified copy thereof.

12. At any time, Lessee, its successors or assigns, shall have the right to surrender this lease or any part thereof for cancellation, after which all payments and liabilities hereunder thereafter shall cease and determine, and if the whole is surrendered, then this lease shall become absolutely null and void. This surrender may be made to the Lessor, or if more than one Lessor, then to any one of them, or to the heirs or assigns of any one of them by delivery of a duly executed surrender thereof in person to the address to the post office address of such person, or by recording a duly executed surrender thereof in the Recorder's office of the County in which the land is located.

13. Lessor hereby warrants and agrees to defend the title to the land herein described and agrees that the Lessee at its option may pay, discharge or redeem any taxes, mortgages, or other liens existing, levied, or assessed on or against the above described lands, and in event it exercises such option, it shall be subrogated to the rights of any holder or holders thereof and may reimburse itself by applying any royalty or rentals accruing hereunder to the discharge of any such taxes, mortgages or other liens.

14. It is expressly agreed that if the Lessee shall commence drilling operations at any time while this lease is in force, it shall remain in force and its terms continue so long as such operations are prosecuted, and if production results therefrom, then as long as production continues. If after the expiration of the term of this lease production from the leased premises shall cease from any cause, this lease shall not terminate provided Lessee resumes operations within sixty days from such cessation, and this lease shall remain in force during the prosecution of such operations, and, if production results therefrom, then as long as oil or gas is produced in paying quantities.

THIS DOCUMENT PREPARED BY MTD JOINT VENTURE A PARTNERSHIP

09/15/2023

B-7

STATE OF WEST VIRGINIA

OFFICE OF OIL AND GAS

NOTICE OF EXPIRED PERMIT

Permit number: 47- 87-3681
Company: KEY OIL CO.
Date: 27-Nov-84
Date issued: 9/27/82

County: ROANE
Farm: B E & M K RAINES #1
Well no.:
Date expired: / / 0

I have inspected the above wellsite and found no well work done. Please
cancel this well work permit.

Signed: Thomas H Dougherty
Date: 2/13/85

RECEIVED

FEB 18 1985

OIL & GAS DIVISION
DEPT. OF MINES

09/15/2023

STATE OF WEST VIRGINIA
DEPARTMENT OF MINES
OIL AND GAS DIVISION
STATUS INSPECTION REQUEST
INSPECTOR'S COMPLIANCE REPORT

Permit No. 087-3681 County. Roane
Company. Key Oil, Inc. Farm. Billy E. Raines
Inspector. Homer Dougherty Well No. 219-1
Date. September 19, 1984 Issued. 8-8-83

RULE	DESCRIPTION	IN COMPLIANCE	
		YES	NO
23.06	Notification Prior to starting Work	_____	_____
25.04	Prepared before Drilling to prevent Waste	_____	_____
25.03	High-Pressure Drilling	_____	_____
16.01	Required Permits at Wellsite	_____	_____
15.03	Adequate Fresh Water Casing	_____	_____
15.02	Adequate Coal Casing	_____	_____
15.01	Adequate Production Casing	_____	_____
15.04	Adequate Cement Strength	_____	_____
23.02	Maintained Access Roads	_____	_____
25.01	Necessary Equipment to prevent Waste	_____	_____
23.03	Reclaimed Drilling Site	_____	_____
23.04	Reclaimed Drilling Pits	_____	_____
23.05	No Surface or Underground Pollution	_____	_____
7.03	Identification Markings	_____	_____

COMMENTS: Please issue final on cancellation if location is okay. Permit
expired on 4-8-84 and company says well was not drilled.

I have inspected the above well and ~~(Have/Have Not)~~ found it to be in compliance with all of the rules and regulations of the Office of Oil and Gas-Department of Mines of the State of West Virginia.

SIGNED: Homer H. Dougherty
DATE: 2/13/85
09/15/2023

B-11



State of West Virginia

BARTON B. LAY, JR.
DIRECTOR

Department of Mines
Oil and Gas Division
Charleston 25305

THEODORE M. STREIT
ADMINISTRATOR

February 20, 1985

Key Oil Company
P. O. Box 709
Spencer, West Virginia 25276

In Re: Permit No: 47-087-3681
Farm: Billy & Mildred Raines
Well No: 219-1
District: Harper
County: Roane
Issued: 9-27-82

Gentlemen:

The FINAL INSPECTION REPORT for the above captioned well has been received in this office. Only the column checked below applies:

XXXXXX The well designated by the above captioned permit number has been released under your Blanket Bond. (PERMIT CANCELLED - NEVER DRILLED)

Please return the enclosed cancelled single bond which covered the well designated by the above permit number to the surety company who executed said bond in your behalf, in order that they may give you credit on their records.

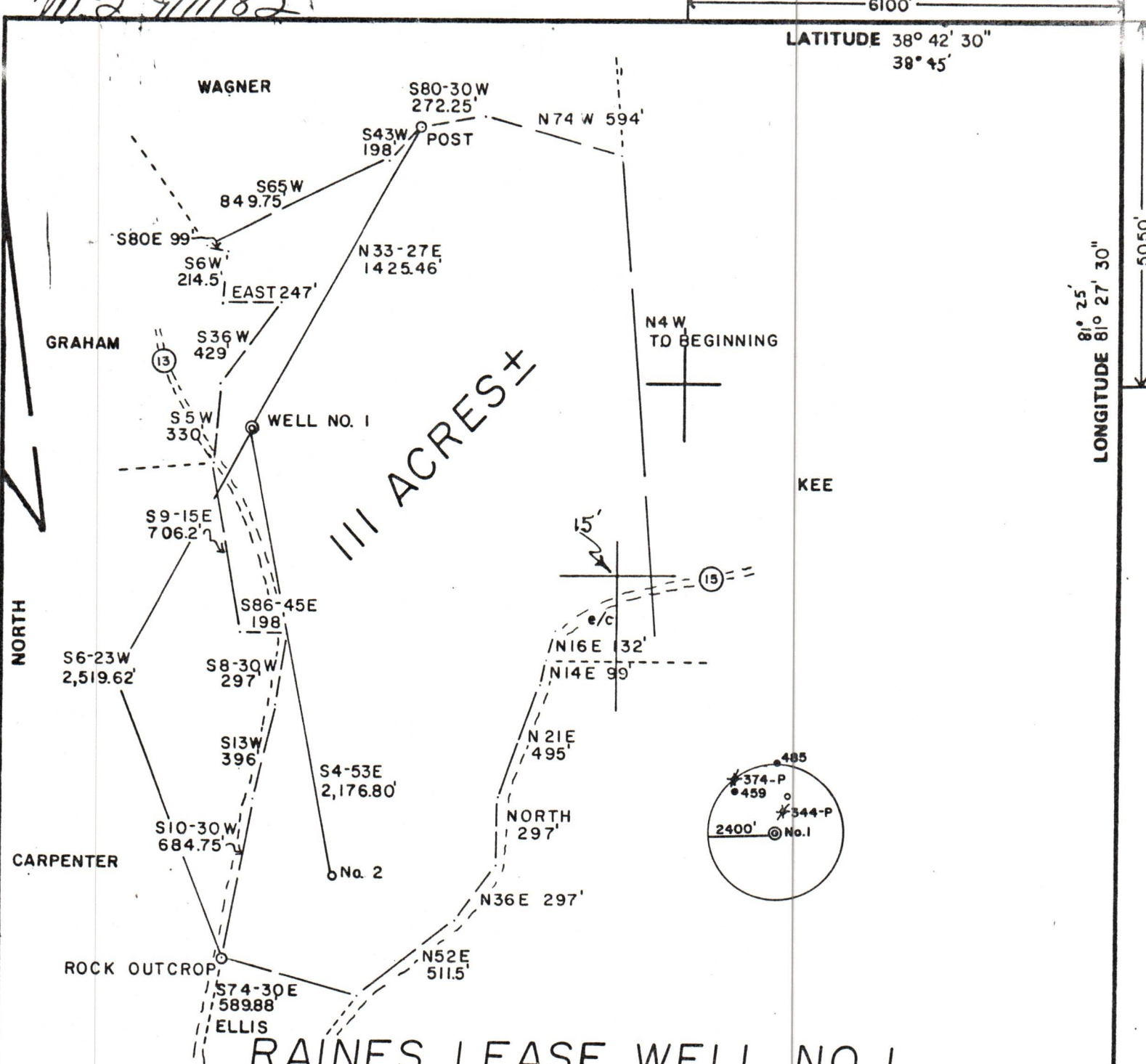
Your well record was received and reclamation requirements approved. In accordance with Chapter 22, Article 4, Section 2, the above captioned well will remain under bond coverage for life of the well.

Very truly yours,

Theodore M. Streit, Administrator
Dept. Mines-Office of Oil & Gas


TMS/nw

09/15/2023



FILE NO. 6-11
 DRAWING NO. _____
 SCALE 1" = 600'
 MINIMUM DEGREE OF ACCURACY 1/200
 PROVEN SOURCE OF ELEVATION B.M. ON ROAD _____
 ELEV 720'

I THE UNDERSIGNED, HEREBY CERTIFY THAT THIS PLAT IS CORRECT TO THE BEST OF MY KNOWLEDGE AND BELIEF AND SHOWS ALL THE INFORMATION REQUIRED BY LAW AND THE REGULATIONS ISSUED AND PRESCRIBED BY THE DEPARTMENT OF MINES.
 (SIGNED) Gregory A. Smith
 R.P.E. _____ L.L.S. 677



(+) DENOTES LOCATION OF WELL ON UNITED STATES TOPOGRAPHIC MAPS
 FORM IV-6 (8-78)

WELL TYPE: OIL ___ GAS X LIQUID INJECTION ___ WASTE DISPOSAL ___
 (IF "GAS,") PRODUCTION X STORAGE ___ DEEP ___ SHALLOW X
 LOCATION: ELEVATION 816 WATER SHED COX FORK
 DISTRICT HARPER COUNTY ROANE
 QUADRANGLE WALTON 7.5'
 SURFACE OWNER BILLY E. & MILDRED K. RAINES ACREAGE III
 OIL & GAS ROYALTY OWNER RAINES, et. al. LEASE ACREAGE III
 LEASE NO. 219

PROPOSED WORK: DRILL X CONVERT ___ DRILL DEEPER ___ REDRILL ___ FRACTURE OR STIMULATE ___ PLUG OFF OLD FORMATION ___ PERFORATE NEW FORMATION ___ OTHER PHYSICAL CHANGE IN WELL (SPECIFY) _____
 PLUG AND ABANDON ___ CLEAN OUT AND REPLUG ___
 TARGET FORMATION MARCELLUS ESTIMATED DEPTH 5050'
 WELL OPERATOR KEY OIL COMPANY DESIGNATED AGENT JOE McLAUGHLIN
 ADDRESS P.O. BOX 709 ADDRESS P.O. BOX 709
SPENCER, W.V. 25276 SPENCER, W.V. 25276

STATE OF WEST VIRGINIA
 DEPARTMENT OF MINES
 OIL AND GAS DIVISION

DATE MARCH 19, 19 82
 OPERATOR'S WELL NO. 1
 API WELL NO. _____
47 - 087 - 3681
 STATE COUNTY PERMIT
Cancelled

09/15/2023