



---

**west virginia** department of environmental protection

---

Office of Oil and Gas  
601 57th Street SE  
Charleston, WV 25304  
(304) 926-0450  
(304) 926-0452 fax

Earl Ray Tomblin, Governor  
Randy C. Huffman, Cabinet Secretary  
[www.dep.wv.gov](http://www.dep.wv.gov)

June 17, 2015

**WELL WORK PLUGGING PERMIT**

**Plugging**

This permit, API Well Number: 47-8703781, issued to TRIAD HUNTER, LLC, is evidence of permission granted to perform the specified well work at the location described on the attached pages and located on the attached plat, subject to the provisions of Chapter 22 of the West Virginia Code of 1931, as amended, and all rules and regulations promulgated thereunder, and to all conditions and provisions outlined in the pages attached hereto. Notification shall be given by the operator to the Oil and Gas Inspector at least 24 hours prior to the construction of roads, locations, and/or pits for any permitted work. In addition, the well operator shall notify the same inspector 24 hours before any actual well work is commenced and prior to running and cementing casing. Spills or emergency discharges must be promptly reported by the operator to 1-800-642-3074 and to the Oil and Gas inspector.

Upon completion of the plugging well work, the above named operator will reclaim the site according to the provisions of WV Code 22-6-30. The above named operator will also file, as required in WV Code 22-6-23, an affidavit on form WR-38 by two experienced persons in the operator's employment and the Oil and Gas inspector that the work authorized under this permit was performed and a description given. Failure to abide by all statutory and regulatory provisions governing all duties and operations here under may result in suspensions or revocation of this permit and in addition may result in civil and/or criminal penalties being imposed upon the operator.

This permit will expire in two (2) years from date of issue. If there are any questions, please free to contact me at (304) 926-0499 ext. 1654.

James Martin

Chief

Operator's Well No: 39

Farm Name: LOONEY, W. M.

**API Well Number: 47-8703781**

**Permit Type: Plugging**

Date Issued: 06/17/2015

**Promoting a healthy environment.**

06/19/2015

## PERMIT CONDITIONS

West Virginia Code §22-6-11 allows the Office of Oil and Gas to place specific conditions upon this permit. Permit conditions have the same effect as law. Failure to adhere to the specified permit conditions may result in enforcement action.

### CONDITIONS

---

1. All pits must be lined with a minimum of 20 mil thickness synthetic liner.
2. In the event of an accident or explosion causing loss of life or serious personal injury in or about the well or while working on the well, the well operator or its contractor shall give notice, stating the particulars of the accident or explosion, to the oil and gas inspector and the Chief within twenty-four (24) hours.
3. Well work activities shall not constitute a hazard to the safety of persons.

1) Date January 20, 2015  
2) Operator's  
Well No. W.M. Looney # 39  
3) API Well No. 47-087 - 3781 P

STATE OF WEST VIRGINIA  
DEPARTMENT OF ENVIRONMENTAL PROTECTION  
OFFICE OF OIL AND GAS

APPLICATION FOR A PERMIT TO PLUG AND ABANDON

4) Well Type: Oil \_\_\_ / Gas \_\_\_ / Liquid injection X / Waste disposal \_\_\_ /  
(If "Gas, Production \_\_\_ or Underground storage \_\_\_) Deep \_\_\_ / Shallow \_\_\_

5) Location: Elevation 878.5' GL Watershed Trace Fork  
District Smithfield County Roane Quadrangle Tariff

6) Well Operator Triad Hunter, LLC 7) Designated Agent Kim Arnold  
Address 125 Putnam Street Address P.O. Box 154  
Marietta, Ohio 45750 Waverly, WV 26184

8) Oil and Gas Inspector to be notified Name Ed Gainer  
Address P.O. Box 821  
Spencer, WV 25276  
9) Plugging Contractor Name N/A  
Address \_\_\_\_\_

10) Work Order: The work order for the manner of plugging this well is as follows:

- 150' - 200' Bottom hole plug in 4 1/2" casing. *Horss pens*
- 100' - Cut plug (4.5" csg.) Estimated cement top @ 1316'.
- 100' - Elevation plug @ 900'.
- 100' - Surface casing plug @ 225'.
- 150' - Surface plug in 8 5/8" casing.

- Note! 1. All cement plugs - Class A cement.
- 2. Gel spacers between all cement plugs.
- 3. No coal seams reported.

*ERECT MONUMENT w/API#*

Notification must be given to the district oil and gas inspector 24 hours before permitted work can commence.

RECEIVED  
Office of Oil and Gas  
MAR 16 2015

Work order approved by inspector 

Date 3/11/15 Department of Environmental Protection

WW-4B

API No.	<u>47-087-3781</u>
Farm Name	<u>W.M. Looney</u>
Well No.	<u>39</u>

**INSTRUCTIONS TO COAL OPERATORS  
OWNERS AND LESSEE**

The well operator named on the obverse side of WW-4 (B) is about to abandon the well described in the enclosed materials and will commence the work of plugging and abandoning said well on the date the inspector is notified. Which date shall not be less than five days after the day on which this notice and application so mailed is received, or in due course should be received by the Department of Environmental Protection Office of Oil & Gas.

This notice and application is given to you in order that your respective representatives may be present at the plugging and filling of said well. You are further notified that whether you are represented or not the operator will proceed to plug and fill said well in the manner required by Section 24, Article 6, Chapter 22 of the Code and given in detail on obverse side of this application.

NOTE: If you wish this well to be plugged according to 22-6-24(d) then as per Regulation 35CSR4-13.9 you must complete and return to this office on form OB-16 "Request by Coal Operator, Owner, or Lessee for plugging" prior to the issuance of this plugging permit.

**WAIVER**

The undersigned coal operator \_\_\_\_/ owner \_\_\_\_/ lessee \_\_\_\_/ of the coal under this well location has examined this proposed plugging work order. The undersigned has no objection to the work proposed to be done at this location, provided, the well operator has complied with all applicable requirements of the West Virginia Code and the governing regulations.

Date: \_\_\_\_\_

\_\_\_\_\_

By: \_\_\_\_\_

Its \_\_\_\_\_

RECEIVED  
Office of Oil and Gas  
MAR 16 2015  
WV Department of  
Environmental Protection

06/19/2015

CG-10  
Rev. 9-71



STATE OF WEST VIRGINIA  
DEPARTMENT OF MINES  
Oil and Gas Division  
WELL RECORD

Ownership Tariff 7.5'

Permit No. 47-087-3781

Rotary  Oil \_\_\_\_\_  
Cable \_\_\_\_\_ Gas \_\_\_\_\_  
Recycling \_\_\_\_\_ Comb. \_\_\_\_\_  
Water Flood  Storage \_\_\_\_\_  
Disposal \_\_\_\_\_ (Kind)

Company <u>Pennzoil Company</u>	Casing and Tubing	Used in Drilling	Left In Well	Cement fill up Cu. ft. (Sks.)
Address <u>P.O. Box 1588, Parkersburg, WV 26101</u>				
From <u>W. M. Looney</u> Acres <u>480</u>				
Location (County) <u>Trace Fork</u>				
Well No. <u>39</u> Elev. <u>878.52</u>				
District <u>Smithfield</u> County <u>Roane</u>				
The surface of tract is owned in fee by _____				
<u>Pennzoil Company</u>				
Address <u>P.O. Box 1588, Parkersburg, WV 26101</u>				
Mineral rights are owned by <u>Keith Crihfield</u>				
Address <u>P.O. Box 431, Spencer, WV</u>				
Drilling Commenced <u>8-5-83</u>	Size <u>20-16</u>			
Drilling Completed <u>8-8-82</u>	Cond. <u>13-10"</u>			
Initial open flow <u>WIW</u> cu. ft. _____ bbls.	<u>9 5/8</u>			
Final production _____ cu. ft. per day _____ bbls.	<u>8 5/8</u>			
Well open _____ hrs. before test _____ RP.	<u>7</u>	<u>218</u>	<u>218</u>	<u>90 sks.</u>
Well treatment details:	<u>5 1/2</u>			
	<u>4 1/2</u>	<u>1979</u>	<u>979</u>	<u>60 sks.</u>
	<u>3</u>			
	<u>2</u>			
	Liners Used _____			

Attach copy of cementing record.

Fractured: 9/28/83 w/250 gls. 15% HCL, 160 bbls. 20# gel, 1500# 20/40 sd

Perf: 1912-1928/16H

Coal was encountered at \_\_\_\_\_ Feet \_\_\_\_\_ Inches  
Fresh water: \_\_\_\_\_ Feet \_\_\_\_\_ Salt Water \_\_\_\_\_  
Producing Sand \_\_\_\_\_ Depth \_\_\_\_\_

RECEIVED  
Office of Oil and Gas  
MAR 16 2015

Formation	Color	Hard or Soft	Top Feet	Bottom Feet	Oil, Gas or Water	Remarks
Silt, Sand, Shale			0	100		WV Department of Environmental Protection
Shale, Silt, Sand			100	1430		
Salt Sand			1430	1588		
Silty Sand			1588	1620		
Salt Sand			1620	1680		
Shale			1680	1706		
Sand			1706	1732		
Big Lime			1732	1772		
Blue Monday			1772	1778		
Pencil Cave			1778	1795		
Big Lime			1795	1900		
Big Injun			1900	1932		
Pocono Shale			1932	1991		
Total Depth				1991		

06/19/2015

1) Date: 1/20/2015  
2) Operator's Well Number  
W.M. Looney # 39  
3) API Well No.: 47 - 087 - 3781 P

**STATE OF WEST VIRGINIA**  
**DEPARTMENT OF ENVIRONMENTAL PROTECTION, OFFICE OF OIL AND GAS**  
**NOTICE OF APPLICATION TO PLUG AND ABANDON A WELL**

4) Surface Owner(s) to be served:	5) (a) Coal Operator
(a) Name <u>Triad Hunter, LLC</u>	Name <u>N/A</u>
Address <u>125 Putnam Street</u>	Address _____
<u>Marietta, Ohio 45750</u>	_____
(b) Name _____	(b) Coal Owner(s) with Declaration
Address _____	Name <u>N/A</u>
_____	Address _____
_____	_____
(c) Name _____	Name _____
Address _____	Address _____
_____	_____
6) Inspector <u>Ed Gainer</u>	(c) Coal Lessee with Declaration
Address <u>P.O. Box 821</u>	Name <u>N/A</u>
<u>Spencer, WV 25276</u>	Address _____
Telephone <u>(304) 389-7582</u>	_____

**TO THE PERSONS NAMED ABOVE:** You should have received this Form and the following documents:

- (1) The application to Plug and Abandon a Well on Form WW-4B, which sets out the parties involved in the work and describes the well its and the plugging work order; and
- (2) The plat (surveyor's map) showing the well location on Form WW-6.

The reason you received these documents is that you have rights regarding the application which are summarized in the instructions on the reverses side. However, you are not required to take any action at all.

Take notice that under Chapter 22-6 of the West Virginia Code, the undersigned well operator proposes to file or has filed this Notice and Application and accompanying documents for a permit to plug and abandon a well with the Chief of the Office of Oil and Gas, West Virginia Department of Environmental Protection, with respect to the well at the location described on the attached Application and depicted on the attached Form WW-6. Copies of this Notice, the Application, and the plat have been mailed by registered or certified mail or delivered by hand to the person(s) named above (or by publication in certain circumstances) on or before the day of mailing or delivery to the Chief.

Well Operator Triad Hunter, LLC  
 By: Rocky Roberts  
 Its: Senior V.P. Appalachian Operations  
 Address 125 Putnam Street  
Marietta, Ohio 45750  
 Telephone (740) 374-2940

**RECEIVED**  
**Office of Oil and Gas**  
**MAR 16 2015**

Subscribed and sworn before me this 22nd day of January, 2015  
Elizabeth R. Tesay Notary Public  
 My Commission Expires 2-29-16

WV Department of Environmental Protection  
 My Commission Expires 2-29-16

**Oil and Gas Privacy Notice**

The Office of Oil and Gas processes your personal information, such as name, address and phone number, as a part of our regulatory duties. Your personal information may be disclosed to other State agencies or third parties in the normal course of business or as needed to comply with statutory or regulatory requirements, including Freedom of Information Act requests. Our office will appropriately secure your personal information. If you have any questions about our use of your personal information, please contact DEP's Chief Privacy Officer at [depprivacyoffier@wv.gov](mailto:depprivacyoffier@wv.gov).

**SURFACE OWNER WAIVER**

Operator's Well  
Number

W.M. Looney # 39

**INSTRUCTIONS TO SURFACE OWNERS NAMED ON PAGE WW4-A**

The well operator named on page WW-4A is applying for a permit from the State to plug and abandon a well. (Note: If the surface tract is owned by more than three persons, then these materials were served on you because your name appeared on the Sheriff's tax ticket on the land or because you actually occupy the surface tract. In either case, you may be the only owner who will actually receive these materials.) See Chapter 22 of the West Virginia Code. Well work permits are valid for 24 months. If you do not own any interest in the surface tract, please forward these materials to the true owner immediately if you know who it is. Also, please notify the well operator and the Office of Oil and Gas.

**NOTE: YOU ARE NOT REQUIRED TO FILE ANY COMMENT.**

**WHERE TO FILE COMMENTS AND OBTAIN ADDITIONAL INFORMATION:**

Chief, Office of Oil and Gas  
Department of Environmental Protection  
601 57<sup>th</sup> St. SE  
Charleston, WV 25304  
(304) 926-0450

**Time Limits and methods for filing comments.** The law requires these materials to be served on or before the date the operator files his Application. You have **FIVE (5) DAYS** after the filing date to file your comments. Comments must be filed in person or received in the mail by the Chief's office by the time stated above. You may call the Chief's office to be sure of the date. Check with your postmaster to ensure adequate delivery time or to arrange special expedited handling. If you have been contacted by the well operator and you have signed a "voluntary statement of no objection" to the planned work described in these materials, then the permit may be issued at any time.

**Comments must be in writing.** Your comments must include your name, address and telephone number, the well operator's name and well number and the approximate location of the proposed well site including district and county from the application. You may add other documents, such as sketches, maps or photographs to support your comments.

The Chief has the power to deny or condition a well work permit based on comments on the following grounds:

- 1) The proposed well work will constitute a hazard to the safety of persons.
- 2) The soil erosion and sediment control plan is not adequate or effective;
- 3) Damage would occur to publicly owned lands or resources;
- 4) The proposed well work fails to protect fresh water sources or supplies;
- 5) The applicant has committed a substantial violation of a previous permit or a substantial violation of one or more of the rules promulgated under Chapter 22, and has failed to abate or seek review of the violation...".

If you want a copy of the permit as it is issued or a copy of the order denying the permit, you should request a copy from the Chief.

**VOLUNTARY STATEMENT OF NO OBJECTION**

I hereby state that I have read the instructions to surface owners and that I have received copies of a Notice and Application For A Permit To Plug And Abandon on Forms WW-4A and WW-4B, and a survey plat.

I further state that I have no objection to the planned work described in these materials, and I have no objection to a permit being issued on those materials.  
FOR EXECUTION BY A NATURAL PERSON  
ETC.

FOR EXECUTION BY A CORPORATION,

RECEIVED  
Office of Oil and Gas  
MAR 16 2015

WV Department of  
Environmental Protection

_____	Date _____	Name _____
Signature		By _____
		Its _____
		_____
		Date _____

Signature

Date  
06/19/2015

STATE OF WEST VIRGINIA  
DEPARTMENT OF ENVIRONMENTAL PROTECTION  
OFFICE OF OIL AND GAS

CONSTRUCTION AND RECLAMATION PLAN AND SITE REGISTRATION APPLICATION FORM  
GENERAL PERMIT FOR OIL AND GAS PIT WASTE DISCHARGE

Operator Name Triad Hunter, LLC OP Code 4944494833

Watershed Trace Fork Quadrangle Tariff

Elevation 878.5' GL County Roane District Smithfield

Description of anticipated Pit Waste: oil, saltwater, and freshwater

Will a synthetic liner be used in the pit? "No Pit"

Proposed Disposal Method For Treated Pit Wastes:

- Land Application
- Underground Injection ( UIC Permit Number \_\_\_\_\_ )
- Reuse (at API Number \_\_\_\_\_ )
- Off Site Disposal (Supply form WW-9 for disposal location)
- Other (Explain Fluids collected in surface tank and hauled to Ovapa Injection Facility.)

Proposed Work For Which Pit Will Be Used:

- Drilling
- Workover
- Other (Explain \_\_\_\_\_)
- Swabbing
- Plugging

I certify that I understand and agree to the terms and conditions of the GENERAL WATER POLLUTION PERMIT issued on August 1, 2005, by the Office of Oil and Gas of the West Virginia Department of Environmental Protection. I understand that the provisions of the permit are enforceable by law. Violations of any term or condition of the general permit and/or other applicable law or regulation can lead to enforcement action.

I certify under penalty of law that I have personally examined and am familiar with the information submitted on this application form and all attachments thereto and that, based on my inquiry of those individuals immediately responsible for obtaining the information, I believe that the information is true, accurate, and complete. I am aware that there are significant penalties for submitting false information, including the possibility of fine or imprisonment.

Company Official Signature [Signature]

Company Official (Typed Name) Rocky Roberts

Company Official Title Senior V.P. Appalachian Operations

Subscribed and sworn before me this 22nd day of January, 20 15

Elizabeth R. Teby  
Notary Public

My commission expires 2-29-16



RECEIVED  
Office of Oil and Gas

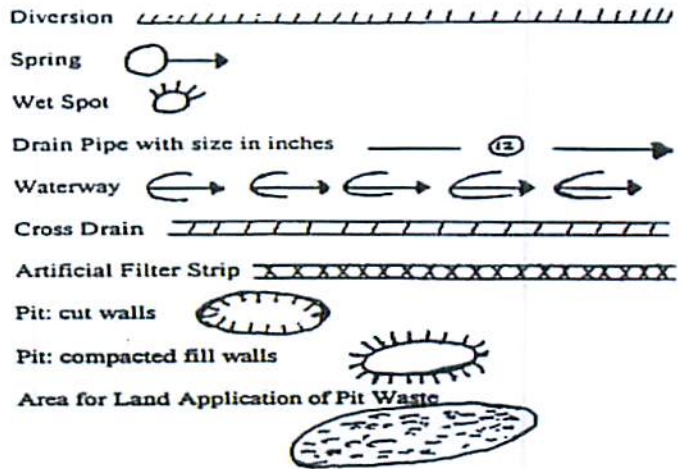

MAR 16 2015

Notary Public  
Elizabeth R. Teby  
In and For The State of Ohio  
My Commission Expires  
2-29-16



87-3781P

**LEGEND**



Proposed Revegetation Treatment: Acres Disturbed one (1) Prevegetation pH 5.5  
 Lime Two (2) Tons/acre or to correct to pH 6.5  
 Fertilizer (10-20-20 or equivalent) 500 lbs/acre (500 lbs minimum)  
 Mulch (50 bales) 2.5 Tons/acre

Seed Mixtures

Seed Type	Area I lbs/acre	Area II lbs/acre
Orchard Grass	30%	
Rye (Annual & BT)	35%	
Timothy (Climax)	25%	
Clover (Med. Red)	10%	

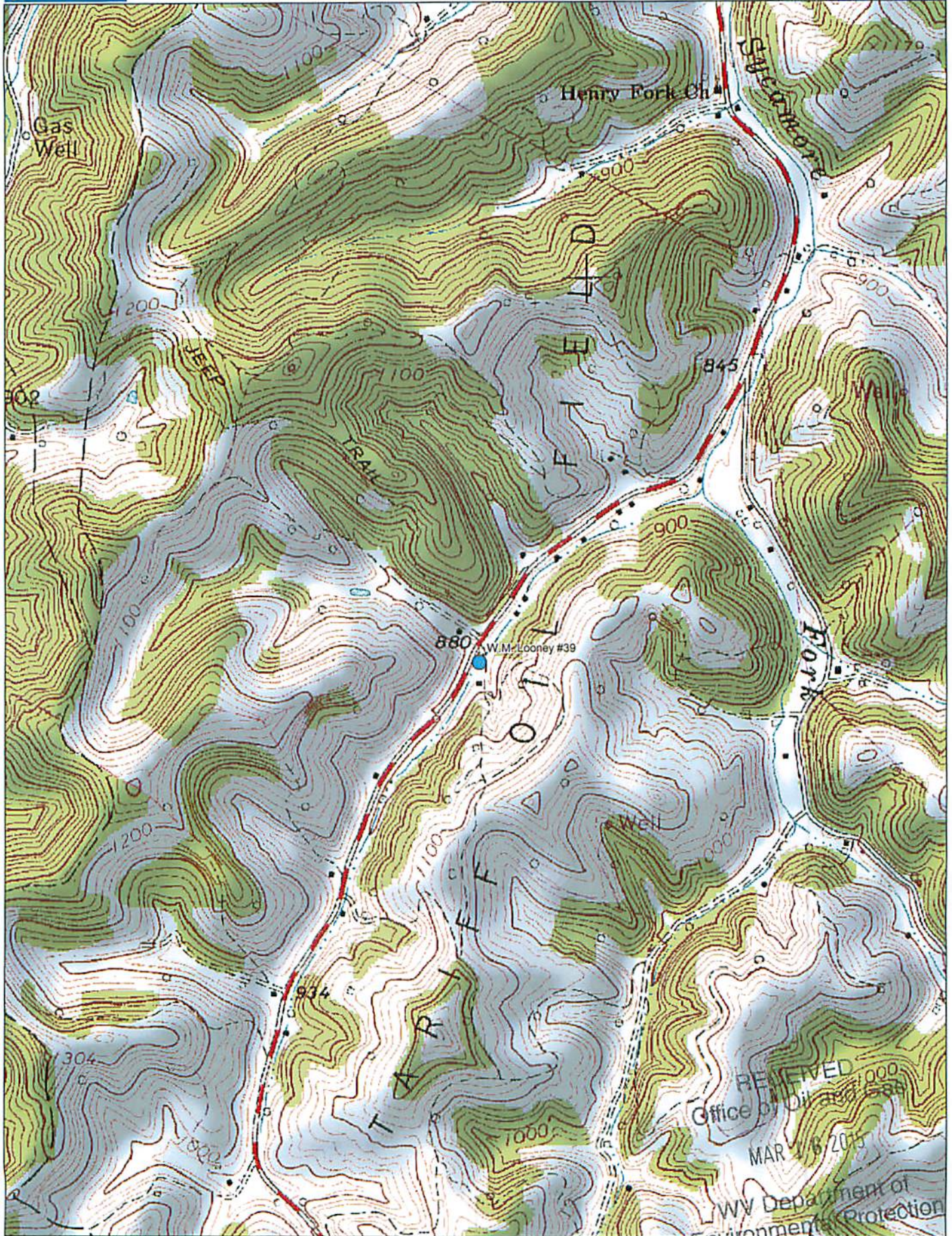
Attach:  
 Drawing(s) of road, location, pit and proposed area for land application.

Photocopied section of involved 7.5' topographic sheet.

Plan Approved by: [Signature]  
 Comments: \_\_\_\_\_

RECEIVED  
 Office of Oil and Gas  
 MAR 16 2015

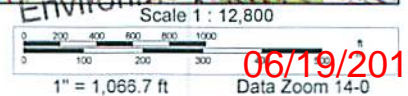
Title: Inspector Date: 3/9/15 WV Department of Environmental Protection  
 Field Reviewed? ( ) Yes (X) No



Data use subject to license.

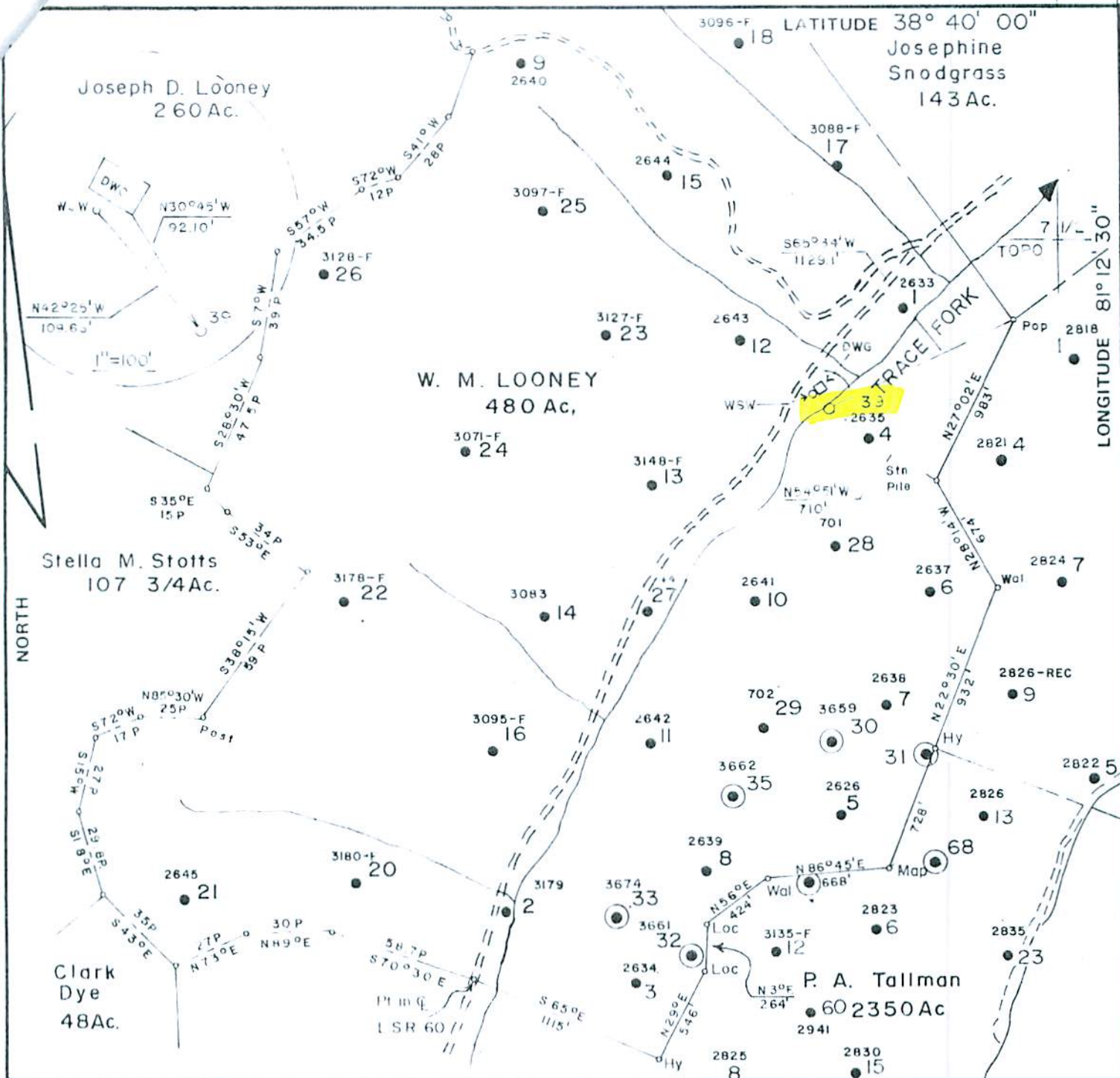
© DeLorme. XMap® 7.

www.delorme.com



06/19/2015

Data Zoom 14-0




FILE NO. 425  
 MAP 72 SQS S54 W35  
 SCALE 1" = 800'  
 MINIMUM DEGREE OF ACCURACY 1" IN 200'  
 PROVEN SOURCE OF ELEVATION W. M. LOONEY 30' 1072.63'

I THE UNDERSIGNED, HEREBY CERTIFY THAT THIS PLAT IS CORRECT TO THE BEST OF MY KNOWLEDGE AND BELIEF AND SHOWS ALL THE INFORMATION REQUIRED BY LAW AND THE REGULATIONS ISSUED AND PRESCRIBED BY THE DEPARTMENT OF MINES.  
 (SIGNED) *Curtis A. Lucas*  
 CURTIS A. LUCAS LLS 275

PLACE SEAL HERE

(1) DENOTES LOCATION OF WELL ON UNITED STATES TOPOGRAPHIC MAPS  
 FORM IV 6 (8 78)  
 WELL TYPE: OIL \_\_\_ GAS \_\_\_ LIQUID INJECTION \_\_\_ WASTE DISPOSAL \_\_\_  
 (IF "GAS,") PRODUCTION \_\_\_ STORAGE \_\_\_ DEEP \_\_\_ SHALLOW \_\_\_  
 LOCATION: ELEVATION 978.52 WATER SHED TRACE FORK  
 DISTRICT SMITHFIELD COUNTY ROANE  
 QUADRANGLE TARIFF 7 1/2'  
 SURFACE OWNER PENNZOIL ACREAGE 37.9 ac.  
 OIL & GAS ROYALTY OWNER KEITH CRIHFIELD LEASE NO. 60218-50  
 PROPOSED WORK: DRILL  CONVERT \_\_\_ DRILL DEEPER \_\_\_ REDRILL \_\_\_ FRACTURE OR STIMULATE \_\_\_ PLUG OFF OLD FORMATION \_\_\_ PERFORATE NEW FORMATION \_\_\_ OTHER PHYSICAL CHANGE IN WELL (SPECIFY) \_\_\_  
 PLUG AND ABANDON \_\_\_ CLEAN OUT AND REPLUG \_\_\_  
 TARGET FORMATION BIG INJUN ESTIMATED DEPTH 1942'  
 WELL OPERATOR PENNZOIL COMPANY DESIGNATED AGENT JAMES A. CREWS  
 ADDRESS P. O. BOX 1588 ADDRESS P. O. BOX 1588  
 PARKERSBURG, W. V. 26101 PARKERSBURG, W. V. 26101



STATE OF WEST VIRGINIA  
 DEPARTMENT OF MINES  
 OIL AND GAS DIVISION

DATE JUNE 6, 1983  
 FARM W. M. LOONEY NO. 39  
 API WELL NO. 47 087  
 STATE \_\_\_\_\_ COUNTY \_\_\_\_\_ PERMIT \_\_\_\_\_

**RECEIVED**  
 Office of Oil and Gas  
 MAR 16 2015  
 WV Department of Environmental Protection

LEASE ACREAGE 480 ac. 06/19/2015

WW-7  
8-30-06



West Virginia Department of Environmental Protection  
Office of Oil and Gas  
**WELL LOCATION FORM: GPS**

API: 47-087-03781 P WELL NO.: 39

FARM NAME: W.M. Looney

RESPONSIBLE PARTY NAME: Triad Hunter, LLC

COUNTY: Roane DISTRICT: Smithfield

QUADRANGLE: Tariff

SURFACE OWNER: Triad Hunter, LLC

ROYALTY OWNER: TUW Anna Lee Collins

UTM GPS NORTHING: 4278864

UTM GPS EASTING: 481621 GPS ELEVATION: 938

The Responsible Party named above has chosen to submit GPS coordinates in lieu of preparing a new well location plat for a plugging permit or assigned API number on the above well. The Office of Oil and Gas will not accept GPS coordinates that do not meet the following requirements:

- Datum: NAD 1983, Zone: 17 North, Coordinate Units: meters, Altitude: height above mean sea level (MSL) – meters.
- Accuracy to Datum – 3.05 meters
- Data Collection Method:

Survey grade GPS  : Post Processed Differential

Real-Time Differential

Mapping Grade GPS  : Post Processed Differential

Real-Time Differential

- Letter size copy of the topography map showing the well location.

I the undersigned, hereby certify this data is correct to the best of my knowledge and belief and shows all the information required by law and the regulations issued and prescribed by the Office of Oil and Gas.

*Ben Smith*  
Signature

Geologist  
Title

3/17/15  
Date

RECEIVED  
Office of Oil and Gas

MAR 26 2015

West Virginia Department of  
Environmental Protection

06/19/2015

I

Operator: TRIAD HUNTER, LLC  
 API: 8703781  
 WELL No: 39  
 Reviewed by: GCS Date: 6/16/15  
 15 Day End of Comment: 03/24/15

**CHECKLIST FOR FILING A PERMIT**

**Plugging**

- WW-4B
- Inspector signature on WW-4B
- Completion / Well Records of Previous Work
- WW-4A (Notarized)
- ~~Certified Mail Receipts, Waivers, or Affidavits of Personal Service~~
- Surface Owner Waiver
- Coal Owner / Lessee /Operator Waiver
- WW-9 (Page 1) (Notarized)
- Inspector Signature on WW-9 (Optional)
- Topographic Map of location of well
- WW-7

*TRIAD Hunter is  
Surface Owner*

**OR**

- ~~Mylar Plat (Surface owner on plat matches WW-4A)~~
- Bond
- Company is Registered with the SOS
- Worker's Compensation / Unemployment Insurance account is OK
- \$100.00 check (\$0.00 if no pit)