

WW-7
8-30-06



West Virginia Department of Environmental Protection
Office of Oil and Gas
WELL LOCATION FORM: GPS

API: 47-087-03781 P WELL NO.: 39

FARM NAME: W.M. Looney

RESPONSIBLE PARTY NAME: Triad Hunter, LLC

COUNTY: Roane DISTRICT: Smithfield

QUADRANGLE: Tariff

SURFACE OWNER: Triad Hunter, LLC

ROYALTY OWNER: TUW Anna Lee Collins

UTM GPS NORTHING: 4278864

UTM GPS EASTING: 481621 GPS ELEVATION: 938

The Responsible Party named above has chosen to submit GPS coordinates in lieu of preparing a new well location plat for a plugging permit or assigned API number on the above well. The Office of Oil and Gas will not accept GPS coordinates that do not meet the following requirements:

- Datum: NAD 1983, Zone: 17 North, Coordinate Units: meters, Altitude: height above mean sea level (MSL) – meters.
- Accuracy to Datum – 3.05 meters
- Data Collection Method:

Survey grade GPS : Post Processed Differential

Real-Time Differential

Mapping Grade GPS : Post Processed Differential

Real-Time Differential

- Letter size copy of the topography map showing the well location.

I the undersigned, hereby certify this data is correct to the best of my knowledge and belief and shows all the information required by law and the regulations issued and prescribed by the Office of Oil and Gas.

Tom Smith
Signature

Geologist
Title

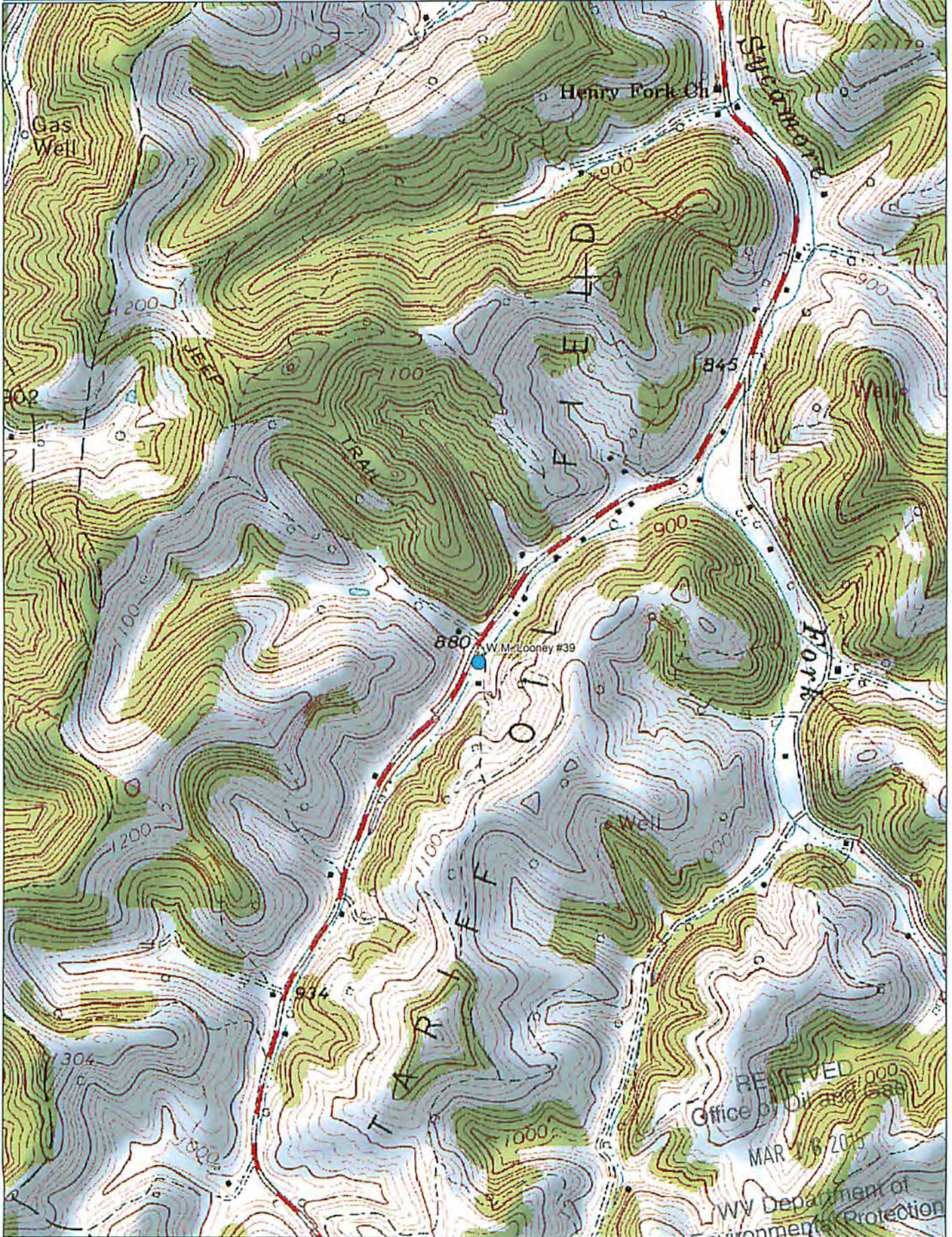
3/17/15
Date

RECEIVED
Office of Oil and Gas

MAR 26 2015

West Virginia Department of
Environmental Protection

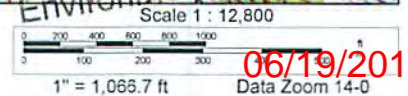
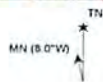
06/19/2015



Data use subject to license.

© DeLorme. XMap® 7.

www.delorme.com



06/19/2015