



---

west virginia department of environmental protection

---

Office of Oil and Gas  
601 57<sup>th</sup> Street, S.E.  
Charleston, WV 25304  
(304) 926-0450  
fax: (304) 926-0452

Harold D. Ward, Cabinet Secretary  
[www.dep.wv.gov](http://www.dep.wv.gov)

Wednesday, June 22, 2022  
WELL WORK PERMIT  
Vertical / Convert

HG ENERGY, LLC  
5260 DUPONT ROAD  
PARKERSBURG, WV 26101

Re: Permit approval for CHARLES MCGRAW 205  
47-087-04748-00-00

This well work permit is evidence of permission granted to perform the specified well work at the location described on the attached pages and located on the attached plat, subject to the provisions of Chapter 22 of the West Virginia Code of 1931, as amended, and all rules and regulations promulgated thereunder, and to any additional specific conditions and provisions outlined in the pages attached hereto. Notification shall be given by the operator to the Oil and Gas Inspector at least 24 hours prior to the construction of roads, locations, and/or pits for any permitted work. In addition, the well operator shall notify the same inspector 24 hours before any actual well work is commenced and prior to running and cementing casing. Spills or emergency discharges must be promptly reported by the operator to 1-800-642-3074 and to the Oil and Gas Inspector.

Please be advised that form WR-35, Well Operators Report of Well Work is to be submitted to this office within 90 days of completion of permitted well work, as should form WR-34 Discharge Monitoring Report within 30 days of discharge of pits, if applicable. Failure to abide by all statutory and regulatory provisions governing all duties and operations hereunder may result in suspension or revocation of this permit and, in addition, may result in civil and/or criminal penalties being imposed upon the operators.

Per 35 CSR 4-5.2.g this permit will expire in two (2) years from the issue date unless permitted well work is commenced. If there are any questions, please feel free to contact me at (304) 926- 0450.

  
James A. Martin  
Chief

Operator's Well Number: CHARLES MCGRAW 205  
Farm Name: SNODGRASS, REVA ET AL  
U.S. WELL NUMBER: 47-087-04748-00-00  
Vertical Convert  
Date Issued: 6/22/2022

Promoting a healthy environment.

06/24/2022

## PERMIT CONDITIONS

West Virginia Code §22-6-11 allows the Office of Oil and Gas to place specific conditions upon this permit. Permit conditions have the same effect as law. Failure to adhere to the specified permit conditions may result in enforcement action.

### CONDITIONS

---

1. If the operator encounters an unanticipated void, or an anticipated void at an unanticipated depth, the operator shall notify the inspector within 24 hours. Modifications to the casing program may be necessary to comply with W. Va. Code §22-6-20, which requires drilling to a minimum depth of thirty feet below the bottom of the void, and installing a minimum of twenty (20) feet of casing. Under no circumstance should the operator drill more than fifty (50) feet below the bottom of the void or install less than twenty (20) feet of casing below the bottom of the void.
2. Pursuant to 35 CSR 4-19.1.a, at the request of the surface owner all water wells or springs within 1000 feet of the proposed well that are actually utilized for human consumption, domestic animals or other general use shall be sampled and analyzed.
3. Pursuant to 35 CSR 4-19.1.c, if the operator is unable to sample and analyze any water well or spring with one thousand (1,000) feet of the permitted well location, the Office of Oil and Gas requires the operator to sample, at a minimum, one water well or spring located between one thousand (1,000) feet and two thousand (2,000) feet of the permitted well location.
4. All pits must be lined with a minimum of 20 mil thickness synthetic liner.
5. In the event of an accident or explosion causing loss of life or serious personal injury in or about the well or while working on the well, the well operator or its contractor shall give notice, stating the particulars of the accident or explosion, to the oil and gas inspector and the Chief within twenty-four (24) hours.
6. During the surface casing and cementing process, in the event cement does not return to the surface, or any other casing string that is permitted to circulate cement to the surface and does not return to the surface, the oil and gas inspector shall be notified within twenty-four (24) hours.
7. Well work activities shall not constitute a hazard to the safety of persons.
8. Operator shall provide the Office of Oil & Gas notification of the date that drilling commenced on this well. Such notice shall be provided by sending an email to [DEPOOGNotify@wv.gov](mailto:DEPOOGNotify@wv.gov) within 30 days of commencement of drilling.



FORM WV-63 (B)  
1/12  
RECEIVED  
MAY 16 2022  
WV Department of  
Environmental Protection



1) Date: 05/05/2022  
 2) Operator's Well No. Charles McGraw 206  
 3) API Well No.: 47 - Roane - 04748  
 State County Permit  
 4) UIC Permit No. 2R0870005AP

STATE OF WEST VIRGINIA  
 NOTICE OF LIQUID INJECTION OR WASTE DISPOSAL WELL WORK PERMIT APPLICATION  
 FOR THE DEPARTMENT OF ENVIRONMENTAL PROTECTION, OFFICE OF OIL AND GAS

5) WELL TYPE: Liquid Injection  / Gas Injection (not storage)  / Waste Disposal   
 6) LOCATION: Elevation: 1120' Watershed: Rush Run  
 District: Smithfield County Roane Quadrangle Looneyville 7.5'  
 7) WELL OPERATOR: HC Energy, LLC 8) DESIGNATED AGENT Diane White  
 Address 5260 Dupont Road Address 5260 Dupont Road  
 Parkersburg, WV 26101 Parkersburg, WV 26101  
 9) OIL & GAS INSPECTOR TO BE NOTIFIED 10) DRILLING CONTRACTOR  
 Name Joe Taylor Name  
 Address 1478 Claylick Road Address  
 Ripley, WV 25271

11) PROPOSED WELL WORK Drill  / Drill deeper  / Redrill  / Stimulate   
 Plug off old formation  / Perforate new formation  / Convert   
 Other physical change in well (specify) Convert from producer to liquid injection well and stimulate

12) GEOLOGIC TARGET FORMATION Big Injun Depth 2396' Feet (top) to 2406' Feet (bottom)

13) Estimated Depth of Completed Well, (or actual depth of existing well): 2395' TVD Feet

14) Approximate water strata depths: Fresh NA Feet Salt 1820' Feet

15) Approximate coal seam depths: NA

16) Is coal being mined in the area? Yes No

17) Virgin reservoir pressure in target formation 1250 psig Source Estimated

18) Estimated reservoir fracture pressure 2650 psig (BHFP)

19) MAXIMUM PROPOSED INJECTION OPERATIONS: Volume per hour 25 BBL Bottom hole pressure 2400 psi

20) DETAILED IDENTIFICATION OF MATERIALS TO BE INJECTED, INCLUDING ADDITIVES Fresh water, Produced water, bactericides, and other chemicals as needed to maintain water quality and improve oil recovery.

21) FILTERS (IF ANY) Cartridge filters

22) SPECIFICATIONS FOR CATHODIC PROTECTION AND OTHER CORROSION CONTROL

23) CASING AND TUBING PROGRAM

CASING OR TUBING TYPE	SPECIFICATIONS					FOOTAGE INTERVALS		CEMENT FILL -UP OR SACKS (CU. FT.)	PACKERS
	Size	Grade	Weight per ft.	New	Used	For Drilling	Left In Well		
Conductor	11 5/8"	LS	NA		x	30'	30'		Kinds
Fresh Water	7"	LS	17	x		550'	550'	CTS	Tension
Coal									Sizes
Intermediate									2 3/8" x 4"
Production	4 1/2"	J-55	10.5	x		2540.8'	2540.8'	200 sks	Depths set
Tubing	2 3/8"	J-55	4.7	x		2400'	2400'		2300'
Liners									Perforations 40
									Top Bottom
									2396' 2406'

24) APPLICANT'S OPERATING RIGHTS were acquired from C H McGraw  
 by deed / lease x / other contract / dated 03/18/1910 of record in the  
 Roane County Clerk's office in lease Book 17 Page 570

*[Handwritten Signature]*  
5-12-22

06/24/2022

MAY 16 2022

Page 1 of 4

WR-35  
Rev. 8/23/13

WV Department of  
Environmental Protection

State of West Virginia  
Department of Environmental Protection - Office of Oil and Gas  
Well Operator's Report of Well Work

API 47-087-04748 County ROANE District SMITHFIELD  
 Quad LOONEYVILLE 7.5' Pad Name CHARLES MCGRAW Field/Pool Name CLOVER  
 Farm name SNODGRASS, REVA ET AL Well Number 205  
 Operator (as registered with the OOG) H.G. ENERGY LLC  
 Address 5260 DuPONT ROAD City PARKERSBURG State WV Zip 26101

As Drilled location NAD 83/UTM Attach an as-drilled plat, profile view, and deviation survey  
 Top hole Northing 4,285,358 M Easting 475,291 M  
 Landing Point of Curve Northing \_\_\_\_\_ Easting \_\_\_\_\_  
 Bottom Hole Northing 4,285,120 M Easting 475,300 M

Elevation (ft) 1,110' GL Type of Well  New  Existing Type of Report  Interim  Final  
 Permit Type  Deviated  Horizontal  Horizontal 6A  Vertical Depth Type  Deep  Shallow  
 Type of Operation  Convert  Deepen  Drill  Plug Back  Redrilling  Rework  Stimulate  
 Well Type  Brine Disposal  CBM  Gas  Oil  Secondary Recovery  Solution Mining  Storage  Other \_\_\_\_\_  
 Type of Completion  Single  Multiple Fluids Produced  Brine  Gas  NGL  Oil  Other \_\_\_\_\_  
 Drilled with  Cable  Rotary

Drilling Media Surface hole  Air  Mud  Fresh Water Intermediate hole  Air  Mud  Fresh Water  Brine  
 Production hole  Air  Mud  Fresh Water  Brine  
 Mud Type(s) and Additive(s)  
N/A

Date permit issued 2/1/21 Date drilling commenced N/A Date drilling ceased N/A  
 Date completion activities began 3/3/21 Date completion activities ceased 3/3/21  
 Verbal plugging (Y/N) N Date permission granted \_\_\_\_\_ Granted by \_\_\_\_\_

Please note: Operator is required to submit a plugging application within 5 days of verbal permission to plug

Freshwater depth(s) ft None Open mine(s) (Y/N) depths None  
 Salt water depth(s) ft 1820' Void(s) encountered (Y/N) depths None  
 Coal depth(s) ft None Cavern(s) encountered (Y/N) depths None  
 Is coal being mined in area (Y/N) N

Reviewed by:

06/24/2022



MAY 16 2022

47087047485

WV Department of  
Environmental Protection

Page 2 of 4

WR-35  
Rev. 8/23/13

API 47-087 - 04748 Farm name SNODGRASS, REVA ET AL Well number 205

CASING STRINGS	Hole Size	Casing Size	Depth	New or Used	Grade wt/ft	Basket Depth(s)	Did cement circulate (Y/N) * Provide details below*
Conductor	12 1/4"	11 5/8"	30'	Used	LS		Sand In
Surface	8 3/4"	7"	550'	New	LS	64'	Existing
Coal							
Intermediate 1							
Intermediate 2							
Intermediate 3							
Production	6 1/4"	4 1/2"	2540.8'	New	J-55		Existing
Tubing							
Packer type and depth set:							

Comment Details Circulated Est. 25 sks to surface on 7" surface cement job. Did not circulate to surface on 4 1/2" cement job.

CEMENT DATA	Class/Type of Cement	Number of Sacks	Slurry wt (ppg)	Yield (ft <sup>3</sup> /sks)	Volume (ft <sup>3</sup> )	Cement Top (MD)	WOC (hrs)
Conductor							
Surface	Reg Neat	140	15.6	1.18	165.2	Surface	Existing
Coal							
Intermediate 1							
Intermediate 2							
Intermediate 3							
Production	50:50 Pozmix	115/125	13.2/14.2	1.64/1.27	189/186	344'	Existing
Tubing							

Drillers TD (ft) 2601 Loggers TD (ft) 2592

Deepest formation penetrated Big Injun Plug back to (ft) N/A

Plug back procedure N/A

Kick off depth (ft) 550'

Check all wireline logs run  caliper  density  deviated/directional  induction  
 neutron  resistivity  gamma ray  temperature  sonic

Well cored  Yes  No Conventional Sidewall Were cuttings collected  Yes  No

DESCRIBE THE CENTRALIZER PLACEMENT USED FOR EACH CASING STRING \_\_\_\_\_

20 Centralizers every 88' from bottom on 4 1/2". Centralizer placed mid string on 7"

WAS WELL COMPLETED AS SHOT HOLE  Yes  No DETAILS \_\_\_\_\_

WAS WELL COMPLETED OPEN HOLE?  Yes  No DETAILS \_\_\_\_\_

WERE TRACERS USED  Yes  No TYPE OF TRACER(S) USED \_\_\_\_\_

06/24/2022



WR-35  
Rev. 8/23/13

API 47-087-04748

Farm name SNODGRASS, REVA ET AL

Well number 205

PRODUCING FORMATION(S)	DEPTHS	
Big Injun	2158'- 2178'	TVD 2386'- 2414' MD

RECEIVED  
Office of Oil and Gas  
MAY 16 2022  
WV Department of  
Environmental Protection

Please insert additional pages as applicable.

GAS TEST  Build up  Drawdown  Open Flow OIL TEST  Flow  Pump

SHUT-IN PRESSURE Surface \_\_\_\_\_ psi Bottom Hole \_\_\_\_\_ psi DURATION OF TEST \_\_\_\_\_ hrs

OPEN FLOW Gas \_\_\_\_\_ mcfpd Oil \_\_\_\_\_ bpd NGL \_\_\_\_\_ bpd Water \_\_\_\_\_ bpd GAS MEASURED BY  Estimated  Orifice  Pilot

LITHOLOGY/ FORMATION	TOP DEPTH IN FT NAME TVD	BOTTOM DEPTH IN FT TVD	TOP DEPTH IN FT MD	BOTTOM DEPTH IN FT MD	DESCRIBE ROCK TYPE AND RECORD QUANTITY AND TYPE OF FLUID (FRESHWATER, BRINE, OIL, GAS, H <sub>2</sub> S, ETC)
Sand/Shale	0	994	0	996	
Sand	994	1098	996	1102	
Shale	1098	1183	1102	1190	
Sand	1183	1374	1190	1386	
Shale	1374	1686	1386	1736	
Sand	1686	1993	1736	2152	
Little Lime	1993	2007	2152	2172	
Pencil Cave	2007	2015	2172	2184	
Big Lime	2015	2132	2184	2350	
Keener	2132	2158	2350	2386	
Big Injun	2158	2178	2386	2414	Drilled directional S 6° E a distance of 728'
Shale	2178	2305	2414	2601	
TD	2305		2601		

Please insert additional pages as applicable.

Drilling Contractor Decker Drilling  
Address 11565 State Route 676 City Vincent State OH Zip 45784

Logging Company Weatherford International  
Address 777 North River Avenue City Weston State WV Zip 26452

Cementing Company Universal Services  
Address Hall Rd City Buckhannon State WV Zip 26201

Stimulating Company Producers Service Corp.  
Address 109 South Graham Street City Zanesville State OH Zip 43701

Please insert additional pages as applicable.

Completed by Roger Heldman Telephone 304-420-1107  
Signature *[Signature]* Title Operations Manager Date 3/8/21

Submittal of Hydraulic Fracturing Chemical Disclosure Information Attach copy of FRACFOCUS Registry

*[Signature]*  
06/24/2022



FORM WW-3 RECEIVED  
Office of Oil and Gas  
1/12  
MAY 16 2022  
WV Department of  
Environmental Protection



1) Date: May 5, 2022  
2) Operator's Well No. Charles McGraw 205  
3) API Well No.: 47 - 087 - 04748  
State County Permit  
4) UIC Permit No. 2R08700005AP

STATE OF WEST VIRGINIA  
NOTICE OF LIQUID INJECTION OF WASTE DISPOSAL WELL WORK PERMIT APPLICATION  
FOR THE DEPARTMENT OF ENVIRONMENTAL PROTECTION, OFFICE OF OIL AND GAS,

5) Surface Owner(S) To Be Served  
(a) Name Ed Asbury  
Address 5345 Laguna Vista Drive  
Melbourne, FL 32934  
(b) Name  
Address  
(c) Name  
Address  
6) Inspector Joe Taylor  
Address 1478 Claylick Road  
Ripley, WV 25271  
Telephone 304-380-7468  
7) (a) Coal Operator  
Name NA  
Address  
7) (b) Coal Owner(S) With Declaration Of Record  
Name NA  
Address  
7) (c) Coal Lessee with Declaration Of Record  
Name NA  
Address

TO THE PERSONS NAMED ABOVE: You should have received this form and the following documents

- (1) The Application For A Liquid Injection or Waste Disposal Well Work Permit on Form WW-3(B), which sets out the parties involved in the drilling or other work;
- (2) The plat (surveyor's map) showing the well location on Form WW-6; and
- (3) The Construction and Reclamation Plan on Form WW-9 (unless the well work is only to plug a well), which sets out the plan for erosion and sediment control and for reclamation for the site and access road.

The date proposed for the first injection or waste disposal is \_\_\_\_\_ 20 22 .

THE REASON YOU HAVE RECEIVED THESE DOCUMENTS IS THAT YOU HAVE RIGHTS REGARDING THE APPLICATION WHICH ARE SUMMARIZED IN THE "INSTRUCTIONS" ON THE REVERSE SIDE OF THE COPY OF THE APPLICATION [(FORM WW-3(B))] DESIGNATED TO YOU. HOWEVER YOU ARE NOT REQUIRED TO TAKE ACTION AT ALL.

Take notice that under Chapter 22-6 of the West Virginia Code, the undersigned well operator proposes to file or has filed this Notice and Application and accompanying documents for a Well Work Permit with the Chief of the Office of Oil and Gas, West Virginia Department of Environmental Protection, with respect to a well at the location described on the attached Application and depicted on the attached Form WW-6. Copies of this Notice, the Application, the plat, and the Construction and Reclamation Plan have been mailed by registered or certified mail or delivered by hand to the person(s) named above (or by publication in certain circumstances) on or before the day of the mailing or delivery to the Chief.

The person signing this document shall make the following certification:

"I certify under penalty of law that I have personally examined and am familiar with the information submitted in this document and all attachments and that, based on my inquiry of those individuals immediately responsible for obtaining the information, I believe that the information is true, accurate and complete. I am aware that there are significant penalties for submitting false information, including the possibility of fine and imprisonment.

Well Operator HG Energy, LLC  
Address 5260 Dupont Road  
Parkersburg, WV 26101  
By: Diane White  
Its: Agent  
Signature: Diane White



47087047483

RECEIVED  
Office of Oil and Gas  
MAY 16 2022  
WV Department of  
Environmental Protection

7019 1640 0000 049T 6T02

<b>U.S. Postal Service™</b>	
<b>CERTIFIED MAIL® RECEIPT</b>	
<i>Domestic Mail Only</i>	
For delivery information, visit our website at <a href="http://www.usps.com">www.usps.com</a> ™.	
<b>OFFICIAL USE</b>	
Certified Mail Fee	\$ _____
Extra Services & Fees (check box, add fee as appropriate)	
<input type="checkbox"/> Return Receipt (hardcopy)	\$ _____
<input type="checkbox"/> Return Receipt (electronic)	\$ _____
<input type="checkbox"/> Certified Mail Restricted Delivery	\$ _____
<input type="checkbox"/> Adult Signature Required	\$ _____
<input type="checkbox"/> Adult Signature Restricted Delivery	\$ _____
Postage	\$ _____
Total Postage and Fees	\$ _____
Sent To	Ed Asbury
Street and Apt. No., or PO Box No.	5343 Laguna Vista Drive
City, State, ZIP+4®	Melbourne FL 32934
PS Form 3800, April 2015 PSN 7530-02-000-9047 See Reverse for Instructions	



CM 205C

06/24/2022



**HG Energy, LLC**  
5260 Dupont Road  
Parkersburg, WV 26101  
(304) 420-1100 - Office  
(304) 863-3172 - Fax

4708704748S

RECEIVED  
Office of Oil and Gas

MAY 16 2022

WV Department of  
Environmental Protection

May 5, 2022

Ed Asbury  
5345 Laguna Vista Drive  
Melbourne, FL 32934

RE: Charles McGraw No. 205  
Smithfield District, Roane County  
West Virginia

Dear Landowner:

Enclosed are copies of various application papers that we have filed with the West Virginia Department of Environmental Protection (WVDEP), Office of Oil and Gas. A well work permit is being requested for the above-referenced well.

Pursuant to WV Code Chapter 22B, Article 6, you are receiving copies of this correspondence because the well or other anticipated disturbance is located on your surface property. Your rights as a landowner are detailed in the enclosed permit application papers.

No action on your part is required. If you have any questions or comments regarding this application, you may call this office at (304) 420-1119.

Very truly yours,

*Diane White*

Diane C. White

Enclosures

06/24/2022



WW-2A / 3A Surface Waiver

SURFACE OWNER WAIVER

County Roane

Operator  
Operator well number

HG Energy, LLC  
Charles McGraw 205

**INSTRUCTIONS TO SURFACE OWNERS NAMED ON PAGE WW2-A / 3A**

The well operator named on page WW-2A / 3A is applying for a permit from the State to do oil or gas well work. (Note: If the surface tract is owned by more than three persons, then these materials were served on you because your name appeared on the Sheriff's tax ticket on the land or because you actually occupy the surface tract. In either case, you may be the only owner who will actually receive these materials.) See Chapter 22 of the West Virginia Code. Well work permits are valid for 24 months. If you do not own any interest in the surface tract, please forward these materials to the true owner immediately if you know who it is. Also, please notify the well operator and the Office of Oil and Gas.

**NOTE: YOU ARE NOT REQUIRED TO FILE ANY COMMENT.**

**WHERE TO FILE COMMENTS AND OBTAIN ADDITIONAL INFORMATION:**

Chief, Office of Oil and Gas  
Department of Environmental Protection  
601 57<sup>th</sup> St. SE  
Charleston, WV 25304  
(304) 926-0450

**Time Limits and methods for filing comments.** The law requires these materials to be served on or before the date the operator files his Application. You have **FIFTEEN (15) DAYS** after the filing date to file your comments. Comments must be filed in person or received in the mail by the Chief's office by the time stated above. You may call the Chief's office to be sure of the date. Check with your postmaster to ensure adequate delivery time or to arrange special expedited handling. If you have been contacted by the well operator and you have signed a "voluntary statement of no objection" to the planned work described in these materials, then the permit may be issued at any time.

**Comments must be in writing.** Your comments must include your name, address and telephone number, the well operator's name and well number and the approximate location of the proposed well site including district and county from the application. You may add other documents, such as sketches, maps or photographs to support your comments.

The Chief has the power to deny or condition a well work permit based on comments on the following grounds:

- 1) The proposed well work will constitute a hazard to the safety of persons.
- 2) The soil erosion and sediment control plan is not adequate or effective;
- 3) Damage would occur to publicly owned lands or resources;
- 4) The proposed well work fails to protect fresh water sources or supplies;
- 5) The applicant has committed a substantial violation of a previous permit or a substantial violation of one or more of the rules promulgated under Chapter 22, and has failed to abate or seek review of the violation..."

**If you want a copy of the permit as it is issued or a copy of the order denying the permit, you should request a copy from the Chief.**

**List of Water Testing Laboratories.** The Office maintains a list of water testing laboratories which you can hire to test your water to establish water quality prior to and after drilling. Contact the Chief to obtain a copy.

**VOLUNTARY STATEMENT OF NO OBJECTION**

I hereby state that I have read the instructions to surface owners and that I have received copies of a Notice and Application for a Well Work Permit on Form WW2-A / 3A, and attachments consisting of pages 1 through \_\_\_ including a work order on Form WW-2B / 3A, a survey plat, and a soil and erosion plan, all for proposed well work on my surface land as described therein.

I further state that I have no objection to the planned work described in these materials, and I have no objection to a permit being issued on those materials.

FOR EXECUTION BY A NATURAL PERSON

FOR EXECUTION BY A CORPORATION, ETC.

\_\_\_\_\_  
Signature  
04748  
\_\_\_\_\_  
Date

\_\_\_\_\_  
Company Name  
By  
Its  
\_\_\_\_\_  
Date

Print Name

Signature

Date

RECEIVED  
Office of Oil and Gas  
**MAY 16 2022**  
WVA Department of  
Environmental Protection

06/24/2022

RECEIVED  
Office of Oil and Gas  
(2/15)  
MAY 16 2022  
WV Department of  
Environmental Protection

4708704748

API Number 47 - 87 - 04748  
Operator's Well No. Charles McGraw 205

STATE OF WEST VIRGINIA  
DEPARTMENT OF ENVIRONMENTAL PROTECTION  
OFFICE OF OIL AND GAS

FLUIDS/ CUTTINGS DISPOSAL & RECLAMATION PLAN

Operator Name HG Energy, LLC OP Code 494497948

Watershed (HUC 10) Rush Run Quadrangle Looneyville 7.5'

Do you anticipate using more than 5,000 bbls of water to complete the proposed well work? Yes  No

Will a pit be used? Yes  No

If so, please describe anticipated pit waste: NA

Will a synthetic liner be used in the pit? Yes  No  If so, what ml.? \_\_\_\_\_

Proposed Disposal Method For Treated Pit Wastes:

- Land Application
- Underground Injection ( UIC Permit Number \_\_\_\_\_ )
- Reuse (at API Number \_\_\_\_\_ )
- Off Site Disposal (Supply form WW-9 for disposal location)
- Other (Explain No waste anticipated, should there be any fluids they'll be hauled for off site disposal)

Will closed loop system be used? If so, describe: No

Drilling medium anticipated for this well (vertical and horizontal)? Air, freshwater, oil based, etc. NA

-If oil based, what type? Synthetic, petroleum, etc. NA

Additives to be used in drilling medium? NA

Drill cuttings disposal method? Leave in pit, landfill, removed offsite, etc. NA

-If left in pit and plan to solidify what medium will be used? (cement, lime, sawdust) NA

-Landfill or offsite name/permit number? NA

Permittee shall provide written notice to the Office of Oil and Gas of any load of drill cuttings or associated waste rejected at any West Virginia solid waste facility. The notice shall be provided within 24 hours of rejection and the permittee shall also disclose where it was properly disposed.

I certify that I understand and agree to the terms and conditions of the GENERAL WATER POLLUTION PERMIT issued on August 1, 2005, by the Office of Oil and Gas of the West Virginia Department of Environmental Protection. I understand that the provisions of the permit are enforceable by law. Violations of any term or condition of the general permit and/or other applicable law or regulation can lead to enforcement action.

I certify under penalty of law that I have personally examined and am familiar with the information submitted on this application form and all attachments thereto and that, based on my inquiry of those individuals immediately responsible for obtaining the information, I believe that the information is true, accurate, and complete. I am aware that there are significant penalties for submitting false information, including the possibility of fine or imprisonment.

Company Official Signature Diane White

Company Official (Typed Name) Diane White

Company Official Title Agent


*[Handwritten Signature]*  
5-12-22

Subscribed and sworn before me this 5th day of May, 2022

*[Handwritten Signature]*

Notary Public

My commission expires 11/2/2026



06/24/2022



HG Energy, LLC

Proposed Revegetation Treatment: Acres Disturbed 0.5 Prevegetation pH \_\_\_\_\_

Lime 3 Tons/acre or to correct to pH 6.5

Fertilizer type 10-20-20

Fertilizer amount 500 lbs/acre

Mulch Straw 2 Tons/acre

RECEIVED  
Office of Oil and Gas  
MAY 16 2022  
WV Department of  
Environmental Protection

Seed Mixtures

Temporary		Permanent	
Seed Type	lbs/acre	Seed Type	lbs/acre
Tall Fescue	40	Tall Fescue	40
Ladino Clover	5	Ladino Clover	5

\*\* Sediment Control Plan will be in effect at all times \*\*

Attach:

Drawing(s) of road, location, pit and proposed area for land application (unless engineered plans including this info have been provided)

Photocopied section of involved 7.5' topographic sheet.

Plan Approved by: See Taylor

Comments: \_\_\_\_\_

\_\_\_\_\_

\_\_\_\_\_

\_\_\_\_\_

\_\_\_\_\_

\_\_\_\_\_

Title: COG Inspector

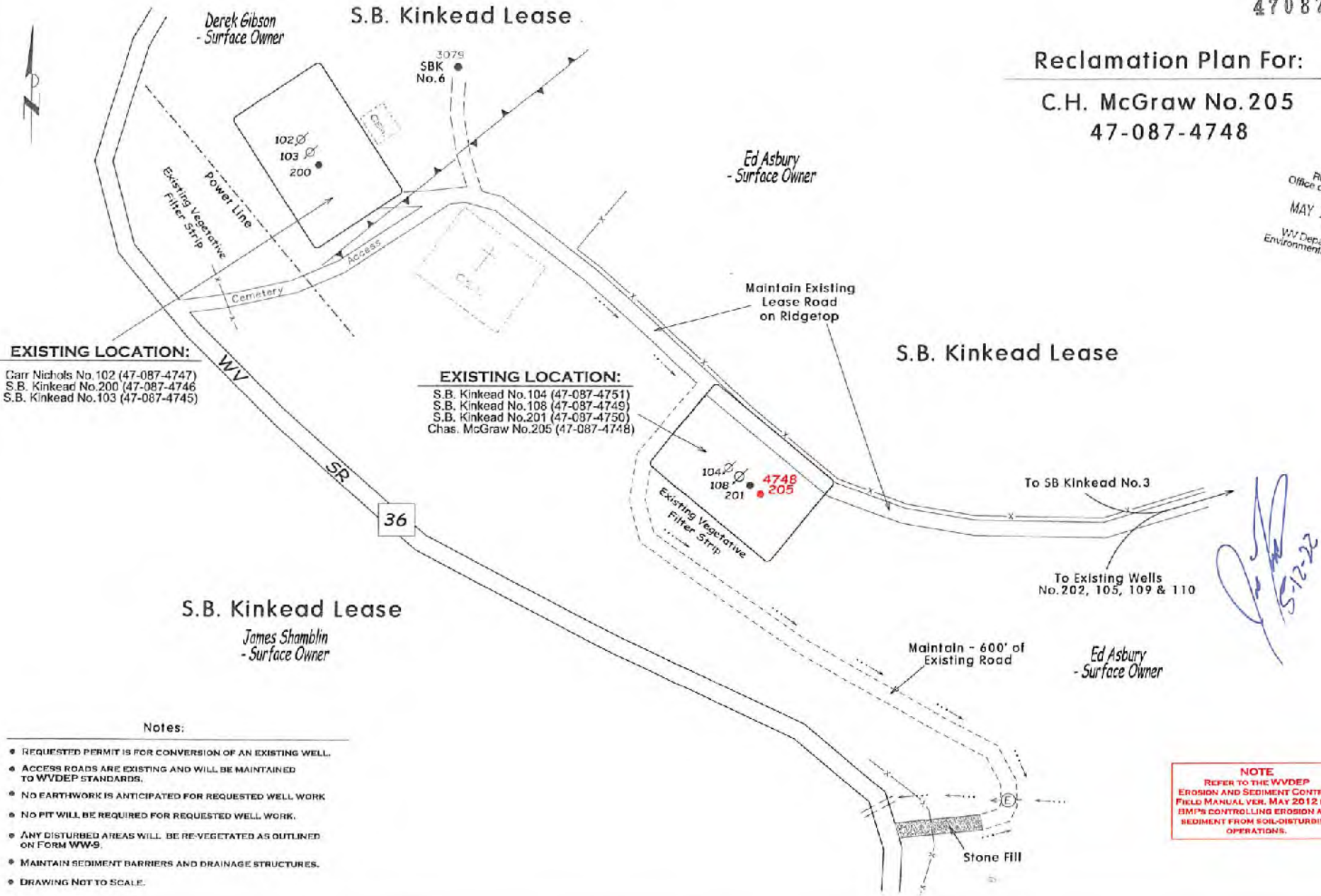
Date: 5-12-22

Field Reviewed?  Yes  No

Reclamation Plan For:

C.H. McGraw No.205  
47-087-4748

RECEIVED  
Office of Oil and Gas  
MAY 16 2022  
WV Department of  
Environmental Protection

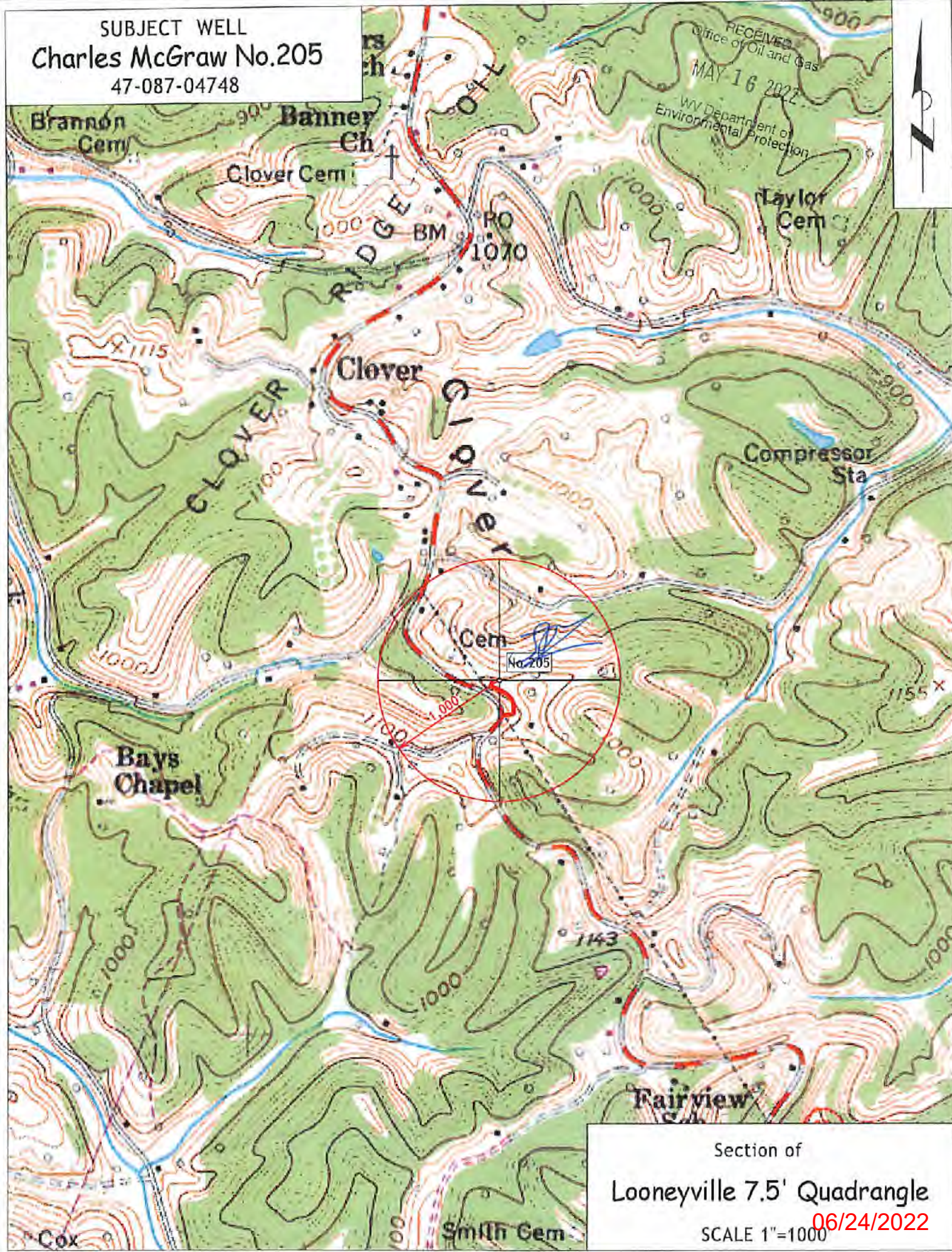




4708704748S

SUBJECT WELL  
Charles McGraw No.205  
47-087-04748

RECEIVED  
Office of Oil and Gas  
MAY 16 2022  
WV Department of  
Environmental Protection



Section of  
Looneyville 7.5' Quadrangle  
SCALE 1"=1000  
06/24/2022







**1 - Well ties and Latitude and Longitude were measured by DGPS (Sub-meter Mapping Grade). Bearings are referenced to UTM Grid North (Zone 17N - NAD 1983).**

**2 - Surface owners and adjacent information obtained from the Roane County Assessor's tax records.**

**3 - No Title Opinion was provided to the Surveyor during this survey. This survey is subject to a complete title Opinion.**

**SURVEY NOTES**

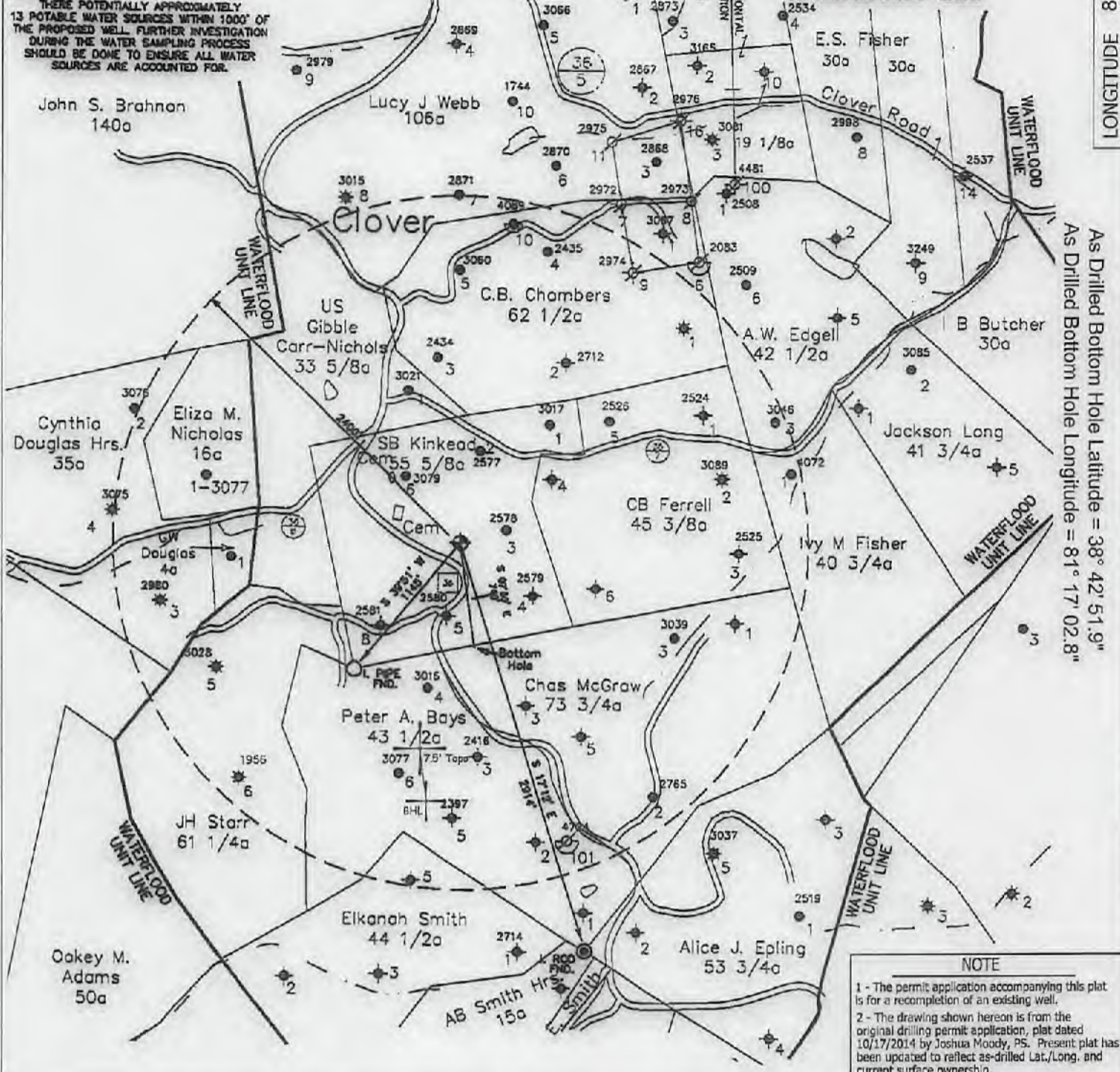
**UTM Coordinates (Zone 17N-NAD 1983)**

Surface N - 4,285,353 m.  
E - 475,290 m.

Bottom N - 4,285,133 m.  
Hole E - 475,315 m.

**LOCATION REFERENCES**

**MAP OF H.G. ENERGY, LLC - WATERFLOOD UNIT - C MCGRAW 205**



As Drilled Bottom Hole Latitude = 38° 42' 51.9"  
As Drilled Bottom Hole Longitude = 81° 17' 02.8"

**NOTE**

1 - The permit application accompanying this plat is for a completion of an existing well.

2 - The drawing shown hereon is from the original drilling permit application, plat dated 10/17/2014 by Joshua Moody, PS. Present plat has been updated to reflect as-drilled Lat./Long. and current surface ownership.

FILE NO. \_\_\_\_\_

SCALE 1" = 1000'

MINIMUM DEGREE OF ACCURACY \_\_\_\_\_

PROVEN SOURCE OF ELEVATION DGPS Survey  
(Sub-Meter Mapping Grade)

I, THE UNDERSIGNED, HEREBY CERTIFY THAT THIS PLAT IS CORRECT TO THE BEST OF MY KNOWLEDGE AND BELIEF AND SHOWS ALL THE INFORMATION REQUIRED BY LAW AND THE REGULATIONS ISSUED AND PRESCRIBED BY THE DEPARTMENT OF ENVIRONMENTAL PROTECTION.

(SIGNED) *[Signature]*  
TIMOTHY P. ROUSH PS 793



WEST VIRGINIA  
Division of Environmental Protection  
Office of Oil and Gas  
601 57th Street  
Charleston, West Virginia 25301

WELL TYPE: OIL \_\_\_ GAS \_\_\_ LIQUID INJECTION X WASTE DISPOSAL \_\_\_  
(IF "GAS") PRODUCTION \_\_\_ STORAGE \_\_\_ DEEP \_\_\_ SHALLOW \_\_\_

LOCATION: ELEVATION 1,120' WATERSHED Rush Run  
DISTRICT Smithfield COUNTY Roane  
QUADRANGLE Laoneyville 7.5'

SURFACE OWNER Ed Asbury ACREAGE 22 Ac.  
OIL & GAS ROYALTY OWNER George W. Carr et al. LEASE ACREAGE 75 Ac.  
LEASE NO. \_\_\_\_\_

PROPOSED WORK: DRILL \_\_\_ CONVERT \_\_\_ DRILL DEEPER \_\_\_ REDRILL \_\_\_ FRACTURE OR  
STIMULATE X PLUG OFF OLD FORMATION \_\_\_ PERFORATE NEW  
FORMATION \_\_\_ OTHER PHYSICAL CHANGE IN WELL (SPECIFY) Convert to Liquid Injection

PLUG AND ABANDON \_\_\_ CLEAN OUT AND REPLUG \_\_\_  
TARGET FORMATION Big Injun ESTIMATED DEPTH 2,601' MD

WELL OPERATOR HG Energy LLC. DESIGNATED AGENT Diane White  
ADDRESS 5260 DuPont Road ADDRESS 5260 DuPont Road  
Parkersburg, WV 26101 Parkersburg, WV 26101

DATE April 29, 2022  
FARM C.H. McGraw No.205  
API WELL NO. 47 - 087 - 04748 S

06/24/2022







**HG Energy, LLC**  
5260 Dupont Road  
Parkersburg, WV 26101  
(304) 420-1100 - Office  
(304) 863-3172 - Fax

47087047485

RECEIVED  
Office of Oil and Gas

MAY 16 2022

WV Department of  
Environmental Protection

May 5, 2022

Mr. Jeff McLaughlin  
WVDEP  
Division of Oil & Gas  
601 57<sup>th</sup> Street  
Charleston, West Virginia 25304

RE: Charles McGraw No. 205 (API 47-087-04748)  
Smithfield District, Roane County  
West Virginia

Dear Mr. McLaughlin:

Enclosed are the Forms WW-3A, WW-3B, WW-9, mylar of plat, reclamation plan, topo map and copy of the certified mailing receipt for a permit to convert the above-captioned shallow, producing well to an injection well. Our check in the amount of \$550 is attached.

If you have any questions regarding this application, please call me at 304-420-1119 or email at [dwhite@hgenergyllc.com](mailto:dwhite@hgenergyllc.com).

Very truly yours,

*Diane White*

Diane C. White

Enclosures

cc: Ed Asbury – Certified  
Joe Taylor – DEP State Inspector

Check-651640  
Amount- \$550.00  
Date- 05/03/2022

06/24/2022



Stansberry, Wade A &lt;wade.a.stansberry@wv.gov&gt;

---

**Plugging H6A Horizontal Well Work Permit (API: 47-087-04748, 47-087-04750, & 47-087-04777)**

1 message

**Stansberry, Wade A** <wade.a.stansberry@wv.gov>

Wed, Jun 22, 2022 at 11:25 AM

To: Diane White &lt;dwhite@hgeneryllc.com&gt;, "Taylor, Joseph D" &lt;joseph.d.taylor@wv.gov&gt;, Emily Westfall &lt;ewestfall@wvassessor.com&gt;

I have attached a copy of the newly issued well [permit](#) number. This will serve as your copy.




**47-087-04748 - CHARLES MCGRAW 205****47-087-04750 - SB KINKEAD 201****47-087-04777 - C MCGRAW 207**

If you have any questions, then [please](#) contact us here at the Office of Oil and Gas.

Thank you,

**Wade A. Stansberry****Environmental Resource Specialist 3****West Virginia Department of Environmental Protection****Office of Oil & Gas****601 57th St. SE****Charleston, WV 25304****(304) 926-0499 ext. 41115****(304) 926-0452 fax****[Wade.A.Stansberry@wv.gov](mailto:Wade.A.Stansberry@wv.gov)**

---

**4 attachments** **47-087-04777 - Copy.pdf**  
1969K **47-087-04750 - Copy.pdf**  
1934K **47-087-04748 - Copy.pdf**  
1872K **IR-26 Blank.pdf**  
169K**06/24/2022**