



west virginia department of environmental protection

Office of Oil and Gas
601 57th Street SE
Charleston, WV 25304
(304) 926-0450
(304) 926-0452 fax

Earl Ray Tomblin, Governor
Randy C. Huffman, Cabinet Secretary
www.dep.wv.gov

May 06, 2016

WELL WORK PERMIT

Vertical Well

This permit, API Well Number: 47-8704792, issued to HG ENERGY, LLC, is evidence of permission granted to perform the specified well work at the location described on the attached pages and located on the attached plat, subject to the provisions of Chapter 22 of the West Virginia Code of 1931, as amended, and all rules and regulations promulgated thereunder, and to all conditions and provisions outlined in the pages attached hereto. Notification shall be given by the operator to the Oil and Gas Inspector at least 24 hours prior to the construction of roads, locations, and/or pits for any permitted work. In addition, the well operator shall notify the same inspector 24 hours before any actual well work is commenced and prior to running and cementing casing. Spills or emergency discharges must be promptly reported by the operator to 1-800-642-3074 and to the Oil and Gas inspector.

Please be advised that form WR-35, Well Operators Report of Well Work is to be submitted to this office within 90 days completion of permitted well work, as should form WR-34 Discharge Monitoring Report within 30 days of discharge of pits, if applicable. Failure to abide by all statutory and regulatory provisions governing all duties and operations hereunder may result in suspension or revocation of this permit and, in addition, may result in civil and/or criminal penalties being imposed upon the operators.

In addition to the applicable requirements of this permit, and the statutes and rules governing oil and gas activity in WV, this permit may contain specific conditions which must be followed. Permit conditions are attached to this cover letter.

Per 35CSR-4-5.2.g this permit will expire in two (2) years from the issue date unless permitted well work is commenced. If there are any questions, please feel free to contact me at (304) 926-0499 ext. 1654.

James Martin
Chief

Operator's Well No: JACKSON LONG 220
Farm Name: WEBB, PATTY C

API Well Number: 47-8704792

Permit Type: Vertical Well

Date Issued: 05/06/2016

Promoting a healthy environment.

05/06/2016

PERMIT CONDITIONS

West Virginia Code §22-6-11 allows the Office of Oil and Gas to place specific conditions upon this permit. Permit conditions have the same effect as law. Failure to adhere to the specified permit conditions may result in enforcement action.

CONDITIONS

1. If the operator encounters an unanticipated void, or an anticipated void at an unanticipated depth, the operator shall notify the inspector within 24 hours. Modifications to the casing program may be necessary to comply with W. Va. Code §22-6-20, which requires drilling to a minimum depth of thirty feet below the bottom of the void, and installing a minimum of twenty (20) feet of casing. Under no circumstance should the operator drill more than fifty (50) feet below the bottom of the void or install less than twenty (20) feet of casing below the bottom of the void.
2. Pursuant to 35 CSR 4-19.1.a, at the request of the surface owner all water wells or springs within 1000 feet of the proposed well that are actually utilized for human consumption, domestic animals or other general use shall be sampled and analyzed.
3. Pursuant to 35 CSR 4-19.1.c, if the operator is unable to sample and analyze any water well or spring with one thousand (1,000) feet of the permitted well location, the Office of Oil and Gas requires the operator to sample, at a minimum, one water well or spring located between one thousand (1,000) feet and two thousand (2,000) feet of the permitted well location.
4. All pits must be lined with a minimum of 20 mil thickness synthetic liner.
5. In the event of an accident or explosion causing loss of life or serious personal injury in or about the well or while working on the well, the well operator or its contractor shall give notice, stating the particulars of the accident or explosion, to the oil and gas inspector and the Chief within twenty-four (24) hours.
6. During the surface casing and cementing process, in the event cement does not return to the surface, or any other casing string that is permitted to circulate cement to the surface and does not return to the surface, the oil and gas inspector shall be notified within twenty-four (24) hours
7. Well work activities shall not constitute a hazard to the safety of persons.
8. Operator shall provide the Office of Oil & Gas notification of the date that drilling commenced, drilling ceased, completion of any other permitted well work and completion of the well. Such notice shall be provided by sending an email to DEPOOGNotify@wv.gov within 30 days of commencement of drilling.

WW - 2B
(Rev. 8/10)

STATE OF WEST VIRGINIA
DEPARTMENT OF ENVIRONMENTAL PROTECTION, OFFICE OF OIL AND GAS
WELL WORK PERMIT APPLICATION

1) Well Operator: HG Energy, LLC 494497948 Roane Smithfield Looneyville 7.5'
Operator ID County District Quadrangle

2) Operator's Well Number: Jackson Long 220 3) Elevation: 1042'

4) Well Type: (a) Oil or Gas _____
 (b) If Gas: Production _____ / Underground Storage _____
 Deep _____ / Shallow

5) Proposed Target Formation(s): Big Injun Proposed Target Depth: 1992'

6) Proposed Total Depth: 2167' Feet Formation at Proposed Total Depth: Big Injun

7) Approximate fresh water strata depths: 392'

8) Approximate salt water depths: 1642'

9) Approximate coal seam depths: NA

10) Approximate void depths,(coal, Karst, other): NA

11) Does land contain coal seams tributary to active mine? No


12) Describe proposed well work and fracturing methods in detail (attach additional sheets if needed)
Drill and stimulate production well in the Big Injun, stimulation will be small hydraulic fractur

13) **CASING AND TUBING PROGRAM**

| TYPE | SPECIFICATIONS | | | FOOTAGE | INTERVALS | CEMENT |
|--------------|----------------|-------|---------------|--------------|--------------|--------------------|
| | Size | Grade | Weight per ft | For Drilling | Left in Well | Fill -up (Cu. Ft.) |
| Conductor | | | | | | |
| Fresh Water | 7" | LS | 17# | 542' | 542' | CTS |
| Coal | | | | | | |
| Intermediate | | | | | | |
| Production | 4 1/2" | J-55 | 10.5# | 2137' | 2137' | 210 sks |
| Tubing | | | | | | |
| Liners | | | | | | |

Received
Office of Oil & Gas
APR 20 2016

Packers: Kind: _____
 Sizes: _____
 Depths Set _____


5-22-16
05/06/2016

WW-2A1
(Rev. 1/11)

Operator's Well Number Jackson Long 220

**INFORMATION SUPPLIED UNDER WEST VIRGINIA CODE
Chapter 22, Article 6, Section 8(d)
IN LIEU OF FILING LEASE(S) AND OTHER CONTINUING CONTRACT(S)**

Under the oath required to make the verification on page 1 of this Notice and Application, I depose and say that I am the person who signed the Notice and Application for the Applicant, and that –

- (1) the tract of land is the same tract described in this Application, partly or wholly depicted in the accompanying plat, and described in the Construction and Reclamation Plan;
- (2) the parties and recordation data (if recorded) for lease(s) or other continuing contract(s) by which the Applicant claims the right to extract, produce or market the oil or gas are as follows:

| Grantor, Lessor, etc. | Grantee, Lessee, etc. | Royalty | Book/Page |
|-----------------------|-----------------------|---------|-----------|
|-----------------------|-----------------------|---------|-----------|

** See Attached **

**Acknowledgement of Possible Permitting/Approval
In Addition to the Office of Oil and Gas**

The permit applicant for the proposed well work addressed in this application hereby acknowledges the possibility of the need for permits and/or approvals from local, state, or federal entities in addition to the DEP, Office of Oil and Gas, including but not limited to the following:

- WV Division of Water and Waste Management
- WV Division of Natural Resources
- WV Division of Highways
- U.S. Army Corps of Engineers
- U.S. Fish and Wildlife Service
- County Floodplain Coordinator

**Received
Office of Oil & Gas
APR 20 2016**

The applicant further acknowledges that any Office of Oil and Gas permit in no way overrides, replaces, or nullifies the need for other permits/approvals that may be necessary and further affirms that all needed permits/approvals should be acquired from the appropriate authority before the affected activity is initiated.

Well Operator: Diane White
 By: Its: HG Energy, LLC
Diane White, Agent

8704792

INFORMATION SUPPLIED UNDER WEST VIRGINIA CODE
Chapter 22, Article 6, Section 8(d)
IN LIEU OF FILING LEASE(S) AND OTHER CONTINUING CONTRACT(S)

Under the oath required to make the verification on page 1 of this Notice and Application, I depose and say that I am the person who signed the Notice and Application for the Applicant, and that --

- (1) the tract of land is the same tract described in this Application, partly or wholly depicted in the accompanying plat, and described in the Construction and Reclamation Plan;
- (2) the parties and recordation data (if recorded) for lease(s) or other continuing contract(s) by which the Applicant claims the right to extract, produce or market the oil or gas are as follows:

| <u>Grantor, Lessor, etc.</u> | <u>Grantee, Lessee, etc.</u> | <u>Royalty</u> | <u>Book/Page</u> |
|------------------------------|------------------------------|----------------|------------------|
| Jackson Long, et ux | South Penn Oil Company | 1/8 | 17/562 |

Merger and Conveyance dated July 3, 1963, from South Penn Oil Company to Penzoil Company, Kanawha County, Book 153, Page 35,

Assignment, Conveyance and Bill of Sale dated December 28, 1998, from Penzoil Company to Pennz Energy Exploration and Production, Wetzel County, Book 12, Page 177.

Certificate of Merger filed with the WV Secretary of State, December 31, 1999, whereby Pennz Energy Exploration and Production, successor in interest to; to Penzoil Company, merged with Devon Energy Production Company, LP, Wetzel County, Book 12, Page 278.

Deed, Assignment and Bill of Sale dated June 1, 2000, from Devon Energy Production Company, LP to East Resources, Inc., recorded in Wetzel County, Book 370, Page 580.

Assignment, Conveyance and Bill of Sale, dated January 1, 2011, from East Resources, Inc., to HG Energy, LLC, Wetzel County, Book 118A, Page 253.

Upon information and belief, Operator's lease and/or other real property rights permit it to conduct drilling operations for the subject well in the location shown on the plat, including the use of access roads, pipelines and utilities.

**Acknowledgement of Possible Permitting/Approval
In Addition to the Office of Oil and Gas**

The permit applicant for the proposed well work addressed in this application hereby acknowledges the possibility of the need for permits and/or approvals from local, state or federal entities in addition to the DEP, Office of Oil and Gas, including but not limited to the following:

- WV Division of Water and Waste Management
- WV Division of Natural Resources
- WV Division of Highways
- U.S. Army Corps of Engineers
- US Fish and Wildlife Service
- County Floodplain Coordinator

Received
Office of Oil & Gas
APR 20 2016

Well Operator: HG Energy, LLC
By: Diane C. White *Diane White*
Its: Accountant

05/06/2016

WW-2B1
(5-12)

Well No. Jackson Long 220

West Virginia Department of Environmental Protection
Office of Oil and Gas

NOTICE TO SURFACE OWNERS

The well operator named below is preparing to file for a permit from the state to drill a new well. Before a well work permit can be filed with the Chief of the Office of Oil and Gas, the well operator is required to have given notice of the right to request water well or spring analytical testing. This notice shall be given to the owners or occupants of land which have a water well or spring being utilized for human consumption, domestic animals, or other general use and which is located within 1000 feet of the proposed well site.

With this form, the operator is giving you notice of your right to request analytical testing. The operator is required to sample and analyze the water wells or springs of all owners or occupants who request it. Therefore, if you wish to have your water well or spring tested, contact the operator named below.

All sampling shall be completed prior to drilling. Within thirty (30) days of the receipt of such sample analyses the operator shall submit the results to the Chief of the Office of Oil and Gas and to the owners or occupants who may have requested them.

Be advised, you have the right to sample and analyze any water supply at your own expense.

Listed below is the laboratory chosen by operator to perform analysis, and contactor chosen to collect sample.

Certified Laboratory Name Sturm Environmental
Sampling Contractor Sturm Environmental

Well Operator HG Energy, LLC
Address 5260 Dupont Road
Parkersburg, WV 26101
Telephone 304-420-1119

FOR OPERATOR'S USE ONLY: Below, or on an attached page, list those persons which were given this notice. Place an asterisk beside the one(s) that contacted you and requested sampling and analyses. If there were no requests made, indicate by underling which one you have selected to sample and analyze. If there are no water wells or springs within 1000 feet of the proposed site, the Chief may require the operator to test wells up to 2000 feet from the proposed site.

- See Attached -

Received
Office of Oil & Gas

APR 20 2016

05/06/2016

West Virginia Department of Environmental Protection
Office of Oil and Gas

NOTICE TO SURFACE OWNERS

The well operator named below is preparing to file for a permit from the state to drill a new well. Before a well work permit can be filed with the Chief of the Office of Oil and Gas, the well operator is required to have given notice of the right to request water well or spring analytical testing. This notice shall be given to the owners or occupants of land which have a water well or spring being utilized for human consumption, domestic animals, or other general use and which is located within 1000 feet of the proposed well site.

FOR OPERATOR'S USE ONLY: Below, or on an attached page, list those persons which were given this notice. Place an asterisk beside the one(s) that contacted you and requested sampling and analyses. If there were no requests made, indicate by underlining which one you have selected to sample and analyze. If there are no water wells or springs within 1000 feet of the proposed site please indicate such.

Surface Owners Identified With Water Sources to be Sampled and Tested:

- | | |
|---|---|
| <p>* Patty C. Webb PO Box 461 Spencer, WV 25276</p> | <p>* Willie King 1090 Clover Road Spencer, WV 25276</p> |
| <p>* Judith A. Ziegler, et al 387 Edgle Fork Spencer, WV 25276</p> | <p>* Holly Cottrell 89 Edgle Fork Road Spencer, WV 25276</p> |

Received
Office of Oil & Gas
APR 20 2016

STATE OF WEST VIRGINIA
DEPARTMENT OF ENVIRONMENTAL PROTECTION
OFFICE OF OIL AND GAS

FLUIDS/ CUTTINGS DISPOSAL & RECLAMATION PLAN

Operator Name HG Energy, LLC OP Code 494497948

Watershed (HUC 10) Edgell Fork Quadrangle Looneyville 7.5'

Elevation 1042' County Roane District Smithfield

Do you anticipate using more than 5,000 bbls of water to complete the proposed well work? Yes _____ No x

Will a pit be used for drill cuttings? Yes x No _____

If so, please describe anticipated pit waste: Fluids encountered while drilling subject well

Will a synthetic liner be used in the pit? Yes x No _____ If so, what ml.? 30 mil

Proposed Disposal Method For Treated Pit Wastes:

- Land Application No Land Application Permitted
- _____ Underground Injection (UIC Permit Number _____)
- _____ Reuse (at API Number _____)
- _____ Off Site Disposal (Supply form WW-9 for disposal location)
- _____ Other (Explain _____)

Will closed loop system be used? No

Drilling medium anticipated for this well? Air, freshwater, oil based, etc. Air, Fresh Water

-If oil based, what type? Synthetic, petroleum, etc. NA

Additives to be used in drilling medium? Water, Soap, KCl

Drill cuttings disposal method? Leave in pit, landfill, removed offsite, etc. Leave in pit

-If left in pit and plan to solidify what medium will be used? (cement, lime, sawdust) Native soil, cement, lime

-Landfill or offsite name/permit number? _____

I certify that I understand and agree to the terms and conditions of the GENERAL WATER POLLUTION PERMIT issued on August 1, 2005, by the Office of Oil and Gas of the West Virginia Department of Environmental Protection. I understand that the provisions of the permit are enforceable by law. Violations of any term or condition of the general permit and/or other applicable law or regulation can lead to enforcement action.

I certify under penalty of law that I have personally examined and am familiar with the information submitted on this application form and all attachments thereto and that, based on my inquiry of those individuals immediately responsible for obtaining the information, I believe that the information is true, accurate, and complete. I am aware that there are significant penalties for submitting false information, including the possibility of fine or imprisonment.

Company Official Signature Diane White

Company Official (Typed Name) Diane White

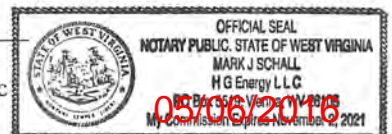
Company Official Title Agent

Received
Office of Oil & Gas
APR 20 2016

Subscribed and sworn before me this 14th day of March, 2016

[Signature] Notary Public

My commission expires NOVEMBER 2, 2021



Proposed Revegetation Treatment: Acres Disturbed 2.6 acres Prevegetation pH _____

Lime 3 Tons/acre or to correct to pH 6.5

Fertilizer (10-20-20 or equivalent) 500 lbs/acre (500 lbs minimum)

Mulch Straw 2 Tons/acre


Seed Mixtures

| Seed Type | Area I lbs/acre | Seed Type | Area II lbs/acre |
|---------------|--------------------|---------------|---------------------|
| Tall Fescue | 40 | Tall Fescue | 40 |
| Ladino Clover | 5 | Ladino Clover | 5 |

**** Sediment Control Will Be In Place At All Times ****

Attach:
Drawing(s) of road, location, pit and proposed area for land application.

Photocopied section of involved 7.5' topographic sheet.

Plan Approved by: 
Comments: _____

Title: GUG Inspect

Date: 3-23-16

Field Reviewed? Yes No

Received
Office of Oil & Gas
APR 20 2016

Westbrook, Joshua P

From: Diane White <dwhite@hgenergyllc.com>
Sent: Friday, May 06, 2016 9:49 AM
To: Westbrook, Joshua P
Subject: Pit Fluids

Josh,
As per our discussion, HG does not intend to treat pit fluids for the following new well drill sites and plugging sites. HG will contract hauling the pit fluids to an authorized disposal site.

New Drill Sites:

CB Ferrell 218

Jackson Long 220

Jackson Long 129

Jackson Long 130

AW Edgell 127

IB Butcher 128

Wells to be plugged:

Stowers Heirs 6

Samuel Bowman 2

AA Woodrum 5

Woodrum Daniels 2

SW Nunn 1

SW Nunn 2

Please let me know if I should provide more information.

Thanks,

Diane

Diane C. White



HG Energy, LLC

5260 Dupont Road
Parkersburg, WV 26101

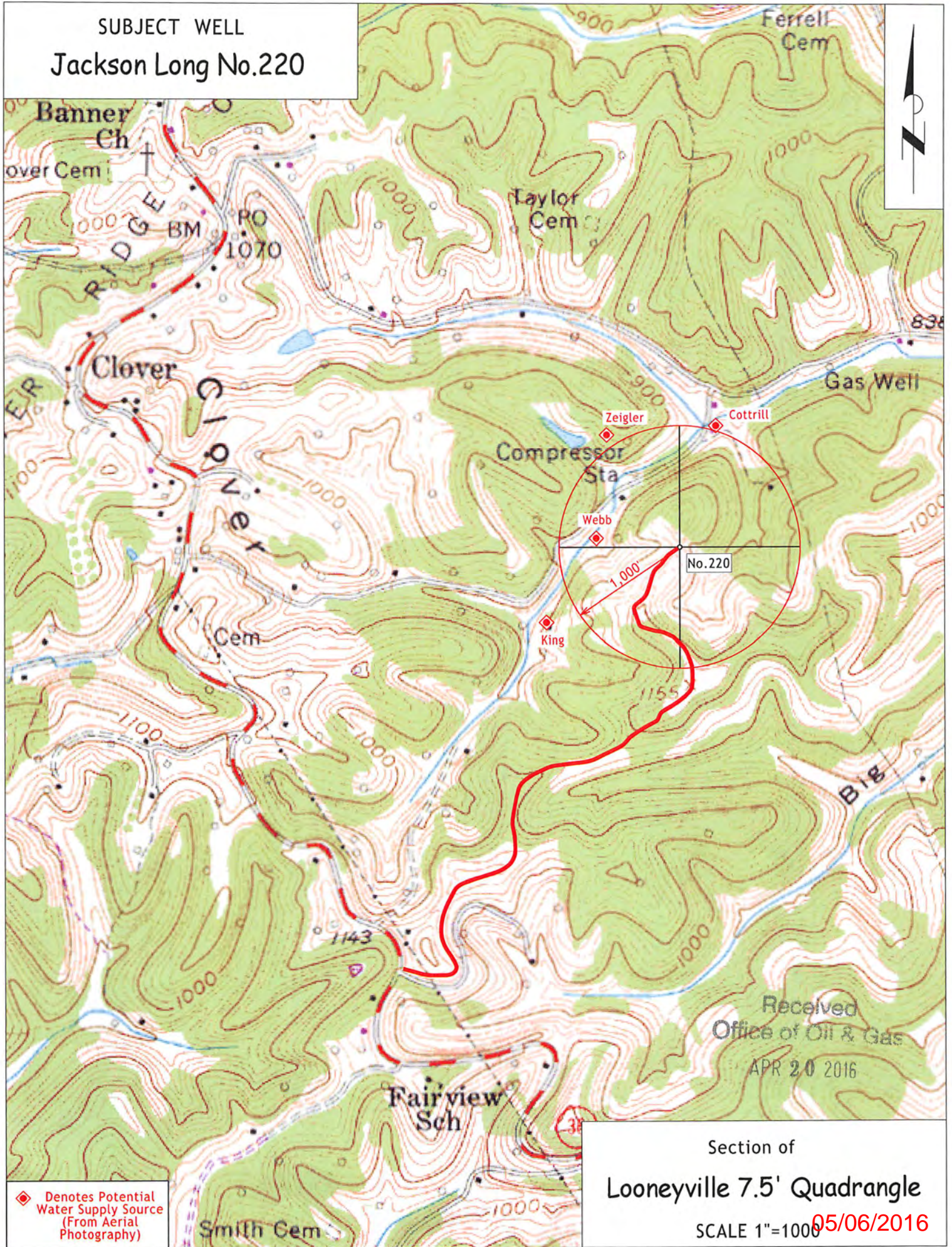
304-420-1119 (O)

304-482-0108 (C)

304-863-3172 (F)

dwhite@hgenergyllc.com

SUBJECT WELL
Jackson Long No.220



◆ Denotes Potential Water Supply Source (From Aerial Photography)

Section of
Looneyville 7.5' Quadrangle

SCALE 1"=1000' 05/06/2016

870479Z



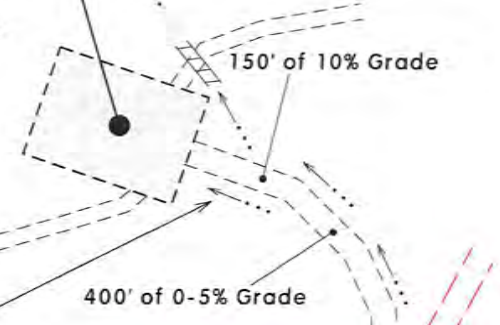
NOTE
REFER TO THE WYDEP
EROSION AND SEDIMENT CONTROL
FIELD MANUAL VER. MAY 2012 FOR
BMPs CONTROLLING EROSION AND
SEDIMENT FROM SOIL-DISTURBING
OPERATIONS.

DRILL SITE FOR:

Ivy Fisher No.111 (47-087-4765)
Ivy Fisher No.203 (47-087-4779)
Jackson Long No.106 (47-087-4767)

Ivy Fisher Lease

*Willie King
- Surface Owner*



Begin New Construction
See Reclamation
Page 1 for Jackson
Long No.221 et al.

Upgrade and Maintain
Existing Access Road

DRILL SITE FOR:

Charles McGraw No.116 (47-087-4766)
Charles McGraw No.207 (47-087-4777)

Received
Office of Oil & Gas
APR 20 2016

300' of 15-18% Grade

200' of 20% Grade

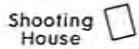
200' of 0-5% Grade
On Ridgetop

250' of 0-5% Grade
On Ridgetop

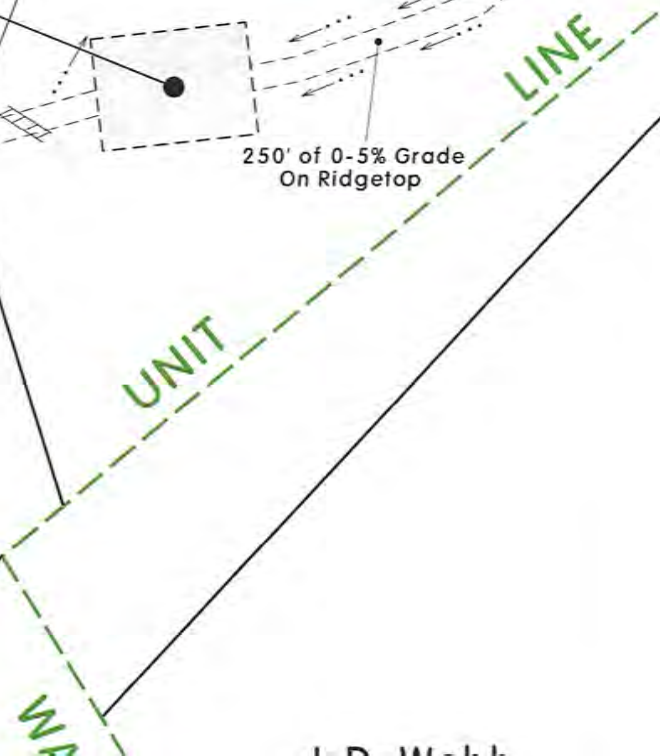
Charles McGraw Lease

*Richard Fisher, et al.
- Surface Owners*

Upgrade and Maintain
Existing Access Road



150' of 10-12% Grade





DRILL SITE FOR:

- A.J. Epling No.119 (47-087-4763)
- A.J. Epling No.120 (47-087-4764)
- A.J. Epling No.211 (47-087-4771)
- A.J. Epling No.215 (47-087-4772)

NOTES

1. REFER TO THE WVDEP EROSION AND SEDIMENTATION CONTROL MANUAL (VER. MAY 20, 2013) FOR BMP'S CONTROLLING EROSION AND SEDIMENTATION FROM ALL SOIL-DISTURBING OPERATIONS.
2. SEE PAGE ONE OF RECLAMATION PLAN FOR DETAILS OF NEW ROAD CONSTRUCTION AND ROAD UPGRADES FROM POINT **A** TO DRILL SITE LOCATION.
3. EXISTING WATERFLOOD ACCESS ROADS WILL BE MAINTAINED IN PRESENT CONDITION. THESE ROADS WERE CONSTRUCTED UNDER CONDITIONS SET FORTH IN VARIOUS DRILLING PERMITS ISSUED BY WVDEP-OOG PRIOR TO 2016 (AS SHOWN). SEE PERMITS ON FILE FOR MORE DETAIL.



CLOVER WATERFLOOD

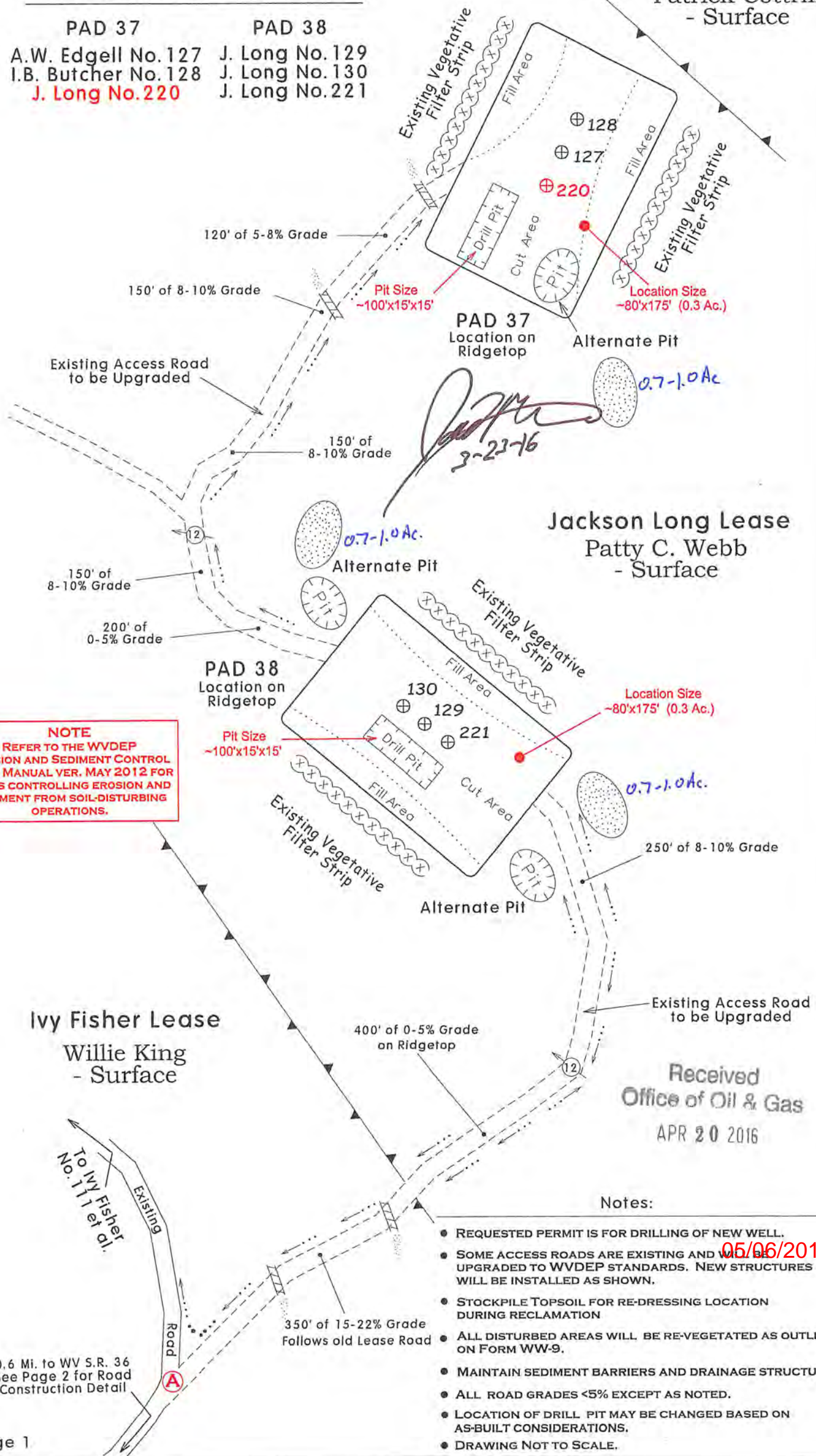
**RECLAMATION PLAN
SHOWING ROAD CONSTRUCTED
IN 2015 TO SERVE CLOVER
WATERFLOOD FIELD**

(See Page 1 for New Road Construction Detail)

Reclamation Plan For:

| | |
|------------------------|-----------------|
| PAD 37 | PAD 38 |
| A.W. Edgell No. 127 | J. Long No. 129 |
| I.B. Butcher No. 128 | J. Long No. 130 |
| J. Long No. 220 | J. Long No. 221 |

I.B. Butcher Lease
Patrick Cottrill
- Surface



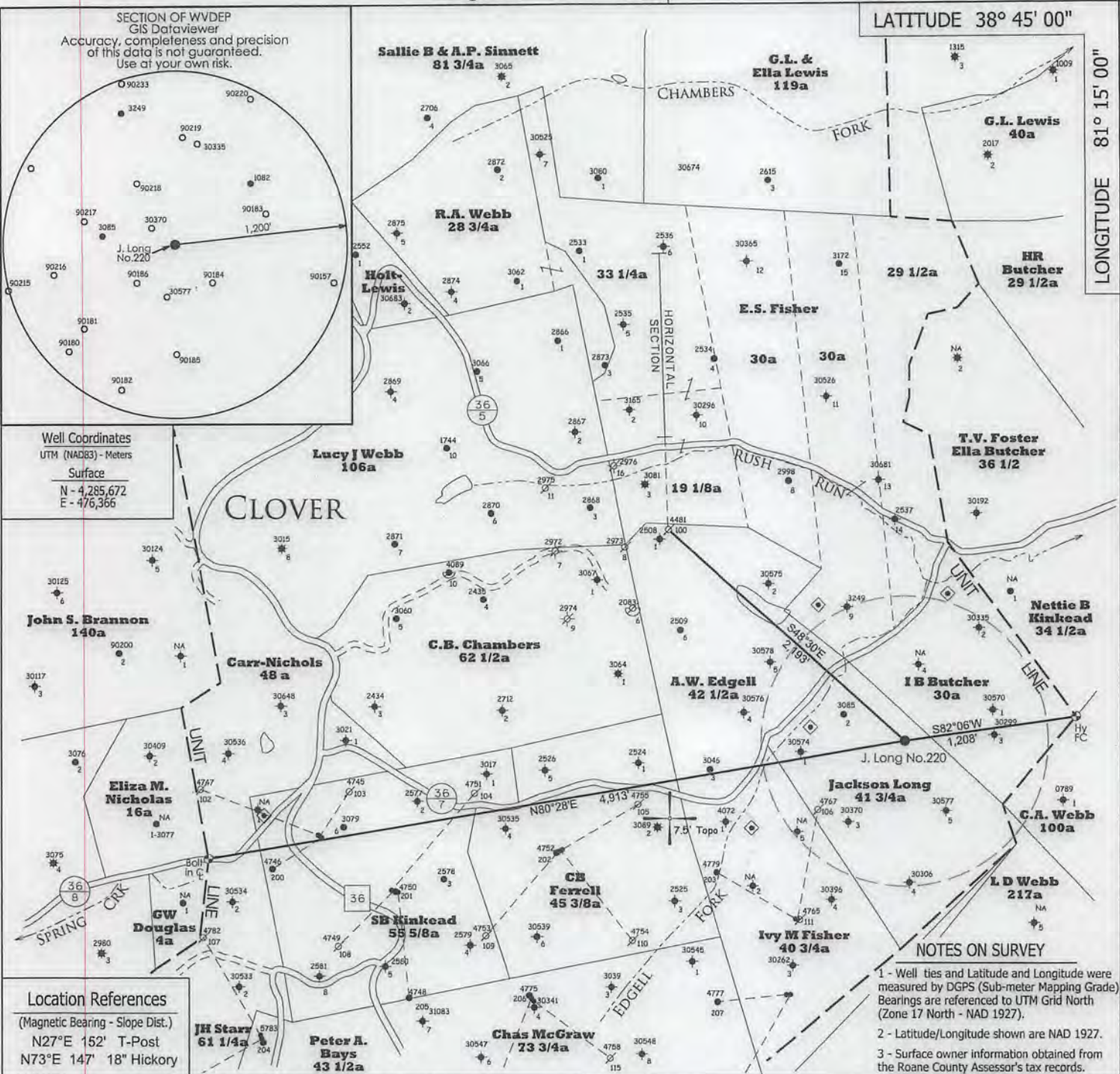
NOTE
REFER TO THE WVDEP
EROSION AND SEDIMENT CONTROL
FIELD MANUAL VER. MAY 2012 FOR
BMPs CONTROLLING EROSION AND
SEDIMENT FROM SOIL-DISTURBING
OPERATIONS.

- Notes:
- REQUESTED PERMIT IS FOR DRILLING OF NEW WELL.
 - SOME ACCESS ROADS ARE EXISTING AND WILL BE UPGRADED TO WVDEP STANDARDS. NEW STRUCTURES WILL BE INSTALLED AS SHOWN.
 - STOCKPILE TOPSOIL FOR RE-DRESSING LOCATION DURING RECLAMATION
 - ALL DISTURBED AREAS WILL BE RE-VEGETATED AS OUTLINED ON FORM WW-9.
 - MAINTAIN SEDIMENT BARRIERS AND DRAINAGE STRUCTURES.
 - ALL ROAD GRADES <5% EXCEPT AS NOTED.
 - LOCATION OF DRILL PIT MAY BE CHANGED BASED ON AS-BUILT CONSIDERATIONS.
 - DRAWING NOT TO SCALE.

Received
Office of Oil & Gas
APR 20 2016

05/06/2016

0.6 Mi. to WV S.R. 36
See Page 2 for Road
Construction Detail



SECTION OF WVDEP GIS Dataviewer
Accuracy, completeness and precision of this data is not guaranteed. Use at your own risk.

Well Coordinates
UTM (NAD83) - Meters
Surface
N - 4,285,672
E - 476,366

Location References
(Magnetic Bearing - Slope Dist.)
N27°E 152' T-Post
N73°E 147' 18" Hickory

- DENOTES A POSSIBLE WATER SUPPLY SOURCE LOCATED FROM CIRCA 2003 AERIAL PHOTOGRAPHY - NOT BY SURVEY. OTHER SOURCES MAY BE PRESENT.
- DENOTES LOCATION OF WELL ON UNITED STATES TOPOGRAPHIC MAPS.

NOTES ON SURVEY
1 - Well ties and Latitude and Longitude were measured by DGPS (Sub-meter Mapping Grade) Bearings are referenced to UTM Grid North (Zone 17 North - NAD 1927).
2 - Latitude/Longitude shown are NAD 1927.
3 - Surface owner information obtained from the Roane County Assessor's tax records.

FILE NO. 427
SCALE 1" = 1000'
MINIMUM DEGREE OF ACCURACY Sub-Meter
PROVEN SOURCE OF ELEVATION DGPS Survey
(Sub-Meter Mapping Grade)

I, THE UNDERSIGNED, HEREBY CERTIFY THAT THIS PLAT IS CORRECT TO THE BEST OF MY KNOWLEDGE AND BELIEF AND SHOWS ALL THE INFORMATION REQUIRED BY LAW AND THE REGULATIONS ISSUED AND PRESCRIBED BY THE DEPARTMENT OF ENVIRONMENTAL PROTECTION.
(SIGNED) [Signature]
TIMOTHY P. ROUSH PS 793




WEST VIRGINIA
Division of Environmental Protection
Office of Oil and Gas
601 57th Street
Charleston, West Virginia 25301



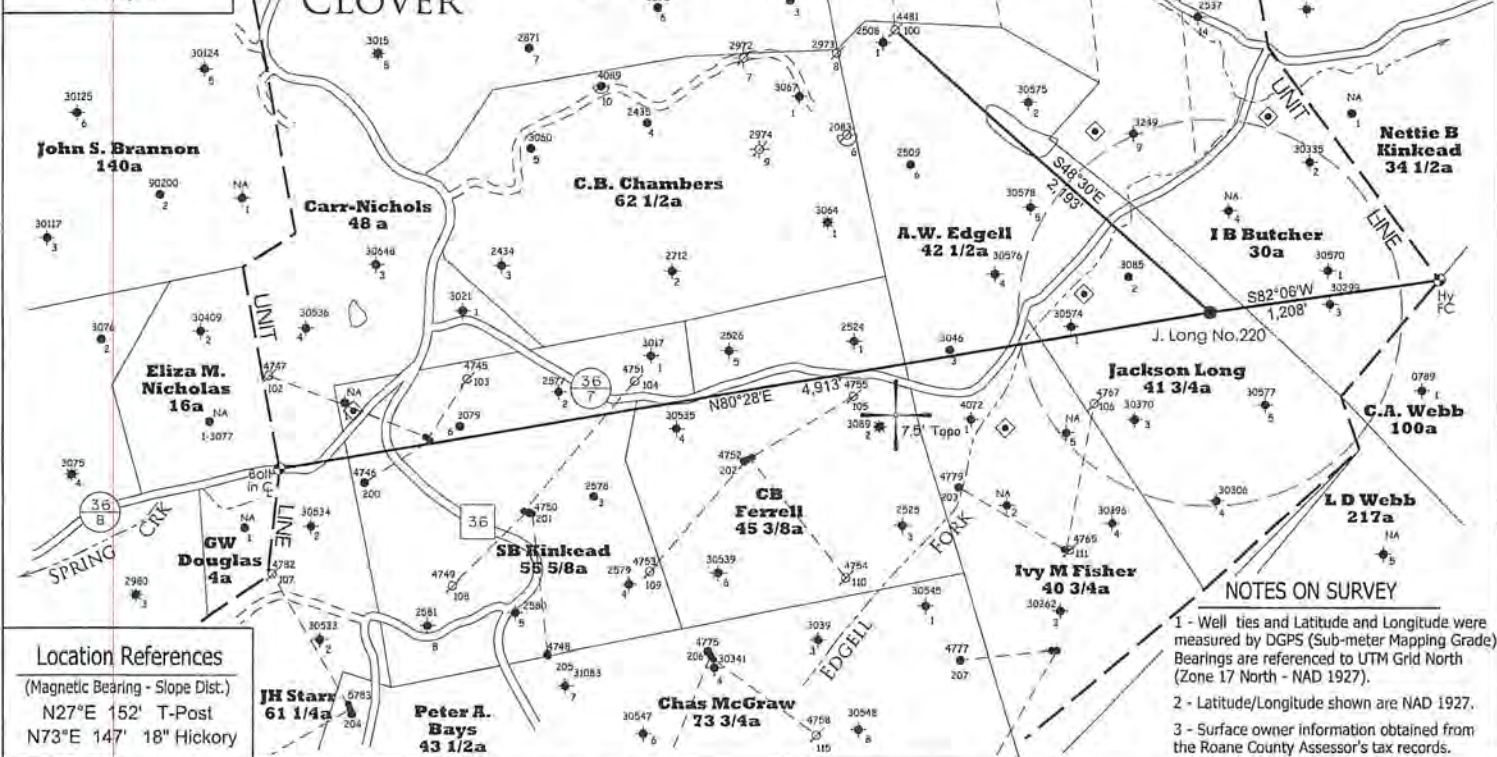
DATE February 25, 2016
FARM Jackson Long No.220
API WELL NO. 47 - 087 - 4792

WELL TYPE: OIL GAS LIQUID INJECTION WASTE DISPOSAL
(IF "GAS") PRODUCTION STORAGE DEEP SHALLOW
LOCATION: ELEVATION 1042' WATERSHED Edgell Fork
DISTRICT Smithfield COUNTY Roane
QUADRANGLE Looneyville 7.5'
SURFACE OWNER Patty C. Webb ACREAGE 41.75 Ac.
OIL & GAS ROYALTY OWNER HG Energy, LLC., et al LEASE ACREAGE 42 Ac. LEASE NO. 61118-50
PROPOSED WORK: DRILL CONVERT DRILL DEEPER REDRILL FRACTURE OR STIMULATE PLUG OFF OLD FORMATION PERFORATE NEW FORMATION OTHER PHYSICAL CHANGE IN WELL (SPECIFY) _____
PLUG AND ABANDON CLEAN OUT AND REPLUG
TARGET FORMATION Big Injun ESTIMATED DEPTH 2,167'
WELL OPERATOR HG Energy LLC. DESIGNATED AGENT Diane White
ADDRESS 5260 DuPont Road ADDRESS 5260 DuPont Road
Parkersburg, WV 26101 Parkersburg, WV 26101

05/06/2016



Well Coordinates
UTM (NAD83) - Meters
Surface
N - 4,285,672
E - 476,366




NOTES ON SURVEY
1 - Well ties and Latitude and Longitude were measured by DGPS (Sub-meter Mapping Grade) Bearings are referenced to UTM Grid North (Zone 17 North - NAD 1927).
2 - Latitude/Longitude shown are NAD 1927.
3 - Surface owner information obtained from the Roane County Assessor's tax records.

- DENOTES A POSSIBLE WATER SUPPLY SOURCE LOCATED FROM CIRCA 2003 AERIAL PHOTOGRAPHY - NOT BY SURVEY. OTHER SOURCES MAY BE PRESENT.
- DENOTES LOCATION OF WELL ON UNITED STATES TOPOGRAPHIC MAPS.

FILE NO. 427
SCALE 1" = 1000'
MINIMUM DEGREE OF ACCURACY Sub-Meter
PROVEN SOURCE OF ELEVATION DGPS Survey
(Sub-Meter Mapping Grade)

I, THE UNDERSIGNED, HEREBY CERTIFY THAT THIS PLAT IS CORRECT TO THE BEST OF MY KNOWLEDGE AND BELIEF AND SHOWS ALL THE INFORMATION REQUIRED BY LAW AND THE REGULATIONS ISSUED AND PRESCRIBED BY THE DEPARTMENT OF ENVIRONMENTAL PROTECTION,
(SIGNED) [Signature]
TIMOTHY P. ROUSH PS 793



WEST VIRGINIA
Division of Environmental Protection
Office of Oil and Gas
601 57th Street
Charleston, West Virginia 25301



DATE February 25, 2016
FARM Jackson Long No.220
API WELL NO. 47 - 087 - 4792

WELL TYPE: OIL GAS LIQUID INJECTION WASTE DISPOSAL
(IF "GAS") PRODUCTION STORAGE DEEP SHALLOW
LOCATION: ELEVATION 1042' WATERSHED Edgell Fork
DISTRICT Smithfield COUNTY Roane
QUADRANGLE Looneyville 7.5'
SURFACE OWNER Patty C. Webb ACREAGE 41.75 Ac.
OIL & GAS ROYALTY OWNER HG Energy, LLC., et al LEASE ACREAGE 42 Ac.
LEASE NO. 61118-50
PROPOSED WORK: DRILL CONVERT DRILL DEEPER REDRILL FRACTURE OR STIMULATE PLUG OFF OLD FORMATION PERFORATE NEW FORMATION OTHER PHYSICAL CHANGE IN WELL (SPECIFY) _____
PLUG AND ABANDON CLEAN OUT AND REPLUG
TARGET FORMATION Big Injun ESTIMATED DEPTH 2,167'
WELL OPERATOR HG Energy LLC. DESIGNATED AGENT Diane White
ADDRESS 5260 DuPont Road ADDRESS 5260 DuPont Road
Parkersburg, WV 26101 Parkersburg, WV 26101

05/06/2016

Received Office of Oil & Gas

APR 20 2016

Longitude = 81°16' 19.29"

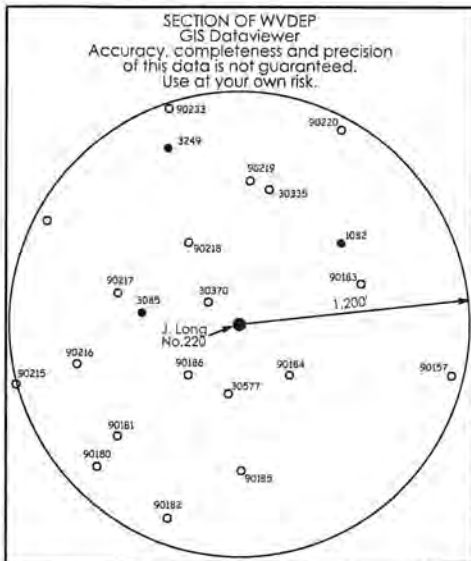
6280'

LATITUDE 38° 45' 00"

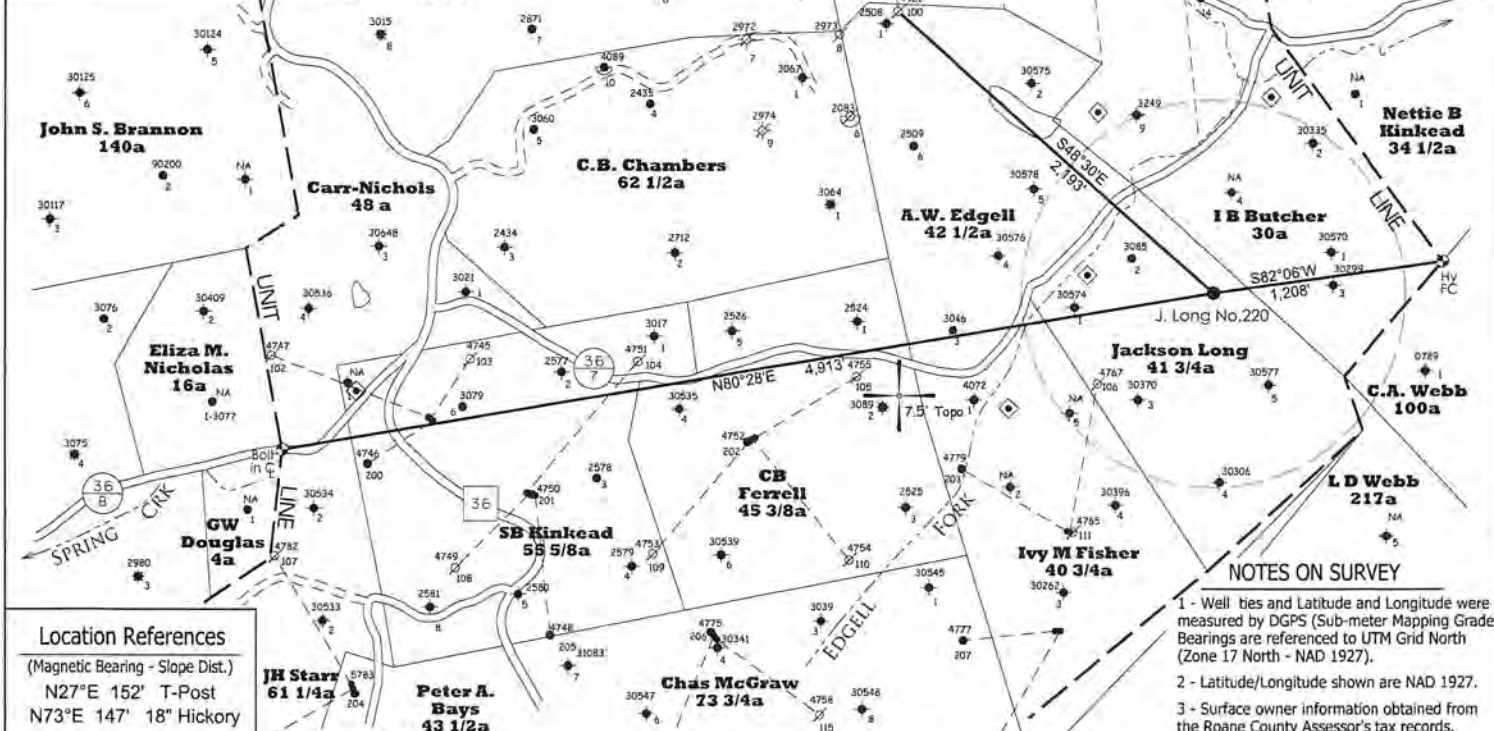
LONGITUDE 81° 15' 00"

11,185'

Latitude = 38° 43' 09.46"



Well Coordinates
UTM (NAD83) - Meters
Surface
N - 4,285,672
E - 476,366




Location References
(Magnetic Bearing - Slope Dist.)
N27°E 152' T-Post
N73°E 147' 18" Hickory

NOTES ON SURVEY
1 - Well ties and Latitude and Longitude were measured by DGPS (Sub-meter Mapping Grade) Bearings are referenced to UTM Grid North (Zone 17 North - NAD 1927).
2 - Latitude/Longitude shown are NAD 1927.
3 - Surface owner information obtained from the Roane County Assessor's tax records.

◆ - DENOTES A POSSIBLE WATER SUPPLY SOURCE LOCATED FROM CIRCA 2003 AERIAL PHOTOGRAPHY - NOT BY SURVEY. OTHER SOURCES MAY BE PRESENT.
+ - DENOTES LOCATION OF WELL ON UNITED STATES TOPOGRAPHIC MAPS.

FILE NO. 427
SCALE 1" = 1000'
MINIMUM DEGREE OF ACCURACY Sub-Meter
PROVEN SOURCE OF ELEVATION DGPS Survey
(Sub-Meter Mapping Grade)

I, THE UNDERSIGNED, HEREBY CERTIFY THAT THIS PLAT IS CORRECT TO THE BEST OF MY KNOWLEDGE AND BELIEF AND SHOWS ALL THE INFORMATION REQUIRED BY LAW AND THE REGULATIONS ISSUED AND PRESCRIBED BY THE DEPARTMENT OF ENVIRONMENTAL PROTECTION.
(SIGNED)
TIMOTHY P. ROUSH PS 793



WEST VIRGINIA
Division of Environmental Protection
Office of Oil and Gas
601 57th Street
Charleston, West Virginia 25301



DATE February 25, 2016
FARM Jackson Long No.220
API WELL NO. 47 - 087 - 4792

WELL TYPE: OIL GAS LIQUID INJECTION WASTE DISPOSAL
(IF "GAS") PRODUCTION STORAGE DEEP SHALLOW
LOCATION: ELEVATION 1042' WATERSHED Edgell Fork
DISTRICT Smithfield COUNTY Roane
QUADRANGLE Looneyville 7.5'
SURFACE OWNER Patty C. Webb ACREAGE 41.75 Ac.
OIL & GAS ROYALTY OWNER HG Energy, LLC., et al LEASE ACREAGE 42 Ac. 05/06/2016
LEASE NO. 61118-50
PROPOSED WORK: DRILL CONVERT DRILL DEEPER REDRILL FRACTURE OR STIMULATE PLUG OFF OLD FORMATION PERFORATE NEW FORMATION OTHER PHYSICAL CHANGE IN WELL (SPECIFY) _____
PLUG AND ABANDON CLEAN OUT AND REPLUG
TARGET FORMATION Big Injun ESTIMATED DEPTH 2,167'
WELL OPERATOR HG Energy LLC. DESIGNATED AGENT Diane White
ADDRESS 5260 DuPont Road ADDRESS 5260 DuPont Road
Parkersburg, WV 26101 Parkersburg, WV 26101

Received
Office of Oil & Gas
APR 20 2016

FORM IV-6