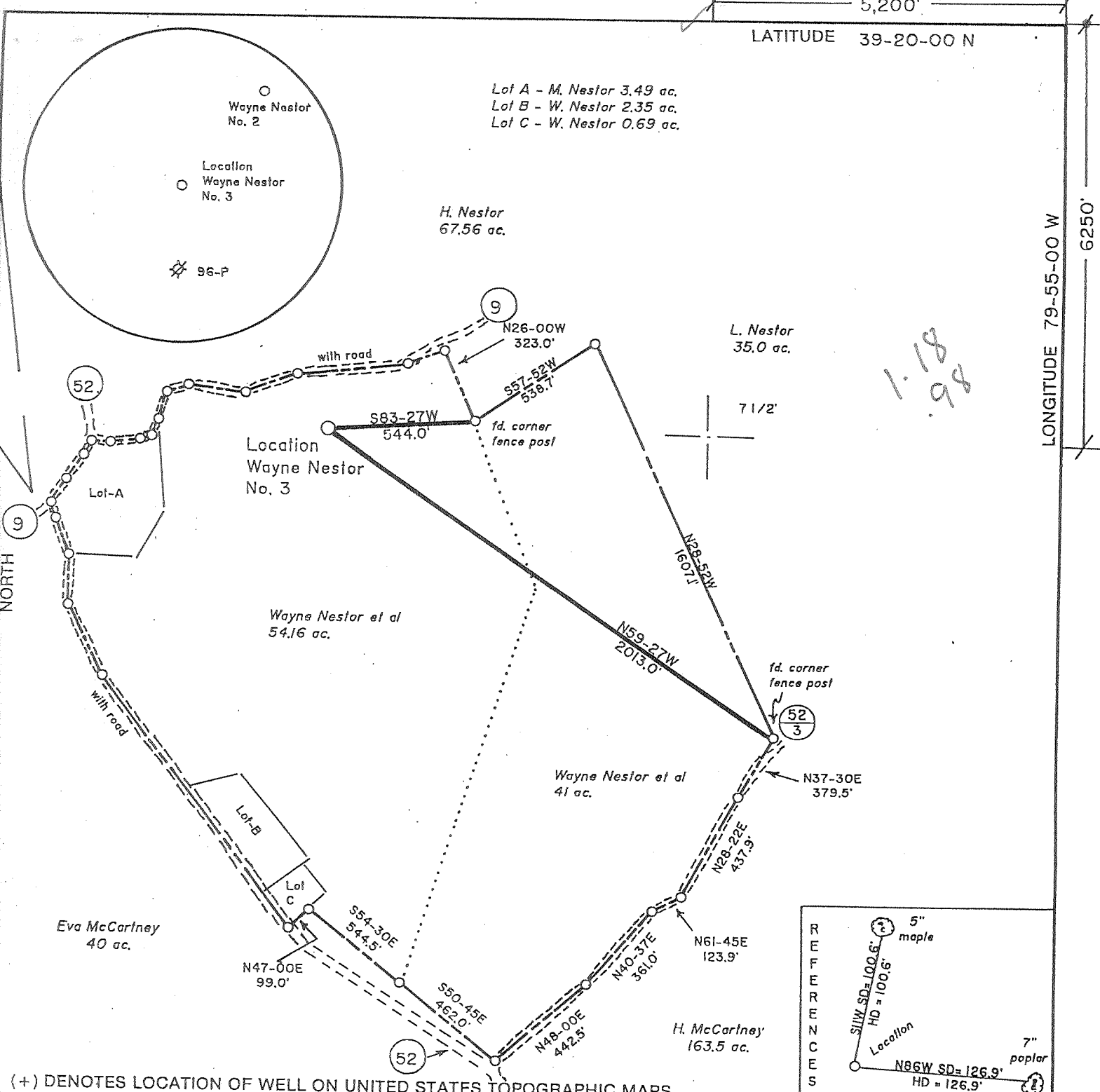
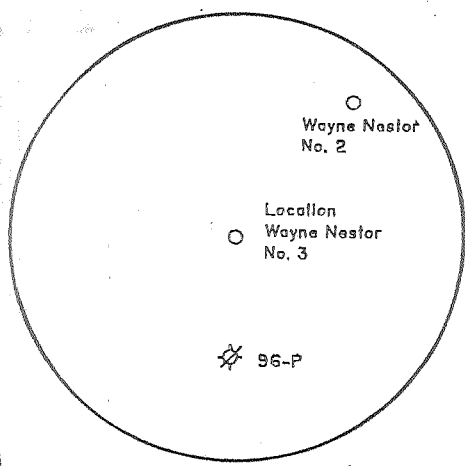


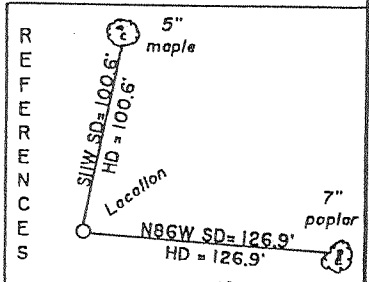
5,200'
LATITUDE 39-20-00 N

LONGITUDE 79-55-00 W
6250'

Lot A - M. Nestor 3.49 ac.
Lot B - W. Nestor 2.35 ac.
Lot C - W. Nestor 0.69 ac.



1.18
98



(+) DENOTES LOCATION OF WELL ON UNITED STATES TOPOGRAPHIC MAPS

FILE NO. _____
DRAWING NO. 1
SCALE 1" = 500'
MINIMUM DEGREE OF ACCURACY 1 in 200
PROVEN SOURCE OF ELEVATION Bench Mark 900'
SW of Location; elev. 1462'

I THE UNDERSIGNED, HEREBY CERTIFY THAT THIS PLAT IS CORRECT TO THE BEST OF MY KNOWLEDGE AND BELIEF AND SHOWS ALL THE INFORMATION REQUIRED BY LAW AND THE REGULATIONS ISSUED AND PRESCRIBED BY THE DEPARTMENT OF ENERGY.
(SIGNED) David L. Jackson
R.P.E. _____ L.L.S. 708

PLACE SEAL HERE

STATE OF WEST VIRGINIA
Division of Environmental Protection
OFFICE OF OIL AND GAS



DATE October 11, 19 99
OPERATOR'S WELL NO. Wayne Nestor No. 3
API WELL NO.

WELL TYPE: OIL ___ GAS ___ LIQUID INJECTION ___ WASTE DISPOSAL ___
(IF "GAS,") PRODUCTION ___ STORAGE ___ DEEP ___ SHALLOW ___
LOCATION: ELEVATION 1527' WATER SHED Glade Run
DISTRICT Knottsville COUNTY Taylor
QUADRANGLE Thornton 7 1/2'

47-091-01045
STATE COUNTY PERMIT

CANCELLED

SURFACE OWNER Wayne N. Nestor et al ACREAGE 54.16
OIL & GAS ROYALTY OWNER Wayne N. Nestor et al LEASE ACREAGE 54.16 out of 142
LEASE NO. 632400

PROPOSED WORK: DRILL ___ CONVERT ___ DRILL DEEPER ___ REDRILL ___ FRACTURE OR STIMULATE ___ PLUG OFF OLD FORMATION ___ PERFORATE NEW FORMATION ___ OTHER PHYSICAL CHANGE IN WELL (SPECIFY) _____

PLUG AND ABANDON ___ CLEAN OUT AND REPLUG ___
TARGET FORMATION Benson ESTIMATED DEPTH 5000'
WELL OPERATOR Petroleum Development Corp. DESIGNATED AGENT Eric R. Stearns
ADDRESS P.O. Box 26 Bridgeport, WV 26330 ADDRESS P.O. Box 26 Bridgeport, WV 26330

COUNTY NAME TAY
PERMIT 1095 CANL

NOV 16 2001

Lot A - M. Nestor 3.49 ac.
Lot B - W. Nestor 2.35 ac.
Lot C - W. Nestor 0.69 ac.

H. Nestor
67.56 ac.

L. Nestor
35.0 ac.

Wayne Nestor
No. 2

Location
Wayne Nestor
No. 3

96-P

with road

9

N26-00W
323.0'

S57-52W
538.7'

S83-27W
544.0'

fd. corner
fence post

7 1/2'

1.18
98

Location
Wayne Nestor
No. 3

Lot-A

Wayne Nestor et al
54.16 ac.

Wayne Nestor et al
41 ac.

fd. corner
fence post

52
3

N37-30E
379.5'

Lot-B

Lot-C

Wayne Nestor et al
41 ac.

H. McCartney
163.5 ac.

Eva McCartney
40 ac.

N47-00E
99.0'

S54-30E
544.5'

S50-45E
462.0'

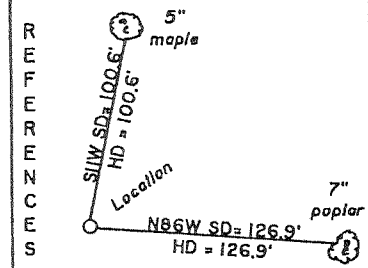
N40-37E
361.0'

N48-00E
442.8'

N61-45E
123.9'

H. McCartney
163.5 ac.

52




(+) DENOTES LOCATION OF WELL ON UNITED STATES TOPOGRAPHIC MAPS

FILE NO. _____
DRAWING NO. 1
SCALE 1" = 500'
MINIMUM DEGREE OF
ACCURACY 1 in 200
PROVEN SOURCE OF
ELEVATION Bench Mark 900'
SW of Location: elev. 1462'

I THE UNDERSIGNED, HEREBY CERTIFY THAT
THIS PLAT IS CORRECT TO THE BEST OF MY
KNOWLEDGE AND BELIEF AND SHOWS ALL THE
INFORMATION REQUIRED BY LAW AND THE REGU-
LATIONS ISSUED AND PRESCRIBED BY THE DEPART-
MENT OF ENERGY.

(SIGNED) David L. Jackson
R.P.E. _____ L.L.S. 708



STATE OF WEST VIRGINIA
Division of Environmental Protection
OFFICE OF OIL AND GAS



DATE October 11, 19 99
OPERATOR'S WELL NO. Wayne Nestor No. 3
API WELL NO.

47-091-01045
STATE COUNTY PERMIT

WELL TYPE: OIL ___ GAS X LIQUID INJECTION ___ WASTE DISPOSAL ___
(IF "GAS,") PRODUCTION X STORAGE ___ DEEP ___ SHALLOW X
LOCATION: ELEVATION 1527' WATER SHED Glade Run
DISTRICT Knottsville COUNTY Taylor
QUADRANGLE Thornton 7 1/2'

SURFACE OWNER Wayne N. Nestor et al ACREAGE 54.16
OIL & GAS ROYALTY OWNER Wayne N. Nestor et al LEASE ACREAGE 54.16 out of 142
LEASE NO. 632400

PROPOSED WORK: DRILL X CONVERT ___ DRILL DEEPER ___ REDRILL ___ FRACTURE OR
STIMULATE ___ PLUG OFF OLD FORMATION ___ PERFORATE NEW
FORMATION X OTHER PHYSICAL CHANGE IN WELL (SPECIFY) _____

PLUG AND ABANDON ___ CLEAN OUT AND REPLUG ___
TARGET FORMATION Benson ESTIMATED DEPTH 5000'
WELL OPERATOR Petroleum Development Corp. DESIGNATED AGENT Eric R. Stearns
ADDRESS P.O. Box 26 Bridgeport, WV 26330 ADDRESS P.O. Box 26 Bridgeport, WV 26330

FORM WW-6

COUNTY NAME
TAY

PERMIT
1045