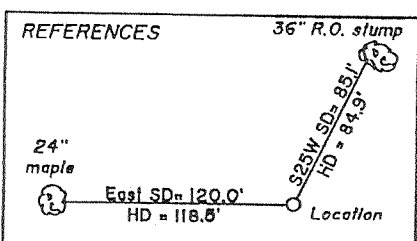
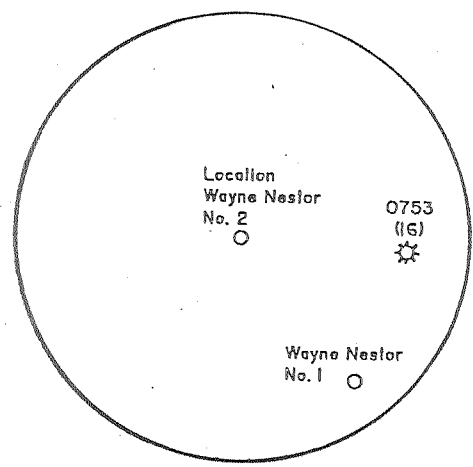
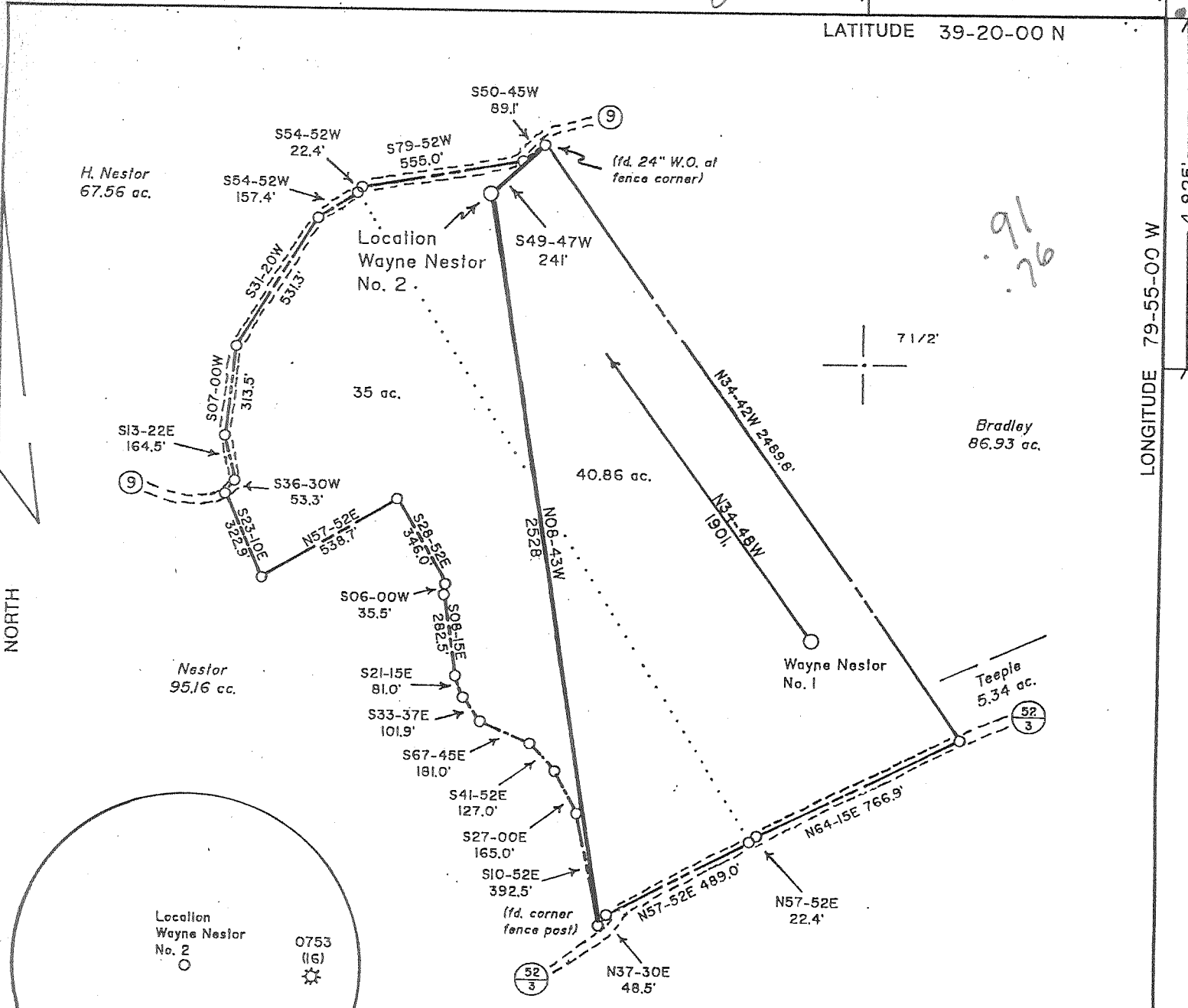


LATITUDE 39-20-00 N

4,000'

LONGITUDE 79-55-67

4,825'



(+) DENOTES LOCATION OF WELL ON UNITED STATES TOPOGRAPHIC MAPS

FILE NO. \_\_\_\_\_  
 DRAWING NO. 1  
 SCALE 1" = 500'  
 MINIMUM DEGREE OF ACCURACY 1 in 200  
 PROVEN SOURCE OF ELEVATION BM 2600' SW of Location: elev. 1462

I THE UNDERSIGNED, HEREBY CERTIFY THAT THIS PLAT IS CORRECT TO THE BEST OF MY KNOWLEDGE AND BELIEF AND SHOWS ALL THE INFORMATION REQUIRED BY LAW AND THE REGULATIONS ISSUED AND PRESCRIBED BY THE DEPARTMENT OF ENERGY.  
 (SIGNED) David Jackson  
 R.P.E. \_\_\_\_\_ L.L.S. 708

PLACE SEAL HERE

STATE OF WEST VIRGINIA  
 Division of Environmental Protection  
 OFFICE OF OIL AND GAS

DATE October 4, 19 99  
 OPERATOR'S WELL NO. Wayne Nestor No. 2  
 API WELL NO. \_\_\_\_\_

WELL TYPE: OIL \_\_\_ GAS X LIQUID INJECTION \_\_\_ WASTE DISPOSAL \_\_\_  
 (IF "GAS,") PRODUCTION X STORAGE \_\_\_ DEEP \_\_\_ SHALLOW X  
 LOCATION: ELEVATION 1683 WATER SHED Glade Run  
 DISTRICT Knottsville COUNTY Taylor  
 QUADRANGLE Thornton 7 1/2'

SURFACE OWNER Wayne N. Nestor et al ACREAGE 75.86  
 OIL & GAS ROYALTY OWNER Wayne N. Nestor et al LEASE ACREAGE 75.86  
 LEASE NO. 632600

PROPOSED WORK: DRILL X CONVERT \_\_\_ DRILL DEEPER \_\_\_ REDRILL \_\_\_ FRACTURE OR STIMULATE \_\_\_ PLUG OFF OLD FORMATION \_\_\_ PERFORATE NEW FORMATION X OTHER PHYSICAL CHANGE IN WELL (SPECIFY) \_\_\_\_\_

PLUG AND ABANDON \_\_\_ CLEAN OUT AND REPLUG \_\_\_

TARGET FORMATION Benson ESTIMATED DEPTH 5000  
 WELL OPERATOR Petroleum Development Corp. DESIGNATED AGENT Eric R. Stearns  
 ADDRESS P.O. Box 26 Bridgeport, WV 26330 ADDRESS P.O. Box 26 Bridgeport, WV 26330

47-91-01046  
 STATE COUNTY PERMIT  
 CANCELLED

NOV 16 2009

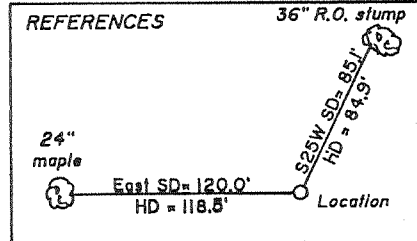
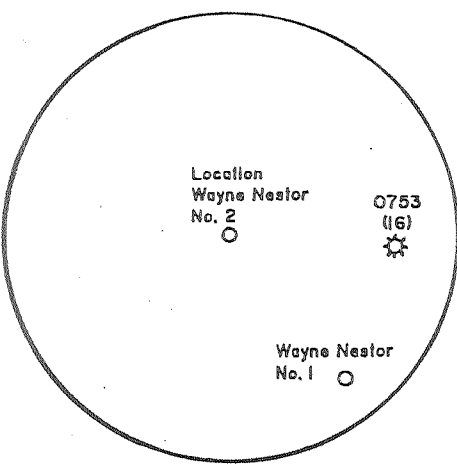
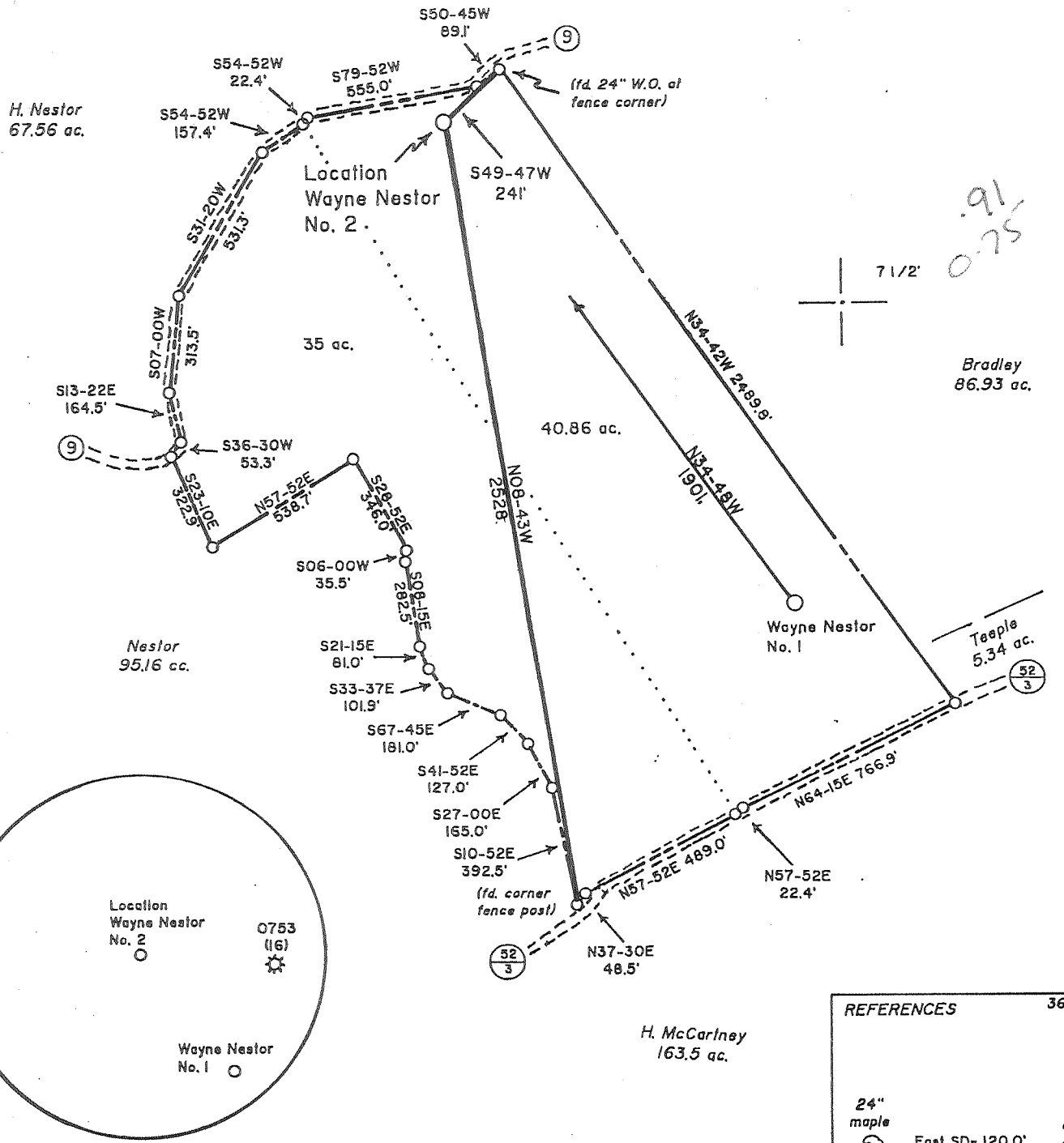


COUNTY NAME  
 TAYLOR  
 PERMIT  
 1046 CANCELLED

LATITUDE 39-20-00 N

LONGITUDE 79-55-00 W

NORTH



(+) DENOTES LOCATION OF WELL ON UNITED STATES TOPOGRAPHIC MAPS

FILE NO. \_\_\_\_\_  
 DRAWING NO. 1  
 SCALE 1" = 500'  
 MINIMUM DEGREE OF ACCURACY 1 in 200  
 PROVEN SOURCE OF ELEVATION BM 2600' SW  
of Location: elev. 1462

I THE UNDERSIGNED, HEREBY CERTIFY THAT THIS PLAT IS CORRECT TO THE BEST OF MY KNOWLEDGE AND BELIEF AND SHOWS ALL THE INFORMATION REQUIRED BY LAW AND THE REGULATIONS ISSUED AND PRESCRIBED BY THE DEPARTMENT OF ENERGY.  
 (SIGNED) David Jackson  
 R.P.E. \_\_\_\_\_ L.S. 708

DAVID L. JACKSON  
 LICENSED  
 REG. 708  
 STATE OF WEST VIRGINIA  
 PLACE SEAL HERE

STATE OF WEST VIRGINIA  
 Division of Environmental Protection  
 OFFICE OF OIL AND GAS



DATE October 4, 1999  
 OPERATOR'S WELL NO. Wayne Nestor No. 2  
 API WELL NO.

47-91-01046  
 STATE COUNTY PERMIT

WELL TYPE: OIL \_\_\_ GAS X LIQUID INJECTION \_\_\_ WASTE DISPOSAL \_\_\_  
 (IF "GAS,") PRODUCTION \_\_\_ STORAGE X DEEP \_\_\_ SHALLOW X  
 LOCATION: ELEVATION 1683 WATER SHED Glade Run  
 DISTRICT Knottsville COUNTY Taylor

QUADRANGLE Thornton 7 1/2'  
 SURFACE OWNER Wayne N. Nestor et al ACREAGE 75.86  
 OIL & GAS ROYALTY OWNER Wayne N. Nestor et al LEASE ACREAGE 75.86  
 LEASE NO. 632600

PROPOSED WORK: DRILL X CONVERT \_\_\_ DRILL DEEPER \_\_\_ REDRILL \_\_\_ FRACTURE OR STIMULATE \_\_\_ PLUG OFF OLD FORMATION \_\_\_ PERFORATE NEW FORMATION X OTHER PHYSICAL CHANGE IN WELL (SPECIFY) \_\_\_\_\_

PLUG AND ABANDON \_\_\_ CLEAN OUT AND REPLUG \_\_\_  
 TARGET FORMATION Benson ESTIMATED DEPTH 5000  
 WELL OPERATOR Petroleum Development Corp. DESIGNATED AGENT Eric R. Stearns  
 ADDRESS P.O. Box 26 Bridgeport, WV 26330 ADDRESS P.O. Box 26 Bridgeport, WV 26330

FORM WW-6

COUNTY NAME TAYLOR PERMIT 10418

NOV 8 1999