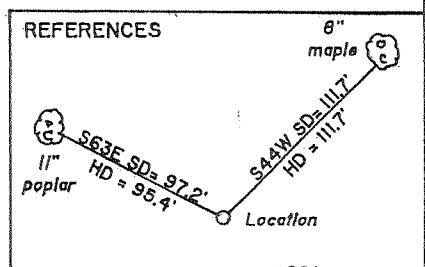
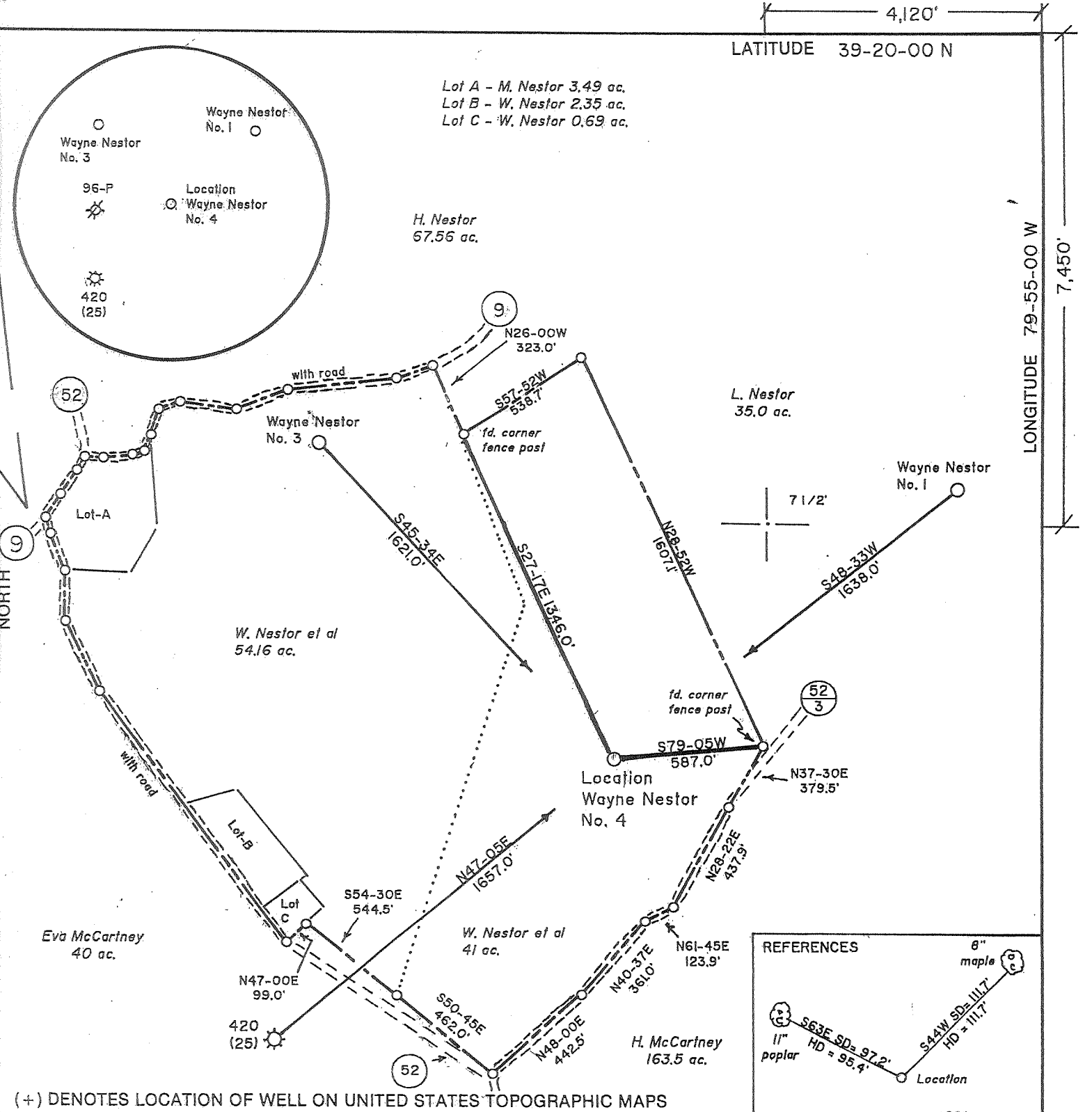
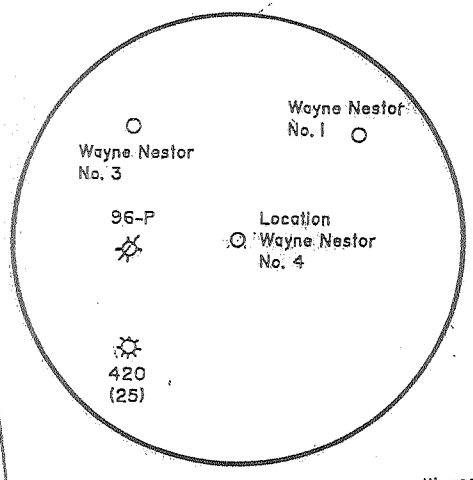


LATITUDE 39-20-00 N

LONGITUDE 79-55-00 W


Lot A - M. Nestor 3.49 ac.
 Lot B - W. Nestor 2.35 ac.
 Lot C - W. Nestor 0.69 ac.



(+) DENOTES LOCATION OF WELL ON UNITED STATES TOPOGRAPHIC MAPS

FILE NO. _____
 DRAWING NO. 1
 SCALE 1" = 500'
 MINIMUM DEGREE OF ACCURACY 1 in 200
 PROVEN SOURCE OF ELEVATION Road Intersection 1200' SW of Location: elev. 1422'

I THE UNDERSIGNED, HEREBY CERTIFY THAT THIS PLAT IS CORRECT TO THE BEST OF MY KNOWLEDGE AND BELIEF AND SHOWS ALL THE INFORMATION REQUIRED BY LAW AND THE REGULATIONS ISSUED AND PRESCRIBED BY THE DEPARTMENT OF ENERGY.
 (SIGNED) David L Jackson
 R.P.E. _____ L.L.S. 708



STATE OF WEST VIRGINIA
 Division of Environmental Protection
 OFFICE OF OIL AND GAS

DATE October 11, 1999
 OPERATOR'S WELL NO. Wayne Nestor No. 4
 API WELL NO. _____

WELL TYPE: OIL ___ GAS X LIQUID INJECTION ___ WASTE DISPOSAL ___
 (IF "GAS,") PRODUCTION ___ STORAGE X DEEP ___ SHALLOW X

LOCATION: ELEVATION 1513' WATERSHED Glade Run
 DISTRICT Knottsville COUNTY Taylor
 QUADRANGLE Thornton 7 1/2'

SURFACE OWNER Wayne N. Nestor et al ACREAGE 41
 OIL & GAS ROYALTY OWNER Wayne N. Nestor et al LEASE ACREAGE 41 out of 142
 LEASE NO. 632400

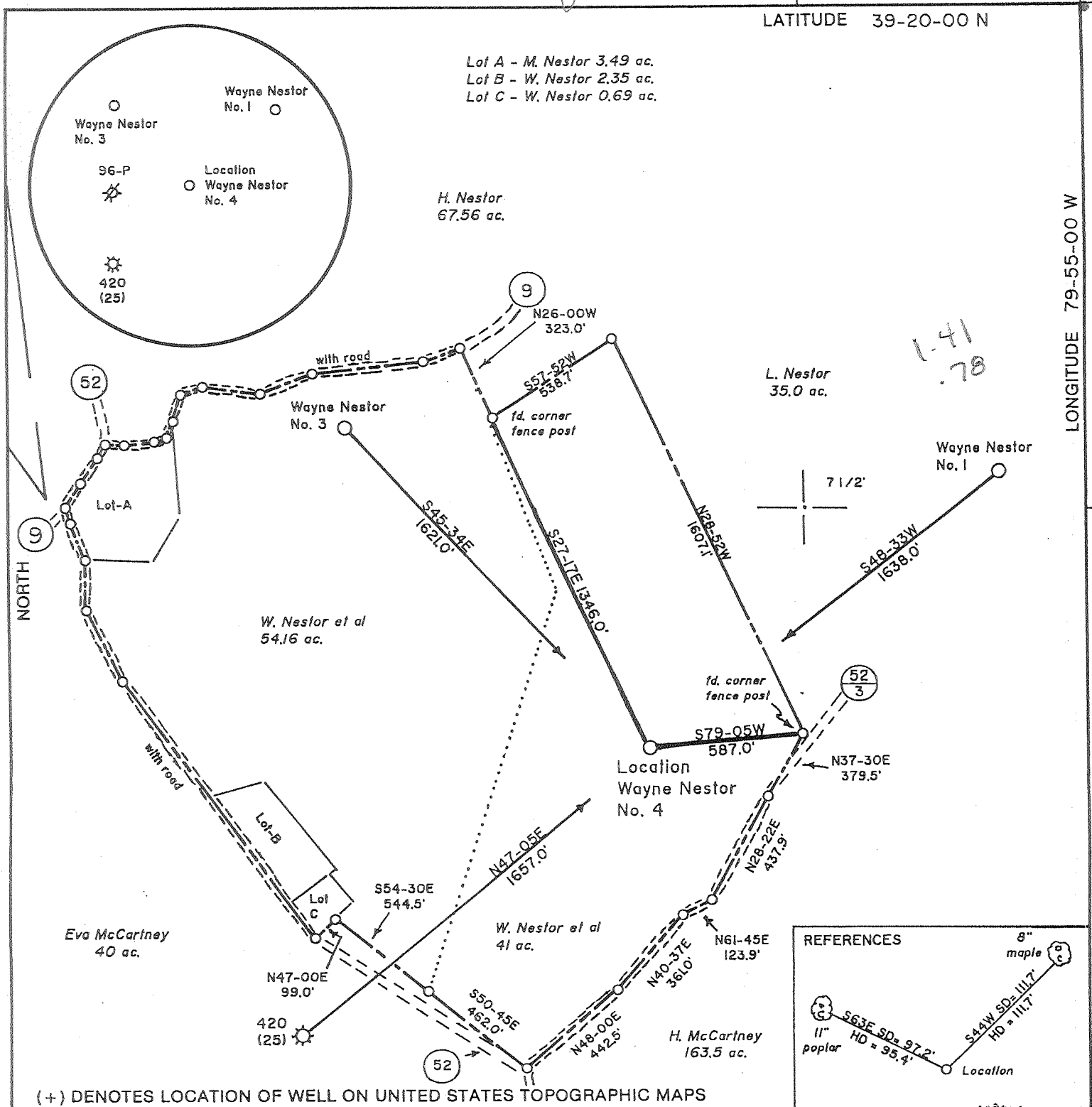
PROPOSED WORK: DRILL X CONVERT ___ DRILL DEEPER ___ REDRILL ___ FRACTURE OR STIMULATE ___ PLUG OFF OLD FORMATION ___ PERFORATE NEW FORMATION X OTHER PHYSICAL CHANGE IN WELL (SPECIFY) _____

PLUG AND ABANDON ___ CLEAN OUT AND REPLUG ___
 TARGET FORMATION Benson ESTIMATED DEPTH 5000'
 WELL OPERATOR Petroleum Development Corp. DESIGNATED AGENT Eric R. Stearns
 ADDRESS P.O. Box 26 Bridgeport, WV 26330 ADDRESS P.O. Box 26 Bridgeport, WV 26330

SEP 24 2004

CANCELLED

COUNTY NAME TAYLOR
 PERMIT 1044 CANCEL



Lot A - M. Nestor 3.49 ac.
 Lot B - W. Nestor 2.35 ac.
 Lot C - W. Nestor 0.69 ac.

H. Nestor
 67.56 ac.

LATITUDE 39-20-00 N

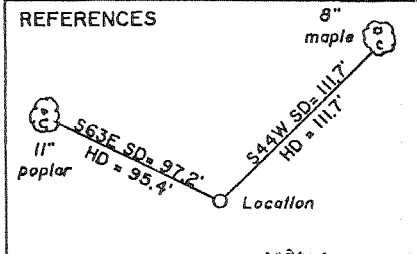
LONGITUDE 79-55-00 W

L. Nestor
 35.0 ac.

1.41
 .78

7 1/2'

REFERENCES



(+) DENOTES LOCATION OF WELL ON UNITED STATES TOPOGRAPHIC MAPS

FILE NO. _____
 DRAWING NO. 1
 SCALE 1" = 500'
 MINIMUM DEGREE OF ACCURACY 1 in 200
 PROVEN SOURCE OF ELEVATION Road Intersection 1200' SW of Location; elev. 1422'

I THE UNDERSIGNED, HEREBY CERTIFY THAT THIS PLAT IS CORRECT TO THE BEST OF MY KNOWLEDGE AND BELIEF AND SHOWS ALL THE INFORMATION REQUIRED BY LAW AND THE REGULATIONS ISSUED AND PRESCRIBED BY THE DEPARTMENT OF ENERGY.
 (SIGNED) David L Jackson
 R.P.E. _____ L.L.S. 708



STATE OF WEST VIRGINIA
 Division of Environmental Protection
 OFFICE OF OIL AND GAS



DATE October 11, 1999
 OPERATOR'S WELL NO. Wayne Nestor No. 4
 API WELL NO. _____

WELL TYPE: OIL GAS LIQUID INJECTION WASTE DISPOSAL
 (IF "GAS,") PRODUCTION STORAGE DEEP SHALLOW
 LOCATION: ELEVATION 1513' WATER SHED Glade Run
 DISTRICT Knottsville COUNTY Taylor

QUADRANGLE Thornton 7 1/2'
 SURFACE OWNER Wayne N. Nestor et al ACREAGE 41
 OIL & GAS ROYALTY OWNER Wayne N. Nestor et al LEASE ACREAGE 41 out of 142
 LEASE NO. 632400

PROPOSED WORK: DRILL CONVERT DRILL DEEPER REDRILL FRACTURE OR STIMULATE PLUG OFF OLD FORMATION PERFORATE NEW FORMATION OTHER PHYSICAL CHANGE IN WELL (SPECIFY) _____

PLUG AND ABANDON CLEAN OUT AND REPLUG
 TARGET FORMATION Benson ESTIMATED DEPTH 5000'
 WELL OPERATOR Petroleum Development Corp. DESIGNATED AGENT Eric R. Stearns
 ADDRESS P.O. Box 26 Bridgeport, WV 26330 ADDRESS P.O. Box 26 Bridgeport, WV 26330

FORM WW-6

COUNTY NAME
 TAYLOR

PERMIT
 1044

NOV 8 1999