

# RICHARD P. ELZEY, ET AL LEASE

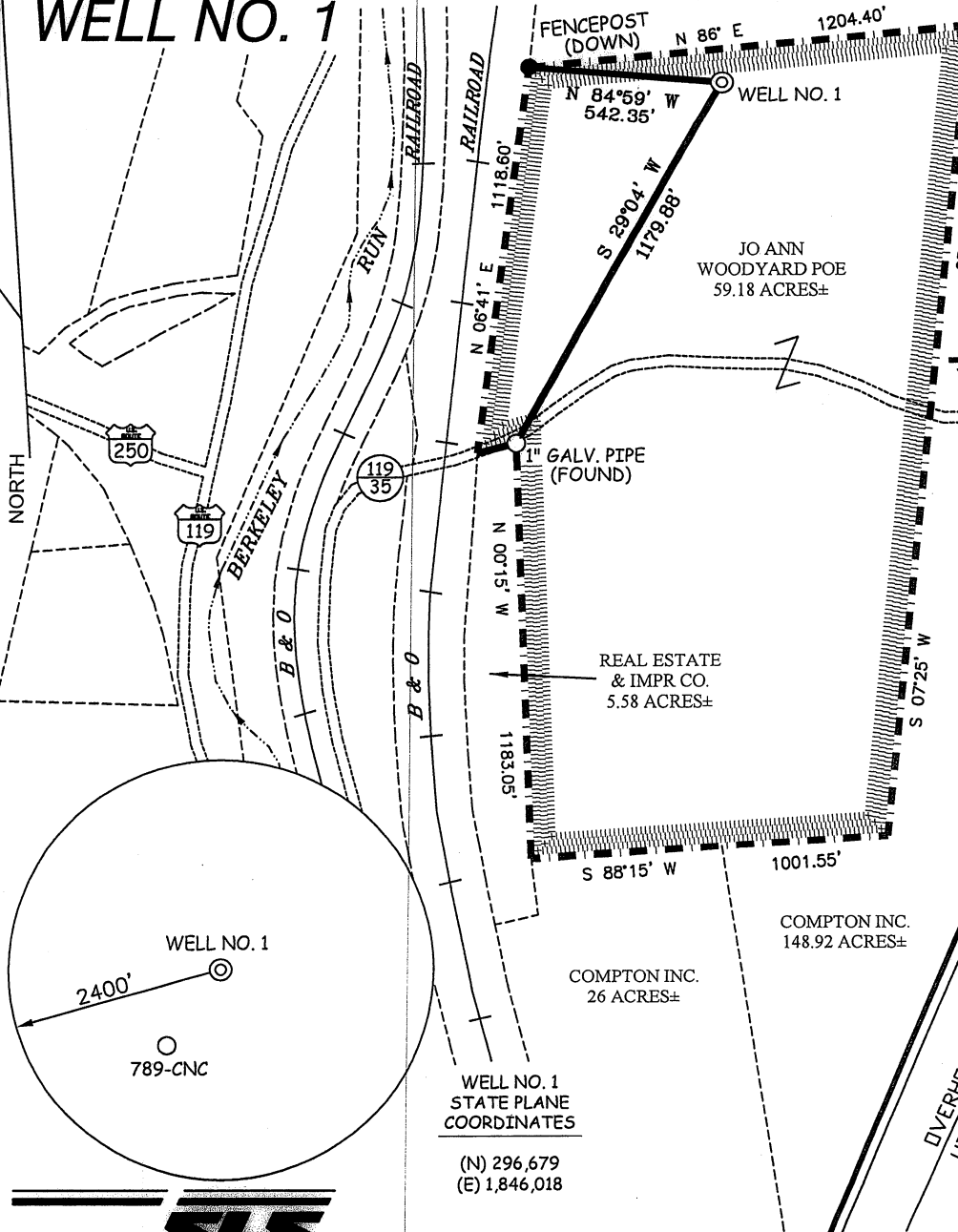
## 61 ACRES± WELL NO. 1

ROGER MOATS  
46.43 ACRES±

LONGITUDE 80°02'30"

7.320

LAT. 39°18'47.8"

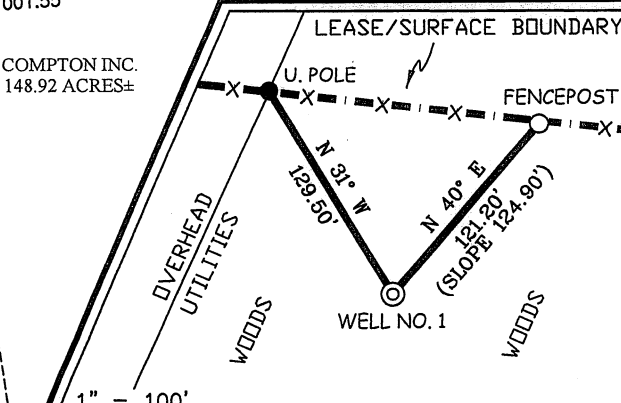


JO ANN  
WOODYARD POE  
46.13 ACRES±

### NOTES ON SURVEY


1. TIES TO WELLS AND CORNERS ARE BASED ON GRID NORTH FOR THE WV STATE PLANE COORDINATE SYSTEM NORTH ZONE NAD '27.
2. TIES TO REFERENCES ARE BASED ON MAGNETIC NORTH 05-07-09.
3. LEASE BOUNDARY SHOWN HEREON TAKEN FROM DEED BOOK 88 PAGE 298 AND DEED BOOK 78 PAGE 53.
4. SURFACE OWNER AND ADJOINER INFORMATION TAKEN FROM THE ASSESSOR AND COUNTY CLERK RECORDS OF TAYLOR COUNTY IN JULY, 2008.
5. WELL LAT./LONG. (NAD'27) ESTABLISHED BY DGPS (SUBMETER MAPPING GRADE).

### REFERENCES



I THE UNDERSIGNED, HEREBY CERTIFY THAT THIS PLAT IS CORRECT TO THE BEST OF MY KNOWLEDGE AND BELIEF AND SHOWS ALL THE INFORMATION REQUIRED BY LAW AND THE REGULATIONS ISSUED AND PRESCRIBED BY THE DIVISION OF ENVIRONMENTAL PROTECTION.

P.S. 677 *Gregory A. Smith*



(+) DENOTES LOCATION OF WELL ON UNITED STATES TOPOGRAPHIC MAPS.

DATE MAY 14, 20 09

OPERATORS WELL NO. RICHARD P. ELZEY, ET AL #1

API WELL NO. 47 - 091 - 01154

STATE            COUNTY            PERMIT           

# CANCELLED

MINIMUM DEGREE OF ACCURACY 1 / 200 FILE NO. 7193P1(277-60)  
 PROVEN SOURCE OF ELEVATION DGPS (SUBMETER MAPPING GRADE) SCALE 1" = 500'

STATE OF WEST VIRGINIA  
 DIVISION OF ENVIRONMENTAL PROTECTION  
 OFFICE OF OIL AND GAS



WELL TYPE: OIL  GAS  LIQUID INJECTION  WASTE DISPOSAL  IF "GAS" PRODUCTION  STORAGE  DEEP  SHALLOW

LOCATION: ELEVATION 1,221' WATERSHED BERKELEY RUN

DISTRICT COURTHOUSE COUNTY TAYLOR QUADRANGLE GRAFTON 7.5'

SURFACE OWNER JO ANN WOODYARD POE ACREAGE 59.18±

ROYALTY OWNER LILLIAN E. SMILEY, ET AL LEASE ACREAGE 61±

PROPOSED WORK: LEASE NO.           

DRILL  CONVERT  DRILL DEEPER  REDRILL  FRACTURE OR STIMULATE  PLUG OFF OLD FORMATION  PERFORATE NEW FORMATION  PLUG AND ABANDON  CLEAN OUT AND REPLUG  OTHER

PHYSICAL CHANGE IN WELL (SPECIFY)            TARGET FORMATION BENSON

ESTIMATED DEPTH 5,500'

WELL OPERATOR PETROLEUM DEVELOPMENT CORP. DESIGNATED AGENT ALAN H. SMITH

ADDRESS 120 GENESIS BOULEVARD ADDRESS 120 GENESIS BOULEVARD  
BRIDGEPORT, WV 26330 BRIDGEPORT, WV 26330

COUNTY NAME

PERMIT