



west virginia department of environmental protection

Office of Oil and Gas
601 57th Street SE
Charleston, WV 25304
(304) 926-0450
(304) 926-0452 fax

Earl Ray Tomblin, Governor
Randy C. Huffman, Cabinet Secretary
www.dep.wv.gov

July 26, 2016

FINAL INSPECTION REPORT

Well Permit Cancelled

TRIANA ENERGY, LLC,

The FINAL INSPECTION REPORT for the CANCELLED permit, API Well Number: 47-9101300, issued to TRIANA ENERGY, LLC, and listed below has been received in this office. The permit has been cancelled as of 7/26/2016.



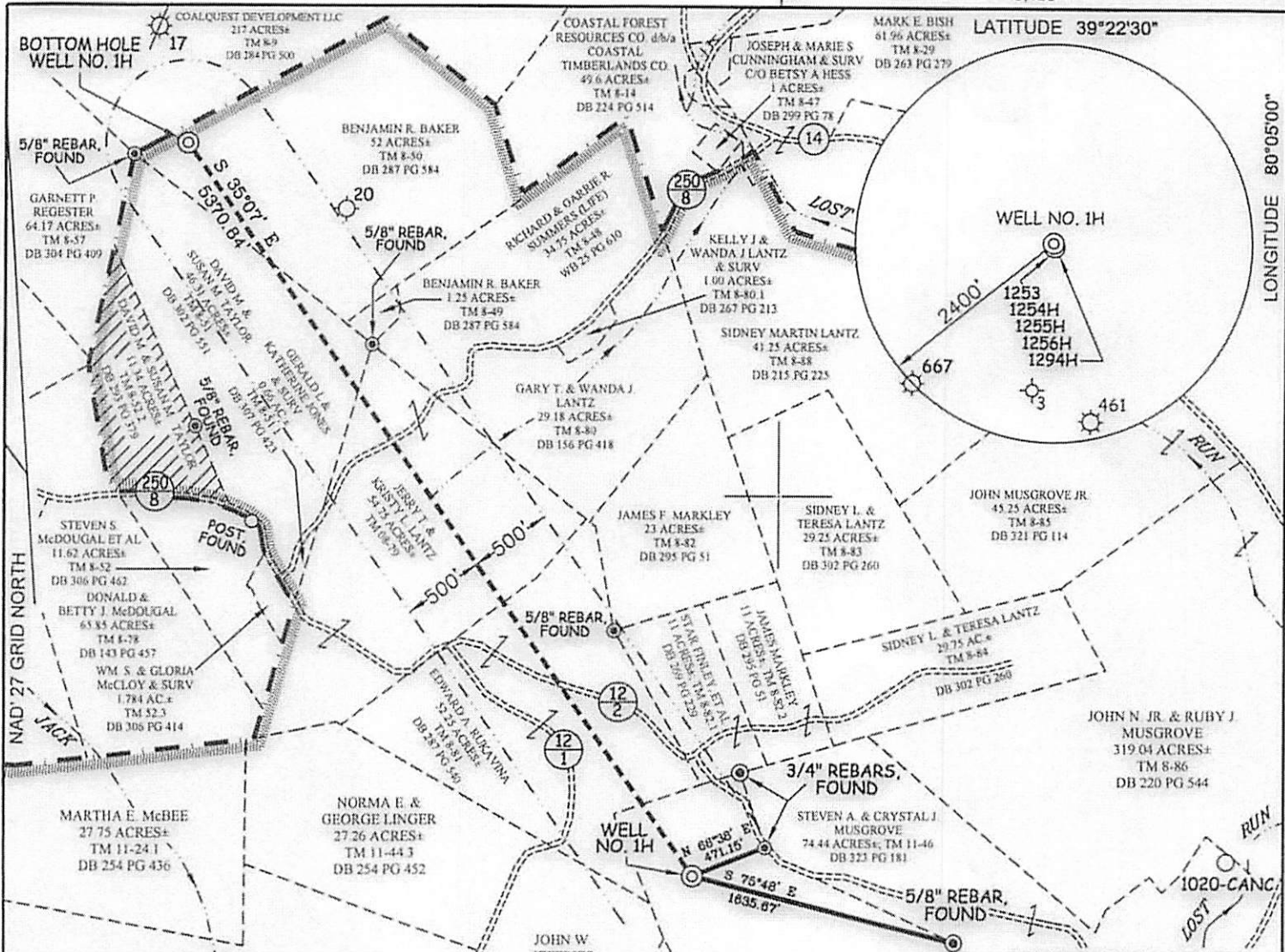
James Martin
Chief

Operator: TRIANA ENERGY, LLC
Operator's Well No: COULSON 1H
Farm Name: NIELSON, PAUL W. & DEBORAH
API Well Number: 47-9101300
Date Issued: 07/24/2014

Date Cancelled: 07/26/2016

Promoting a healthy environment.

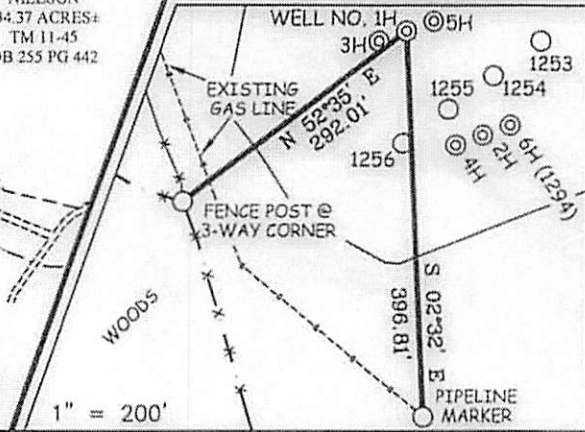
07/29/2016



**COULSON LEASE
WELL NO. 1H**

(S.P.C. NORTH ZONE) (UTM(M) ZONE 17 NORTH)
 NAD'27 S.P.C.(FT) N. 313,398 E. 1,828,931
 NAD'27 GEO. LAT-(N) 39.358881 LONG-(W) 80.105005
 NAD'83 UTM (M) N. 4,356,995 E. 577,124
BOTTOM HOLE
 NAD'27 S.P.C.(FT) N. 317,791 E. 1,825,841
 NAD'27 GEO. LAT-(N) 39.370885 LONG-(W) 80.116038
 NAD'83 UTM (M) N. 4,358,318 E. 576,160

REFERENCES



NOTES ON SURVEY


1. NO WATER WELLS WERE FOUND WITHIN 250' OF PROPOSED GAS WELL. NO AGRICULTURAL BUILDINGS ≥ 2500 SQ. FT. OR DWELLINGS WERE FOUND WITHIN 625' OF THE CENTER OF PROPOSED WELL PAD.

Professional Energy Consultants
 A DIVISION OF SMITH LANGRISH & ASSOCIATES, INC.

 SURVEYORS
 ENGINEERS
 ENVIRONMENTAL
 PROJECT MGMT.
 (304) 622-6534 WWW.SLSURVEYS.COM

I THE UNDERSIGNED, HEREBY CERTIFY THAT THIS PLAT IS CORRECT TO THE BEST OF MY KNOWLEDGE AND BELIEF AND SHOWS ALL THE INFORMATION REQUIRED BY LAW AND THE REGULATIONS ISSUED AND PRESCRIBED BY THE DIVISION OF ENVIRONMENTAL PROTECTION.

P.S. 677
Gregory A. Smith



(+) DENOTES LOCATION OF WELL ON UNITED STATES TOPOGRAPHIC MAPS.
 DATE APRIL 30, 2014
 REVISED MAY 13, 2014
 OPERATORS WELL NO. COULSON 1H
 API WELL NO. 47-91-01300
 STATE COUNTY PERMIT
 CANCELLED HGA

MINIMUM DEGREE OF ACCURACY 1/200 FILE NO. 7645P1HR9
 HORIZONTAL & VERTICAL CONTROL DETERMINED BY DGPS (SURVEY GRADE TIE TO CORS NETWORK) SCALE 1" = 1,000'

STATE OF WEST VIRGINIA
 DIVISION OF ENVIRONMENTAL PROTECTION
 OFFICE OF OIL AND GAS

WELL TYPE: OIL ___ GAS LIQUID INJECTION ___ WASTE DISPOSAL ___ IF "GAS" PRODUCTION STORAGE ___ DEEP ___ SHALLOW

LOCATION: ELEVATION 1,495' WATERSHED JACK RUN AND LOST RUN
 DISTRICT BOOTH'S CREEK COUNTY TAYLOR QUADRANGLE GRAFTON 7.5'
 SURFACE OWNER PAUL W. & DEBORAH A. NIELSON ACREAGE 234.37±
 ROYALTY OWNER ANN V. COULSON TRUST (234.37 AC±) / EDWARD RUCKAVINA (52.25 AC±) / JILL ANNETTE STURM MATTHEWS (17.0 AC±) / SUSAN AND DAVID TAYLOR (46.97 AC±) / BENJAMIN BAKER (52 AC±)
 PROPOSED WORK: DRILL CONVERT ___ DRILL DEEPER ___ REDRILL ___ FRACTURE OR STIMULATE PLUG OFF OLD FORMATION ___ PERFORATE NEW FORMATION ___ PLUG AND ABANDON ___ CLEAN OUT AND REPLUG ___ OTHER ___
 PHYSICAL CHANGE IN WELL (SPECIFY) TARGET FORMATION MARCELLUS ESTIMATED DEPTH TVD = 7,700' TMD =

WELL OPERATOR TRIANA ENERGY, LLC. DESIGNATED AGENT RACHELLE A. KING
 ADDRESS 900 VIRGINIA ST. EAST SUITE 400 CHARLESTON, WV 25301
 ADDRESS 900 VIRGINIA ST. EAST SUITE 400 CHARLESTON, WV 25301

COUNTY NAME PERMIT

07/29/2016