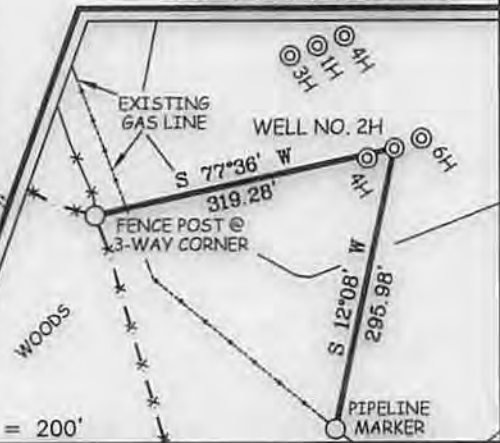


COULSON LEASE WELL NO. 2H

(S.P.C. NORTH ZONE) (UTM(M) ZONE 17 NORTH)

NAD'27 S.P.C.(FT)	N. 313,291	E. 1,829,010
NAD'27 GEO.	LAT-(N) 39.358589	LONG-(W) 80.104721
NAD'83 UTM (M)	N. 4,356,744	E. 577,134
LANDING POINT		
NAD'27 S.P.C.(FT)	N. 313,031	E. 1,829,460
NAD'27 GEO.	LAT-(N) 39.357883	LONG-(W) 80.103123
NAD'83 UTM (M)	N. 4,356,667	E. 577,272
BOTTOM HOLE		
NAD'27 S.P.C.(FT)	N. 309,982	E. 1,831,962
NAD'27 GEO.	LAT-(N) 39.349557	LONG-(W) 80.094203
NAD'83 UTM (M)	N. 4,355,751	E. 578,050

REFERENCES



NOTES ON SURVEY

- NO WATER WELLS WERE FOUND WITHIN 250' OF PROPOSED GAS WELL. NO AGRICULTURAL BUILDINGS ≥ 2500 SQ. FT. OR DWELLINGS WERE FOUND WITHIN 625' OF THE CENTER OF PROPOSED WELL PAD.

(+) DENOTES LOCATION OF WELL ON UNITED STATES TOPOGRAPHIC MAPS.

DATE MARCH 13 20 14

REVISED _____ 20 _____

OPERATORS WELL NO. COULSON 2H

API WELL NO. 47 - 91 - 01301

STATE WV COUNTY GRAFTON PERMIT _____




I THE UNDERSIGNED, HEREBY CERTIFY THAT THIS PLAT IS CORRECT TO THE BEST OF MY KNOWLEDGE AND BELIEF AND SHOWS ALL THE INFORMATION REQUIRED BY LAW AND THE REGULATIONS ISSUED AND PRESCRIBED BY THE DIVISION OF ENVIRONMENTAL PROTECTION.

P.S. 677 *Gregory A. Smith*

MINIMUM DEGREE OF ACCURACY 1 / 200 FILE NO. 7645P2HR5

HORIZONTAL & VERTICAL CONTROL DETERMINED BY DGPS (SURVEY GRADE TIE TO CORS NETWORK) SCALE 1" = 1,000'

STATE OF WEST VIRGINIA
DIVISION OF ENVIRONMENTAL PROTECTION
OFFICE OF OIL AND GAS



WELL TYPE: OIL _____ GAS X LIQUID INJECTION _____ WASTE DISPOSAL _____ IF "GAS" PRODUCTION X STORAGE _____ DEEP _____ SHALLOW X

LOCATION: ELEVATION 1,495' WATERSHED JACK RUN AND LOST RUN

DISTRICT BOOTH'S CREEK COUNTY TAYLOR QUADRANGLE GRAFTON 7.5'

SURFACE OWNER PAUL W. & DEBORAH A. NIELSON ACREAGE 234.37±

ROYALTY OWNER ANN V. COULSON TRUST(234.37 AC±)

PROPOSED WORK: LEASE NO. _____

DRILL X CONVERT _____ DRILL DEEPER _____ REDRILL _____ FRACTURE OR STIMULATE X PLUG OFF OLD _____

FORMATION _____ PERFORATE NEW FORMATION _____ PLUG AND ABANDON _____ CLEAN OUT AND REPLUG _____ OTHER _____

PHYSICAL CHANGE IN WELL (SPECIFY) _____ TARGET FORMATION MARCELLUS

ESTIMATED DEPTH TVD = 7,700' TMD = _____

WELL OPERATOR TRIANA ENERGY, LLC. DESIGNATED AGENT RACHELLE A. KING

ADDRESS 900 VIRGINIA ST. EAST SUITE 400 ADDRESS 900 VIRGINIA ST. EAST SUITE 400

CHARLESTON, WV 25301 CHARLESTON, WV 25301

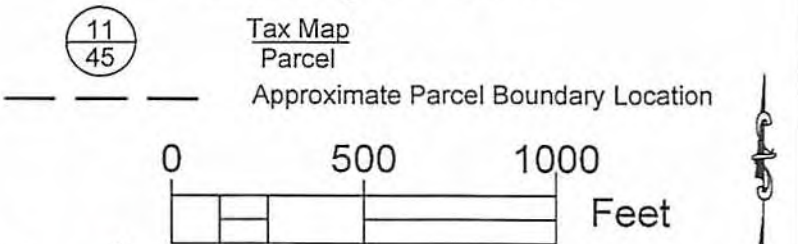
07/25/2014



Coulson Pad Landowner Parcel Table

TM-Parcel #	Landowner	Address
8-81	Edward Rukavina	RR 3 Box 233-B Grafton, WV 26354
8-82	James Markley	RR 4 Box 14-B Grafton, WV 26354
8-82.1	Star Finley, Vicky Johnson	1336 Sutter Ct Fairfield, CA 94533
8-82.2	James Markley	RR 4 Box 14-B Grafton, WV 26354
8-83	Sidney Lantz	RR 4 Box 209 Grafton, WV 26354
8-84	Sidney Lantz	RR 4 Box 209 Grafton, WV 26354
8-86	John Musgrove	RR 3 Box 393-A Grafton, WV 26354
11-26	Kimberly Gould (Heston)	1702 Laurel Lane Fairmont, WV 26554
11-42	Kimberly Gould (Heston)	1702 Laurel Lane Fairmont, WV 26554
11-43	Leonard Vandergrift	RR 4 Box 212 Grafton, WV 26354
11-44	Janice Adams (Litzenger)	714 W Main Street Grafton, WV 26354
11-44.1	John Jeffries	595 Smith Road Flemington, WV 26347
11-44.2	Janice Adams (Litzenger)	714 W Main Street Grafton, WV 26354
11-44.3	George & Norma Linger	309 96th St. Marmet, WV 25315
11-45	Paul & Deborah Nielsen	P.O. Box 189 Ravenswood WV, 26164
11-46	Steven Musgrove	826 W Main St. Grafton, WV 26354

Triana Energy
Coulson Pad
Site Safety & Health Plan
Proposed Well Location
and Parcel Data
Taylor County, West Virginia
Grafton Quadrangle
Booth's Creek District (3)
Tax Maps 8 & 11



Triana Energy, LLC
 900 Virginia Ave
 Charleston, WV 25301

RECEIVED
 Office of Oil and Gas
 MAY 27 2014
 RECEIVED
 Office of Oil and Gas
 Department of
 Environmental Protection
 RECEIVED
 Department of
 Environmental Protection

07/25/2014