



---

**west virginia** department of environmental protection

---

Office of Oil and Gas  
601 57th Street SE  
Charleston, WV 25304  
(304) 926-0450  
(304) 926-0452 fax

Earl Ray Tomblin, Governor  
Randy C. Huffman, Cabinet Secretary  
www.dep.wv.gov

July 26, 2016

**FINAL INSPECTION REPORT**

**Well Permit Cancelled**

TRIANA ENERGY, LLC,

The FINAL INSPECTION REPORT for the CANCELLED permit, API Well Number: 47-9101301, issued to TRIANA ENERGY, LLC, and listed below has been received in this office. The permit has been cancelled as of 7/26/2016.



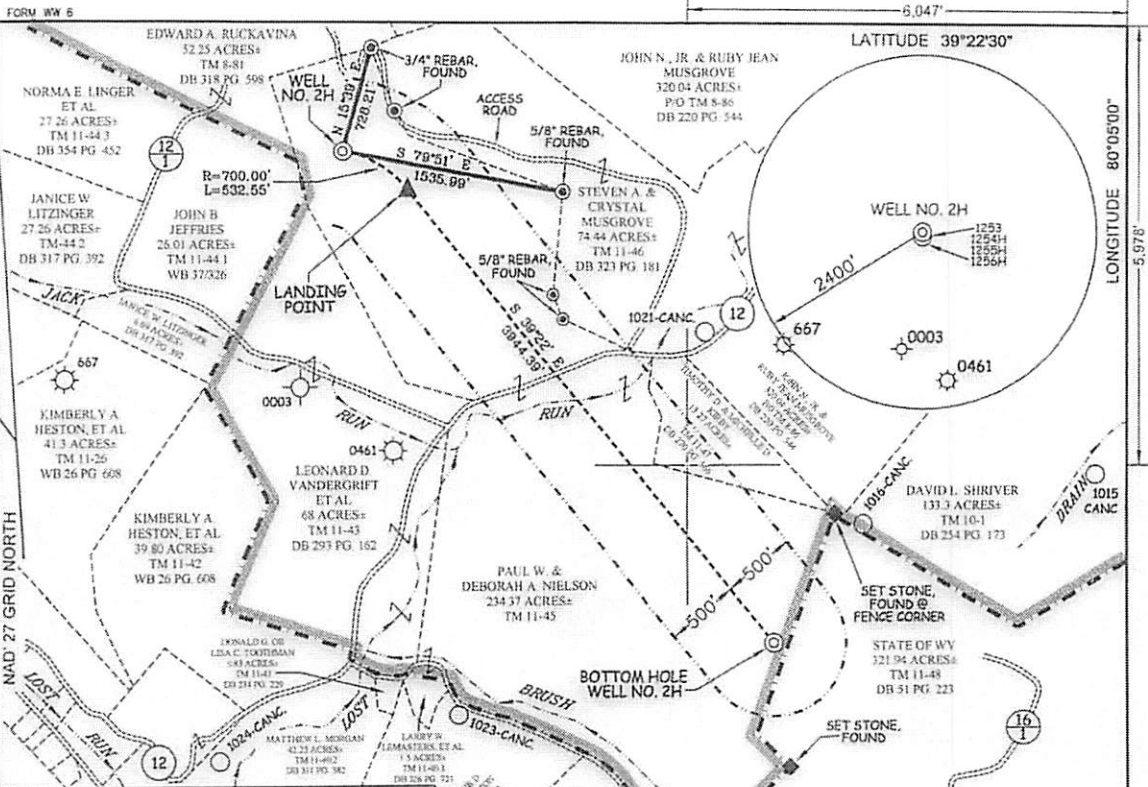
James Martin  
Chief

Operator: TRIANA ENERGY, LLC  
Operator's Well No: COULSON 2H  
Farm Name: NIELSON, PAUL W. & DEBORAH  
**API Well Number: 47-9101301**  
Date Issued: 07/24/2014

Date Cancelled: 07/26/2016

**Promoting a healthy environment.**

**07/29/2016**



**COULSON LEASE  
WELL NO. 2H**

(S.P.C. NORTH ZONE) (UTM(M) ZONE 17 NORTH)

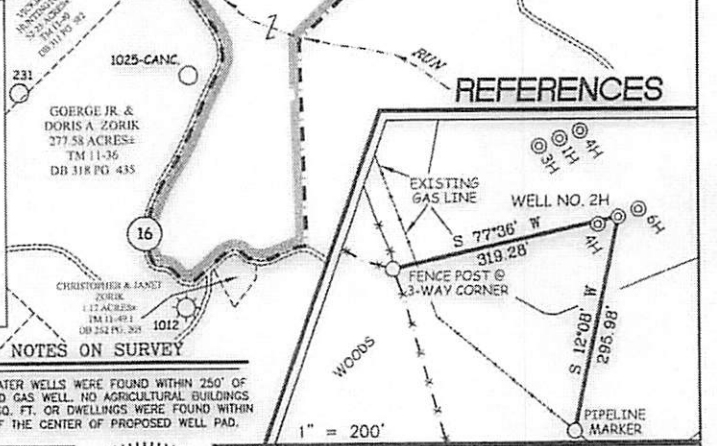
NAD27 S.P.C.(FT)	N. 313.291	E. 1,829,010
NAD27 GEO.	LAT-(N) 39.356589	LONG-(W) 80.104721
NAD83 UTM (M)	N. 4,356,744	E. 577,134

**LANDING POINT**

NAD27 S.P.C.(FT)	N. 313.031	E. 1,829,460
NAD27 GEO.	LAT-(N) 39.357883	LONG-(W) 80.103123
NAD83 UTM (M)	N. 4,356,667	E. 577,272

**BOTTOM HOLE**

NAD27 S.P.C.(FT)	N. 309,982	E. 1,831,982
NAD27 GEO.	LAT-(N) 39.349557	LONG-(W) 80.094203
NAD83 UTM (M)	N. 4,355,751	E. 578,050




**Professional Energy Consultants**  
A DIVISION OF SMITH LAND SURVEYING, INC.

**SLS**  
SURVEYORS  
ENGINEERS  
ENVIRONMENTAL  
PROJECT MANAGERS

2004 442-5634 www.slsurveying.com

**NOTES ON SURVEY**

1. NO WATER WELLS WERE FOUND WITHIN 250' OF PROPOSED GAS WELL. NO AGRICULTURAL BUILDINGS ≥ 2500 SQ. FT. OR DWELLINGS WERE FOUND WITHIN 625' OF THE CENTER OF PROPOSED WELL PAD.



(+) DENOTES LOCATION OF WELL ON UNITED STATES TOPOGRAPHIC MAPS.

DATE MARCH 13 20 14

REVISED \_\_\_\_\_ 20 \_\_\_\_\_

OPERATORS WELL NO. COULSON 2H

API WELL NO. 47-91-01301

STATE COUNTY PERMIT

I THE UNDERSIGNED, HEREBY CERTIFY THAT THIS PLAT IS CORRECT TO THE BEST OF MY KNOWLEDGE AND BELIEF AND SHOWS ALL THE INFORMATION REQUIRED BY LAW AND THE REGULATIONS ISSUED AND PRESCRIBED BY THE DIVISION OF ENVIRONMENTAL PROTECTION

P.S. Gregory A. Smith  
677

MINIMUM DEGREE OF ACCURACY 1/200 FILE NO. 7645P2HR5

HORIZONTAL & VERTICAL CONTROL DETERMINED BY DGPS (SURVEY GRADE TIE TO CORS NETWORK) SCALE 1" = 1,000'

**STATE OF WEST VIRGINIA**  
DIVISION OF ENVIRONMENTAL PROTECTION  
OFFICE OF OIL AND GAS

WELL TYPE: OIL  GAS  LIQUID INJECTION  WASTE DISPOSAL  IF "GAS" PRODUCTION  STORAGE  DEEP  SHALLOW

LOCATION: ELEVATION 1,495' WATERSHED JACK RUN AND LOST RUN

DISTRICT BOOTH'S CREEK COUNTY TAYLOR QUADRANGLE GRAFTON 7.5'

SURFACE OWNER PAUL W. & DEBORAH A. NIELSON ACREAGE 234.37±

ROYALTY OWNER ANN V. COULSON TRUST(234.37 AC±)

PROPOSED WORK: LEASE NO. \_\_\_\_\_

DRILL  CONVERT  DRILL DEEPER  REDRILL  FRACTURE OR STIMULATE  PLUG OFF OLD FORMATION  PERFORATE NEW FORMATION  PLUG AND ABANDON  CLEAN OUT AND REPLUG  OTHER \_\_\_\_\_

PHYSICAL CHANGE IN WELL (SPECIFY) \_\_\_\_\_ TARGET FORMATION \_\_\_\_\_ MARCELLUS

ESTIMATED DEPTH TVD = 7,700' TMD = \_\_\_\_\_

WELL OPERATOR TRIANA ENERGY, LLC. DESIGNATED AGENT RACHELLE A. KING

ADDRESS 900 VIRGINIA ST. EAST SUITE 400 ADDRESS 900 VIRGINIA ST. EAST SUITE 400

CHARLESTON, WV 25301 CHARLESTON, WV 25301

07/29/2016