

Latitude

3935

80 5730

Longitude

→ 7.5' loc
Kla 9/1/95

Topo Location

7.5' Loc. 1.34S 15' Loc. 1.34S
1.32W (calc.) 3.54W

Company Joe Hooper
(Mary Pipe & Supply)

Farm Thistle, Madras (3601-J)

15' Quad New Martinsville SW
(sec.)

7.5' Quad Radencity

District Lincoln

WELL LOCATION PLAT

County 095 Permit (3016)

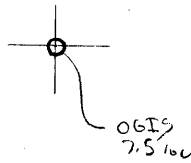
NW: 095 36

LATITUDE

39° 35'

80° 57' 30"

LONGITUDE



7.5 OGIS topo location

7.5' loc	<u>1.32 S</u>	15' loc	<u>1.32 S</u>
	<u>1.38 W</u>	(calc.)	<u>3.60 W</u>

Company _____

Farm _____

Quad Paden City 7.5' (W Martinsville)

County Tyler SW

District Lincoln

WELL LOCATION MAP

File No. 095-36

incomplete record

Plat of WELL #3601V of the
 SISTERSVILLE REPRESSURING UNIT, SISTERSVILLE WEST VA..... on the
 A. & S. THISTLE (McFADDEN)..... Farm consisting of 99 3/4 Acres
 LINCOLN..... District..... TYLER..... County, W. Va.



LEGEND
 ○ Location
 ● Oil Well
 ○ Gas Well
 ○ Dry Hole
 Field Book No.
 Scale... 1" = 40'

Tyl-36

WEST VIRGINIA DEPARTMENT OF MINES

OIL AND GAS DIVISION

PRELIMINARY DATA SHEET NO. 1

File No. Tyl-36

Well No. 3601-J

Hope Construction & Refining Company Company of 445 West Main St.

Clarksburg, W. Va., on the A & S Thistle Farm

containing 99 3/4 acres. Location

Lincoln District, in Tyler County, West Virginia

The surface of the above tract is owned in fee by L. A. Martin

of Sistersville, W. Va., address, and the mineral rights are owned by

Unknown of

The oil and gas privileges are held under lease by the above named company, and this well is drilled under permit

No. Tyl-36 issued by the West Virginia Department of Mines, Oil and Gas Division

August 17th, 1935

Elevation of surface at top of well, 1055 Spirit Barometric

The number of feet of the different sized casings used in the well.

_____ feet _____ size. Wood conductor.

444 feet 10" (Pulled) size, csg. 1026 feet 8 1/4" (Pulled) sized csg.

1733 feet 6-5/8" size, csg. _____ feet _____ sized csg.

_____ feet _____ size, csg. _____ feet _____ sized csg.

_____ packer of _____ size, set at _____

_____ packer of _____ size, set at _____

_____, in casing perforated at _____ feet to _____ feet.

_____, in casing perforated at _____ feet to _____ feet.

Coal was encountered at No Coal feet, thickness _____ inches, and at _____

feet; thickness _____ inches; and at _____ feet; thickness _____ inches.


Liners were used as follows: (Give details) _____

December 17th, 1935.

Date.

Approved Hope Construction & Refining Co., owner.

By [Signature] (TITLE)



Hope Construction & Refining Company

COMPLETION DATA SHEET

Clarksburg, W. Va., Address

No. 2

WELL No. 3801-J T/1-36 FARM A & S Thistle

FORMATION RECORD

Name	Color	Character	Oil, Gas or Water	Top	Bottom	Thickness	Total Depth	Remarks
		No Coal						
Cow Run Sand				1100	1162	62'		
		Water	1134 to 1137					
Blue Slate				1162	1187	25'		
Pecker Sand				1187	1235	48'		
Slate				1235	1250	15'		
First Salt Sand				1250	1295	45'		
Slate				1295	1325	30'		
Broken Sand				1325	1458	133'		
		Water	1413-1423					
			Continued drilling.					

(The above information furnished to comply with Rule 9, Rules and Regulations of the Department of Mines, after drilling has been completed through the Salt Sand)

shot
Well was not shot at feet; well was shot at Not shot. feet.


~~Salt~~
Fresh water at ### None recorded feet; ~~fresh~~ salt water at 1134-1137 & 1413-1423 feet.

producing
Well was hole.
dry

December 17th, 1935.
Date

Approved Hope Construction & Refining Company
Owner
By [Signature]

NOTE: All bottom formations must be noted as indicated above and all key-rocks and oil and gas sands must be recorded under their proper geological names in the district as well as any local names commonly used in the district for such strata.



Lincoln District, Tyler County, W. Va.
Hope Cons. & Ref. Co., 445 W. Main St., Clarksburg, W. Va.
On 99-3/4 acres, surface owned by L. A. Martin, Sistersville, W. Va.
Drilled under permit Tyl-36, issued Aug. 17, 1935.
Elevation, 1055' L.
10" casing, 444' (pulled); 8 1/2", 1026' (pulled); 6-5/8", 1733'.
No coal encountered.
~~Preliminary~~ Preliminary report to Dept. of Mines Dec. 17, 1935.
Well was not shot.
No fresh water recorded; salt water at 1134-1137' and 1413-1423'.

	Top.	Bottom.
✓ Cow Run Sand (water, 1134-1137')	1100	- 1162
Blue slate	1162	- 1187
Pecker Sand	1187	- 1235
Slate	1235	- 1250
✓ First Salt Sand	1250	- 1295
Slate	1295	- 1325
Broken sand (water, 1413-1423')	1325	- 1458

Continued drilling.

(The above information furnished to comply with Rule 9, Rules and Regulations of the Department of Mines, after drilling has been completed through the Salt Sand).

(RECORD INCOMPLETE)



711

STATE OF WEST VIRGINIA
DEPARTMENT OF MINES
OIL AND GAS DIVISION

WELL RECORD

Permit No. 741-761-A-36

Oil or Gas Well (KIND)

Company The St. Marys Pipe & Supply Co.
Address Box 28, St. Marys, West Virginia.
Farm Thistle McFadden Acres _____
Location (waters) Ohio River
Well No. 3601 - Pressure well Elev. _____
District Lincoln County Tyler
The surface of tract is owned in fee by Thistle McFadden
Address Sistersville, W. Va
Mineral rights are owned by same party
Address _____



Casing and Tubing	Used in Drilling	Left in Well	Packers
Size			
16			Kind of Packer _____
13			
10	<u>10441'</u>	<u>pulled</u>	Size of _____
8 1/4	<u>1026'</u>	<u>Pulled</u>	
6 1/2	<u>1748'</u>	<u>1748'</u>	Depth set _____
5 3/16			
3			Perf. top _____
2			Perf. bottom _____
Liners Used			Perf. top _____
			Perf. bottom _____

Drilling commenced 1927
Drilling completed 1927
Date Shot none From _____ To _____
With _____
Open Flow /10ths Water in none Inch _____
/10ths Merc. in none Inch _____
Volume none Cu. Ft. _____
Rock Pressure none lbs. _____ hrs. _____
Oil No record bbls., 1st 24 hrs. _____
Fresh water none feet _____ feet _____
Salt water none feet _____ feet _____

CASING CEMENTED none SIZE _____ No. Ft. _____ Date _____

COAL WAS ENCOUNTERED AT _____ FEET _____ INCHES
none FEET _____ INCHES FEET _____ INCHES
_____ FEET _____ INCHES FEET _____ INCHES

Formation	Color	Hard or Soft	Top	Bottom	Oil, Gas or Water	Depth Found	Remarks
Sand			1100'	1162'			
Sand			1250'	1295'			
Sand			1624'	1660'			Salt Sand
Lime			1728'	1772'			Maxton
Sand			1772'	1815'			Keuper
Sand			1825'	1927'			In Jun



Formation	Color	Hard or Soft	Top	Bottom	Oil, Gas or Water	Depth Found	Remarks

Date **January 30,** 19 **52**

APPROVED **St. Marys Pipe & Supply Co.**, Owner

By _____ (Title)

THISTLE-McFADDEN NO. 3601-J (Pressure) WELL.

34 → 36

Lincoln District, Tyler County, W. Va.
By The St. Marys Pipe & Supply Co., Box 28, St. Marys, W. Va.
Abandoned under permit Tyl-.....-A?
On.....acres, on Ohio River.
Elevation, ' L.
Surface and minerals owned by Thistle-McFadden, Sistersville, W. Va.
Drilling commenced and completed in 1927.
Well was not shot.
10" casing, 441' (?) (pulled); 8 $\frac{1}{4}$ " , 1026' (pulled); 6 $\frac{5}{8}$ " , 1748'.
Casing not cemented.
No coal was encountered.
~~an~~Oil well. Record to Dept. of Mines dated Jan. 30, 1952.
Record to RCT from Mrs. Griffith June 10, 1953. Old File No. 711.

	Top.	Bottom.
Sand	1100	- 1162
Salt Sand	1250	- 1295
Maxton Sand	1624	- 1660
Lime	1728	- 1772
Keener Sand	1772	- 1815
Big Injun Sand	1825	- 1927
Total depth .		1927