



Diversified Gas & Oil  
Corporation  
100 Diversified Way  
Pikeville KY, 41051

47-095-00070

Well Plugging Map

### Legend

- Well
- Access Road
- Pits
- Pad
- Public Roads



Well No.: 47-095-00070  
UTM 83-17 Meters  
North: 4376329.97  
East: 506792.69  
Elev: 253.51 M  
Elev: 831.5 Ft





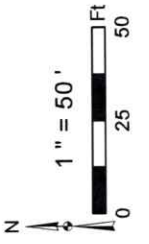
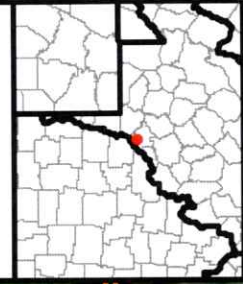
Diversified Gas & Oil  
Corporation  
100 Diversified Way  
Pikeville KY, 41051

47-095-00070

Well Plugging Map

### Legend

- Well
- Access Road
- Pits
- Pad
- Public Roads



Well No.: 47-095-00070  
UTM 83-17 Meters  
North: 4376329.97  
East: 506792.69  
Elev.: 253.51 M  
Elev.: 831.5 Ft

Primary Pit

Secondary Pit

Source: Esri, DeLorme, Earthstar Geographics, and the GIS User Community

01/16/2026



WW-7  
8-30-06



West Virginia Department of Environmental Protection  
Office of Oil and Gas  
**WELL LOCATION FORM: GPS**

API: 4709500070 WELL NO.: O.J. Wells #2

FARM NAME: O.J. Wells and Heirs

RESPONSIBLE PARTY NAME: Diversified Production, LLC

COUNTY: Tyler DISTRICT: Lincoln

QUADRANGLE: Paden City 7.5'

SURFACE OWNER: Velma Luella Wells

ROYALTY OWNER: \_\_\_\_\_

UTM GPS NORTHING: 4376329.97

UTM GPS EASTING: 506792.69 GPS ELEVATION: 831.5'

RECEIVED  
Office of Oil and Gas

OCT 27 2025

WV Department of  
Environmental Protection

The Responsible Party named above has chosen to submit GPS coordinates in lieu of preparing a new well location plat for a plugging permit or assigned API number on the above well. The Office of Oil and Gas will not accept GPS coordinates that do not meet the following requirements:

1. Datum: NAD 1983, Zone: 17 North, Coordinate Units: meters, Altitude: height above mean sea level (MSL) – meters.
2. Accuracy to Datum – 3.05 meters
3. Data Collection Method:

Survey grade GPS \_\_\_\_: Post Processed Differential \_\_\_\_

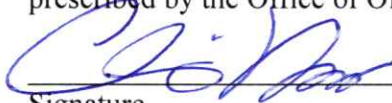
Real-Time Differential \_\_\_\_

Mapping Grade GPS X: Post Processed Differential X

Real-Time Differential \_\_\_\_

4. **Letter size copy of the topography map showing the well location.**

I the undersigned, hereby certify this data is correct to the best of my knowledge and belief and shows all the information required by law and the regulations issued and prescribed by the Office of Oil and Gas.

  
Signature

Chris Veazey - Director of Administration  
Title

10/22/2015  
Date

01/16/2026