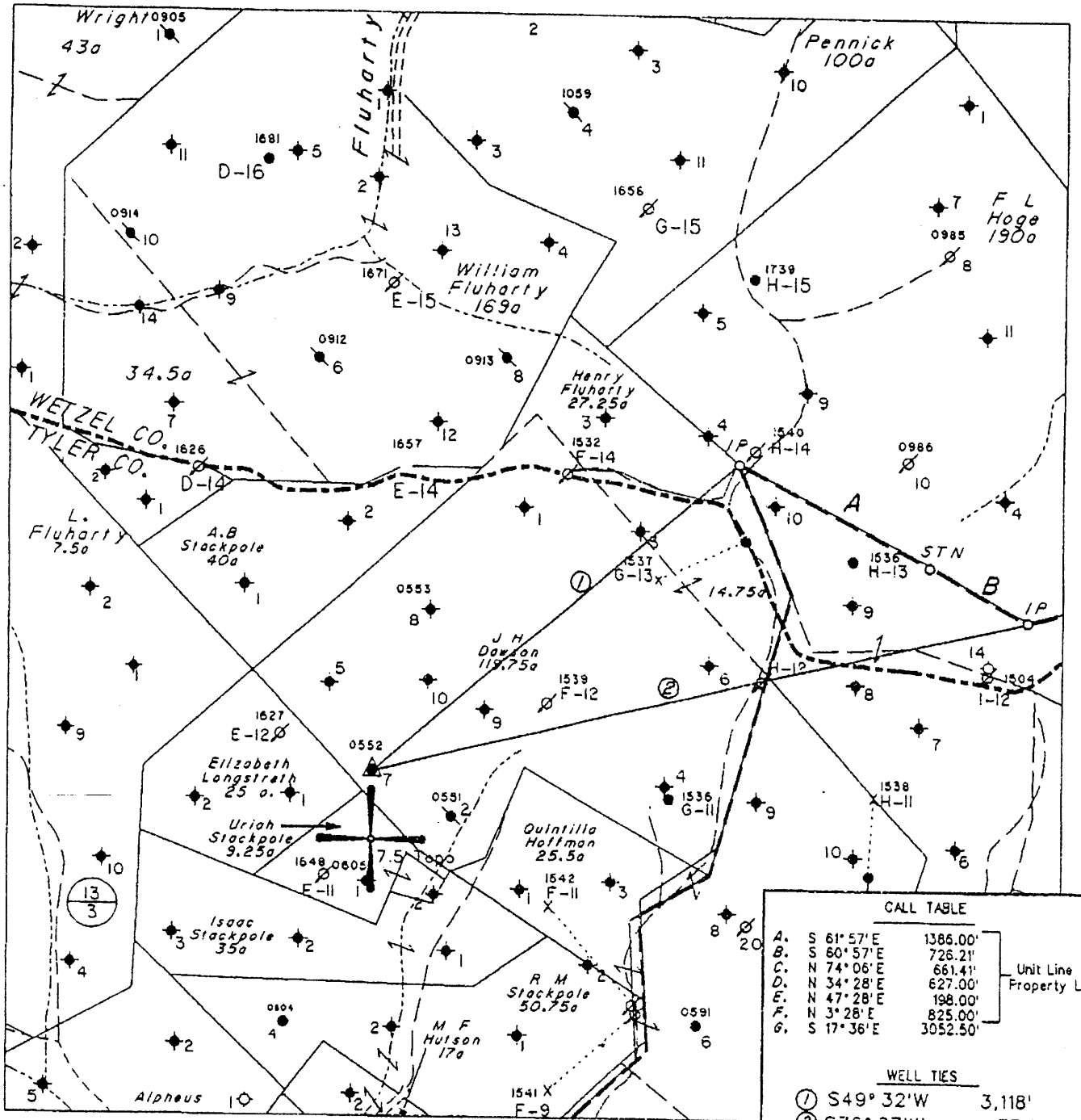


9,700'

LATITUDE 39° 30' 00"

LONGITUDE 80° 40' 00"



CALL TABLE		
A.	S 61° 57' E	1385.00'
B.	S 60° 57' E	726.21'
C.	N 74° 06' E	661.41'
D.	N 34° 28' E	627.00'
E.	N 47° 28' E	198.00'
F.	N 3° 28' E	825.00'
G.	S 17° 36' E	3052.50'

Unit Line & Property Line


WELL TIES	
①	S49° 32' W 3,118'
②	S76° 27' W 4,351'

(H) DENOTES LOCATION OF WELL ON UNITED STATES TOPOGRAPHIC MAPS

FILE NO. 1783
 MAP NO. N47 N 2 S E W 5
 SCALE 1" = 1000'
 MINIMUM DEGREE OF ACCURACY 1 in 200
 PROVEN SOURCE OF ELEVATION USGS BM - 902'

I THE UNDERSIGNED, HEREBY CERTIFY THAT THIS PLAT IS CORRECT TO THE BEST OF MY KNOWLEDGE AND BELIEF AND SHOWS ALL THE INFORMATION REQUIRED BY LAW AND THE REGULATIONS ISSUED AND PRESCRIBED BY THE DEPARTMENT OF MINES.

(SIGNED) *Timothy P. Roush*
 TIMOTHY P. ROUSH PS 793



WEST VIRGINIA

Division of Environmental Protection
 Office of Oil and Gas
 •10 McJunkin Road
 Nitro, West Virginia 25143-2506



DATE September 10, 1998
 FARM J.H. Dawson NO. 7
 API WELL NO. 47-095-00552P

WELL TYPE: OIL GAS LIQUID INJECTION WASTE DISPOSAL
 (IF "GAS") PRODUCTION STORAGE DEEP SHALLOW
 LOCATION: ELEVATION 1026' WATERSHED Stackpole Run
 DISTRICT McElroy COUNTY Tyler
 QUADRANGLE Centerpoint

SURFACE OWNER Elizabeth B. Smith - Trustee ACREAGE P/O 130 Ac.
 OIL & GAS ROYALTY OWNER Pennzoil E & P Co. et al. LEASE ACREAGE 130 Ac.
 LEASE NO. 13568-50

PROPOSED WORK: DRILL CONVERT DRILL DEEPER REDRILL FRACTURE OR STIMULATE PLUG OFF OLD FORMATION PERFORATE NEW FORMATION OTHER PHYSICAL CHANGE IN WELL (SPECIFY) _____

PLUG AND ABANDON CLEAN OUT AND REPLUG
 TARGET FORMATION Gordon ESTIMATED DEPTH 2,918'
 WELL OPERATOR Pennzoil E & P Co. DESIGNATED AGENT Philip S. Ondrusek
 ADDRESS P. O. Box 5519 ADDRESS P. O. Box 5519
Vienna, W.Va. 26105 Vienna, W.Va. 26105

FORM IV-6

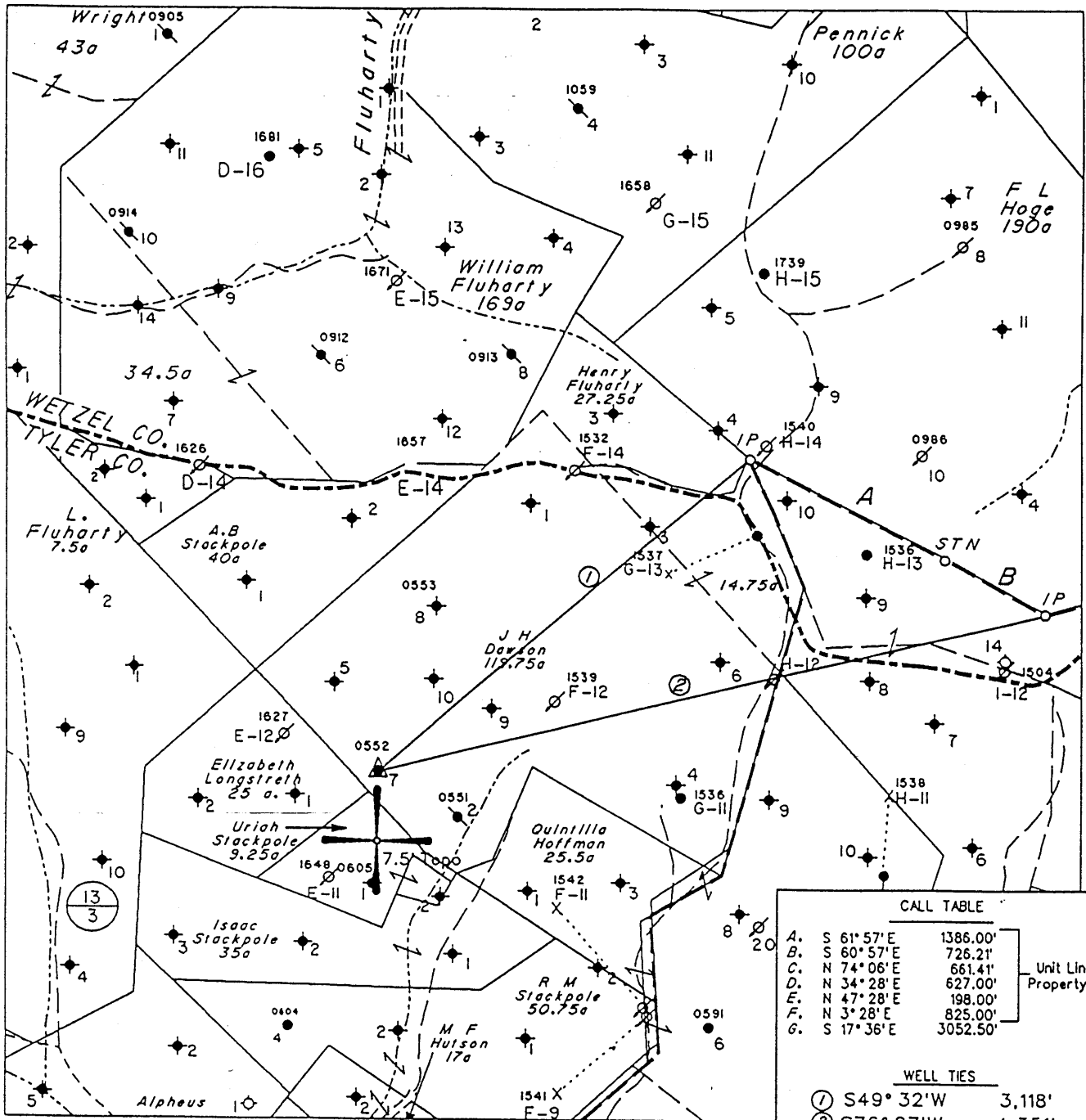
TYL 0552-P

9,700'

LATITUDE 39° 30' 00"

LONGITUDE 80° 40' 00"

11,400'



CALL TABLE		
A.	S 61° 57' E	1386.00'
B.	S 60° 57' E	726.21'
C.	N 74° 06' E	661.41'
D.	N 34° 28' E	627.00'
E.	N 47° 28' E	198.00'
F.	N 3° 28' E	825.00'
G.	S 17° 36' E	3052.50'

Unit Line & Property Line


WELL TIES		
①	S49° 32' W	3,118'
②	S76° 27' W	4,351'

(H) DENOTES LOCATION OF WELL ON UNITED STATES TOPOGRAPHIC MAPS

FILE NO. 1783
 MAP NO. N47 N 2 S E W 5
 SCALE 1" = 1000'
 MINIMUM DEGREE OF ACCURACY 1 in 200
 PROVEN SOURCE OF ELEVATION USGS BM - 902'

I THE UNDERSIGNED, HEREBY CERTIFY THAT THIS PLAT IS CORRECT TO THE BEST OF MY KNOWLEDGE AND BELIEF. AND SHOWS ALL THE INFORMATION REQUIRED BY LAW AND THE REGULATIONS ISSUED AND PRESCRIBED BY THE DEPARTMENT OF MINES.

(SIGNED) Timothy P. Roush
 TIMOTHY P. ROUSH PS 793



WEST VIRGINIA
 Division of Environmental Protection
 Office of Oil and Gas
 •10 McJunkin Road
 Nitro, West Virginia 25143-2506



DATE September 10, 19 98
 FARM J.H. Dawson NO. 7
 API WELL NO. 47-095-00552 P
PL. CANCELLED

WELL TYPE: OIL GAS LIQUID INJECTION WASTE DISPOSAL
 (IF "GAS") PRODUCTION STORAGE DEEP SHALLOW
 LOCATION: ELEVATION 1026' WATERSHED Stackpole Run
 DISTRICT McElroy COUNTY Tyler
 QUADRANGLE Centerpoint
 SURFACE OWNER Elizabeth B. Smith - Trustee ACREAGE P/O 130 Ac.
 OIL & GAS ROYALTY OWNER Pennzoil E & P Co. et.al. LEASE ACREAGE 130 Ac.
 LEASE NO. 13568-50
 PROPOSED WORK: DRILL CONVERT DRILL DEEPER REDRILL FRACTURE OR STIMULATE PLUG OFF OLD FORMATION PERFORATE NEW FORMATION OTHER PHYSICAL CHANGE IN WELL (SPECIFY) _____

PLUG AND ABANDON CLEAN OUT AND REPLUG
 TARGET FORMATION Gordon ESTIMATED DEPTH 2,918'
 WELL OPERATOR Pennzoil E & P Co. DESIGNATED AGENT Philip S. Ondrusek
 ADDRESS P. O. Box 5519 ADDRESS P. O. Box 5519
Vienna, W.Va. 26105 Vienna, W.Va. 26105

APR 28 2000

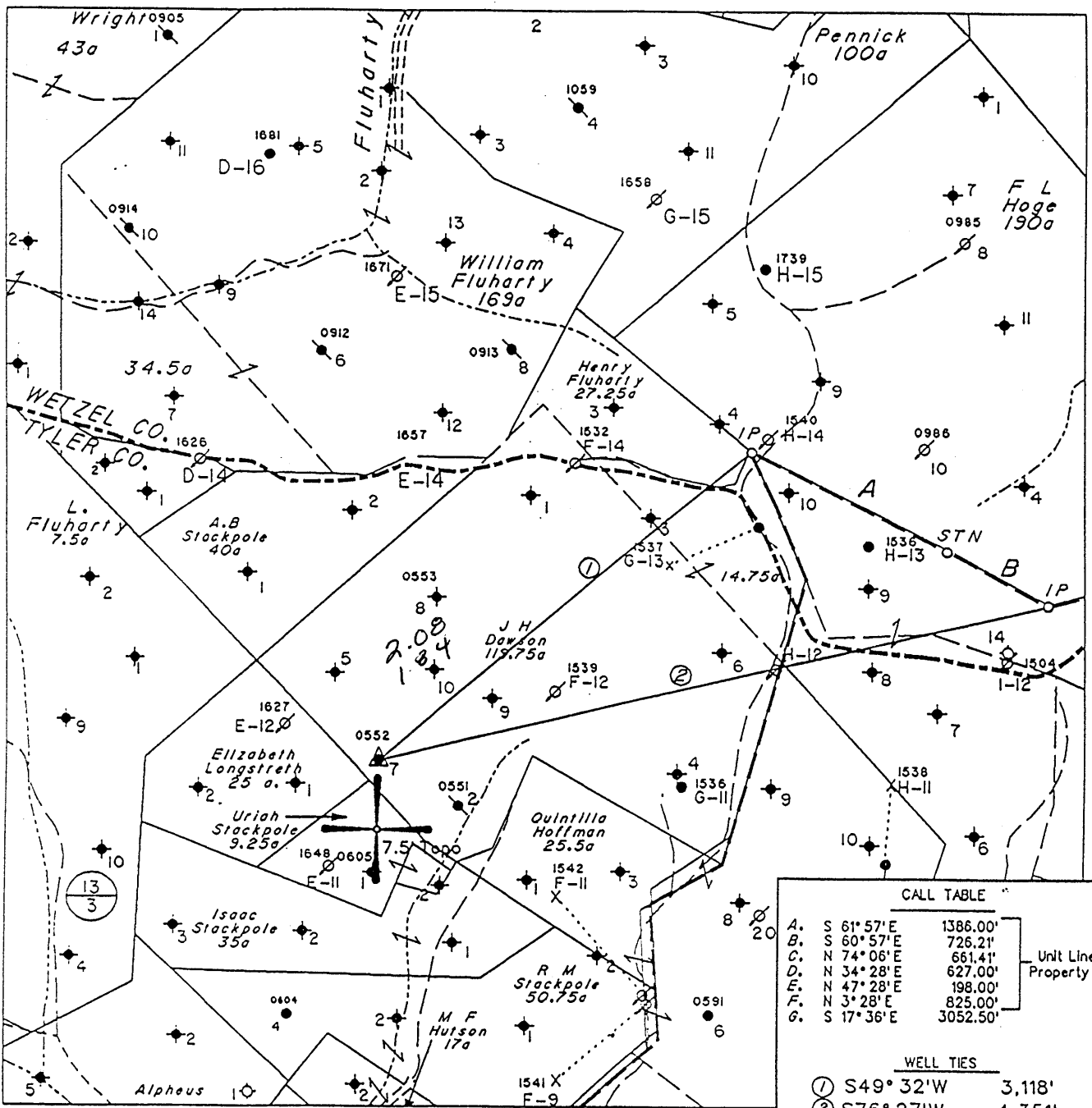
TYL 0552 CANC.

9,700'

LATITUDE 39° 30' 00"

LONGITUDE 80° 40' 00"

11,400'



CALL TABLE		
A.	S 61° 57' E	1386.00'
B.	S 60° 57' E	726.21'
C.	N 74° 06' E	661.41'
D.	N 34° 28' E	627.00'
E.	N 47° 28' E	198.00'
F.	N 3° 28' E	825.00'
G.	S 17° 36' E	3052.50'

Unit Line & Property Line


WELL TIES		
①	S 49° 32' W	3,118'
②	S 76° 27' W	4,351'

(H) DENOTES LOCATION OF WELL ON UNITED STATES TOPOGRAPHIC MAPS

FILE NO. 1783
 MAP NO. N 47 N 2 S E W 5
 SCALE 1" = 1000'
 MINIMUM DEGREE OF ACCURACY 1 in 200
 PROVEN SOURCE OF ELEVATION USGS BM - 902'

I THE UNDERSIGNED, HEREBY CERTIFY THAT THIS PLAT IS CORRECT TO THE BEST OF MY KNOWLEDGE AND BELIEF AND SHOWS ALL THE INFORMATION REQUIRED BY LAW AND THE REGULATIONS ISSUED AND PRESCRIBED BY THE DEPARTMENT OF MINES.

(SIGNED) *Timothy P. Roush*
 TIMOTHY P. ROUSH PS 793



WEST VIRGINIA
 Division of Environmental Protection
 Office of Oil and Gas
 •10 McJunkin Road
 Nitro, West Virginia 25143-2506



DATE September 10, 1998
 FARM J.H. Dawson NO. 7
 API WELL NO. 47-095-0552

WELL TYPE: OIL GAS LIQUID INJECTION WASTE DISPOSAL
 (IF "GAS") PRODUCTION STORAGE DEEP SHALLOW
 LOCATION: ELEVATION 1026' WATERSHED Stackpole Run
 DISTRICT McElroy COUNTY Tyler
 QUADRANGLE Centerpoint
 SURFACE OWNER Elizabeth B. Smith - Trustee ACREAGE P/O 130 Ac.
 OIL & GAS ROYALTY OWNER Pennzoil E & P Co. et.al. LEASE ACREAGE 130 Ac.
 LEASE NO. 13568-50
 PROPOSED WORK: DRILL CONVERT DRILL DEEPER REDRILL FRACTURE OR STIMULATE PLUG OFF OLD FORMATION PERFORATE NEW FORMATION OTHER PHYSICAL CHANGE IN WELL (SPECIFY) _____
 PLUG AND ABANDON CLEAN OUT AND REPLUG
 TARGET FORMATION Gordon ESTIMATED DEPTH 2,918'
 WELL OPERATOR Pennzoil E & P Co. DESIGNATED AGENT Philip S. Ondrusek
 ADDRESS P. O. Box 5519 ADDRESS P. O. Box 5519
Vienna, W.Va. 26105 Vienna, W.Va. 26105

TYL 552 P