

WW-7
8-30-06



West Virginia Department of Environmental Protection
Office of Oil and Gas
WELL LOCATION FORM: GPS

API: 47-095-00560 WELL NO.: 6
 FARM NAME: J.F. Ferrell
 RESPONSIBLE PARTY NAME: Triad Hunter, LLC
 COUNTY: Tyler DISTRICT: Ellsworth
 QUADRANGLE: Porters Falls
 SURFACE OWNER: John W. Eddy Estate c/o Margaret Eddy
 ROYALTY OWNER: John W. Eddy Estate c/o Margaret Eddy
 UTM GPS NORTHING: 4374016.59392
 UTM GPS EASTING: 511523.75333 GPS ELEVATION: 281.635(924')

The Responsible Party named above has chosen to submit GPS coordinates in lieu of preparing a new well location plat for a plugging permit or assigned API number on the above well. The Office of Oil and Gas will not accept GPS coordinates that do not meet the following requirements:

- Datum: NAD 1983, Zone: 17 North, Coordinate Units: meters, Altitude: height above mean sea level (MSL) – meters.
- Accuracy to Datum – 3.05 meters
- Data Collection Method:

Survey grade GPS : Post Processed Differential _____
 Real-Time Differential

Mapping Grade GPS _____ : Post Processed Differential _____
 Real-Time Differential _____

- Letter size copy of the topography map showing the well location.**

I the undersigned, hereby certify this data is correct to the best of my knowledge and belief and shows all the information required by law and the regulations issued and prescribed by the Office of Oil and Gas.


Ben Smith
Signature

Geologist


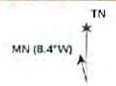
Title

RECEIVED
Office of Oil and Gas
1/14/2016
2016
WV Department of
Environmental Protection
03/11/2016

Date



Data use subject to license.
 © DeLorme. XMap® 7.
 www.delorme.com



03/11/2016

Environmental Protection