

WW-7  
8-30-06



West Virginia Department of Environmental Protection  
Office of Oil and Gas  
**WELL LOCATION FORM: GPS**

API: 47-095-00561 WELL NO.: 7

FARM NAME: J.F. Ferrell

RESPONSIBLE PARTY NAME: Triad Hunter, LLC

COUNTY: Tyler DISTRICT: Ellsworth

QUADRANGLE: Porters Falls

SURFACE OWNER: John W. Eddy Estate c/o Margaret Eddy

ROYALTY OWNER: John W. Eddy Estate c/o Margaret Eddy

UTM GPS NORTHING: 4374308.43436

UTM GPS EASTING: 511496.67226 GPS ELEVATION: 304.495(999')

The Responsible Party named above has chosen to submit GPS coordinates in lieu of preparing a new well location plat for a plugging permit or assigned API number on the above well. The Office of Oil and Gas will not accept GPS coordinates that do not meet the following requirements:

1. Datum: NAD 1983, Zone: 17 North, Coordinate Units: meters, Altitude: height above mean sea level (MSL) – meters.
2. Accuracy to Datum – 3.05 meters
3. Data Collection Method:

Survey grade GPS  : Post Processed Differential \_\_\_\_\_  
Real-Time Differential

Mapping Grade GPS \_\_\_\_\_ : Post Processed Differential \_\_\_\_\_  
Real-Time Differential \_\_\_\_\_

4. **Letter size copy of the topography map showing the well location.**

I the undersigned, hereby certify this data is correct to the best of my knowledge and belief and shows all the information required by law and the regulations issued and prescribed by the Office of Oil and Gas.


Bon Smith  
Signature

Geologist  
Title

1/14/2016 2016  
Date

RECEIVED  
Office of Oil and Gas  
WV Department of Environmental Protection

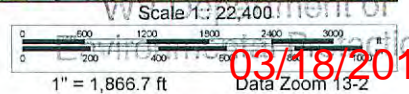
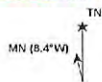
03/18/2016



Data use subject to license.

© DeLorme. XMap® 7.

www.delorme.com



03/18/2016