

WW-7
8-30-06



West Virginia Department of Environmental Protection
Office of Oil and Gas
WELL LOCATION FORM: GPS

API: 47-095-00562 WELL NO.: 8

FARM NAME: J.F. Ferrell

RESPONSIBLE PARTY NAME: Triad Hunter, LLC

COUNTY: Tyler DISTRICT: Ellsworth

QUADRANGLE: Porters Falls

SURFACE OWNER: John W. Eddy Estate c/o Margaret Eddy

ROYALTY OWNER: John W. Eddy Estate c/o Margaret Eddy

UTM GPS NORTHING: 4374230.54584

UTM GPS EASTING: 511360.11552 GPS ELEVATION: 291.389(956')

The Responsible Party named above has chosen to submit GPS coordinates in lieu of preparing a new well location plat for a plugging permit or assigned API number on the above well. The Office of Oil and Gas will not accept GPS coordinates that do not meet the following requirements:

- Datum: NAD 1983, Zone: 17 North, Coordinate Units: meters, Altitude: height above mean sea level (MSL) – meters.
- Accuracy to Datum – 3.05 meters
- Data Collection Method:

Survey grade GPS : Post Processed Differential _____
Real-Time Differential

Mapping Grade GPS _____ : Post Processed Differential _____
Real-Time Differential _____

- Letter size copy of the topography map showing the well location.**

I the undersigned, hereby certify this data is correct to the best of my knowledge and belief and shows all the information required by law and the regulations issued and prescribed by the Office of Oil and Gas.


Ben Somelberger
Signature

Geologist
Title

1/14/2016
Date

RECEIVED
Office of Oil and Gas
FEB 22 2016
West Virginia Department of Environmental Protection


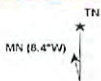
03/18/2016



Data use subject to license.

© DeLorme. XMap® 7.

www.delorme.com



03/18/2016

Data Zoom 13-2