

WW-7  
8-30-06



West Virginia Department of Environmental Protection  
Office of Oil and Gas  
**WELL LOCATION FORM: GPS**

API: 47-095-0565 WELL NO.: 3

FARM NAME: Wm. Ferrell

RESPONSIBLE PARTY NAME: Triad Hunter, LLC

COUNTY: Tyler DISTRICT: Ellsworth

QUADRANGLE: Porters Falls

SURFACE OWNER: Charles E. and Laura L. Friend

ROYALTY OWNER: Shiben Estates Inc.

UTM GPS NORTHING: 4374946.7540740

UTM GPS EASTING: 513010.15604554 GPS ELEVATION: 792'

The Responsible Party named above has chosen to submit GPS coordinates in lieu of preparing a new well location plat for a plugging permit or assigned API number on the above well. The Office of Oil and Gas will not accept GPS coordinates that do not meet the following requirements:

- Datum: NAD 1983, Zone: 17 North, Coordinate Units: meters, Altitude: height above mean sea level (MSL) – meters.
- Accuracy to Datum – 3.05 meters
- Data Collection Method:

Survey grade GPS  : Post Processed Differential

Real-Time Differential

Mapping Grade GPS  : Post Processed Differential

Real-Time Differential

- Letter size copy of the topography map showing the well location**

I the undersigned, hereby certify this data is correct to the best of my knowledge and belief and shows all the information required by law and the regulations issued and prescribed by the Office of Oil and Gas.

Ben Metzger  
Signature

Geologist  
Title

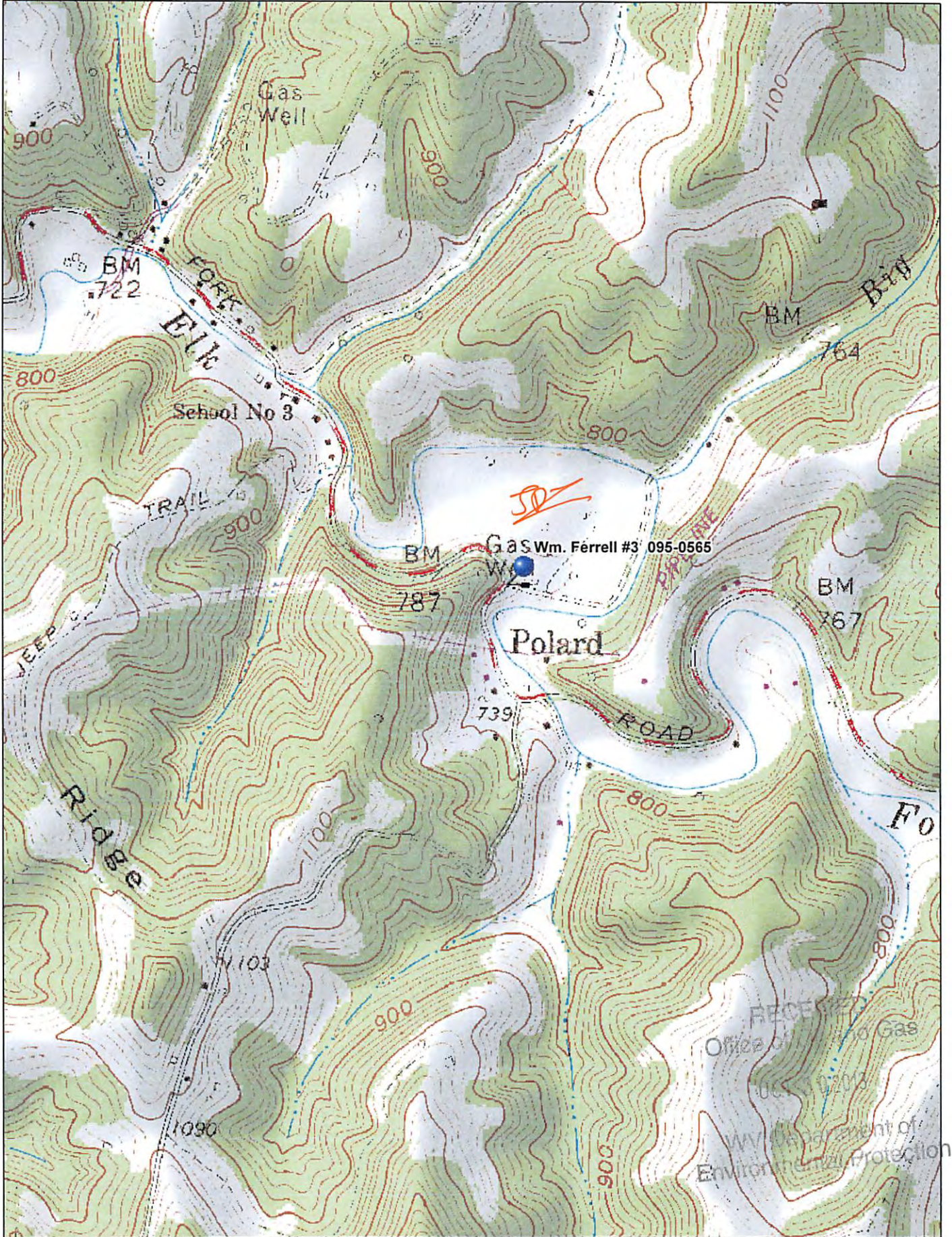
4/15/2013  
Date

RECEIVED  
Office of Oil and Gas

APR 30 2013  
West Virginia Department of  
Environmental Protection

SDZ

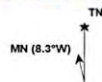





Data use subject to license.

© DeLorme. XMap® 7.

www.delorme.com



Scale 1 : 12,000



1" = 1,000.0 ft

Data Zoom 13-5