

WW-7
8-30-06



West Virginia Department of Environmental Protection
Office of Oil and Gas
WELL LOCATION FORM: GPS

API: 47-095-0566 WELL NO.: 4

FARM NAME: Wm. Ferrell

RESPONSIBLE PARTY NAME: Triad Hunter, LLC

COUNTY: Tyler DISTRICT: Ellsworth

QUADRANGLE: Porters Falls

SURFACE OWNER: Charles E. and Laura L. Friend

ROYALTY OWNER: Shiben Estates Inc.

UTM GPS NORTHING: 4374751.1487065

UTM GPS EASTING: 512843.73838727 GPS ELEVATION: 899'

JD

The Responsible Party named above has chosen to submit GPS coordinates in lieu of preparing a new well location plat for a plugging permit or assigned API number on the above well. The Office of Oil and Gas will not accept GPS coordinates that do not meet the following requirements:

1. Datum: NAD 1983, Zone: 17 North, Coordinate Units: meters, Altitude: height above mean sea level (MSL) – meters.
2. Accuracy to Datum – 3.05 meters
3. Data Collection Method:

Survey grade GPS : Post Processed Differential

Real-Time Differential

Mapping Grade GPS : Post Processed Differential

Real-Time Differential

4. **Letter size copy of the topography map showing the well location.**

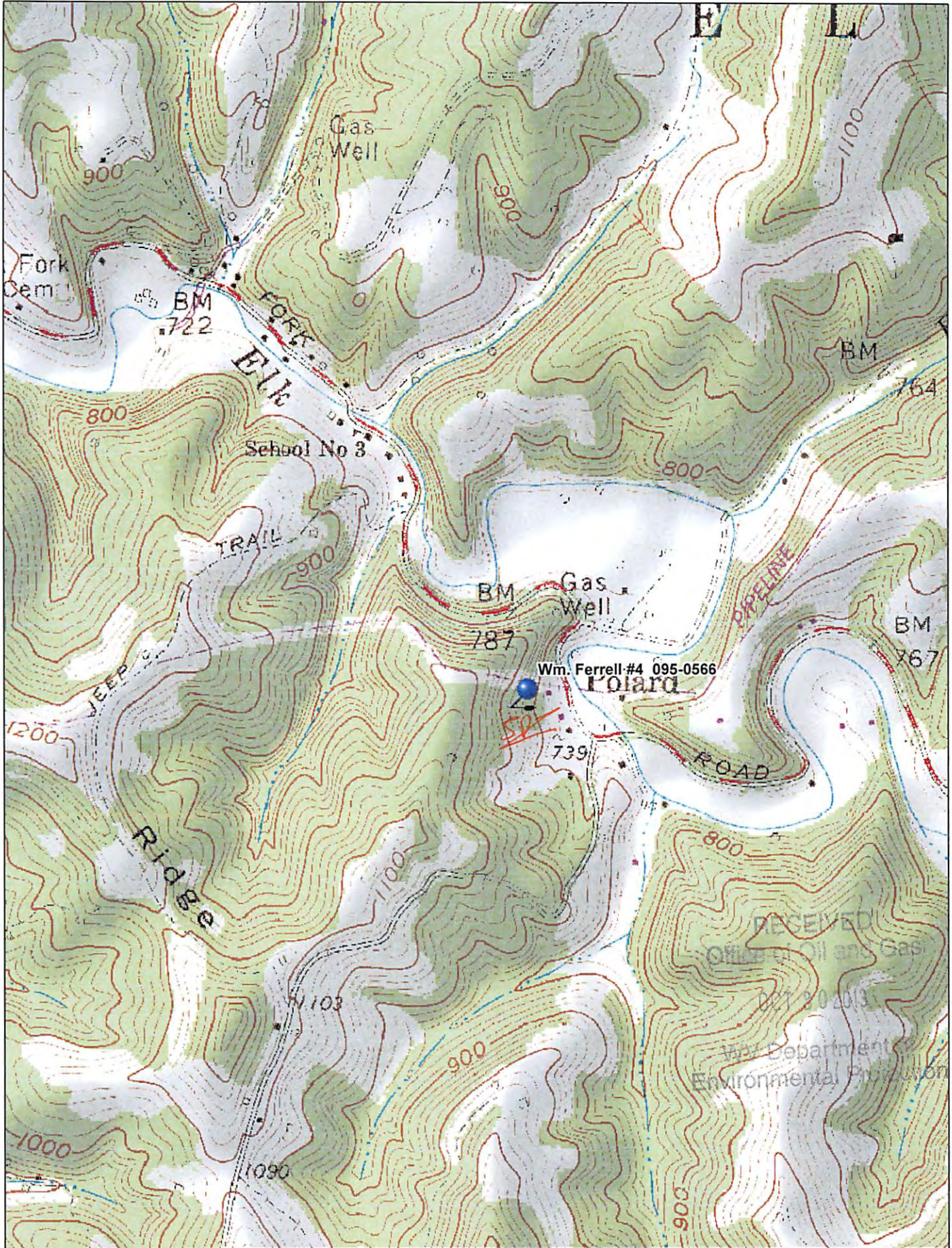
I the undersigned, hereby certify this data is correct to the best of my knowledge and belief and shows all the information required by law and the regulations issued and prescribed by the Office of Oil and Gas.

Ben Smith
Signature

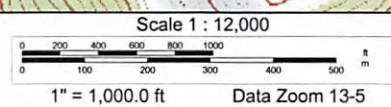
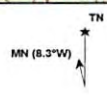
Geologist
Title

4/15/2013
Date

9500566P



Data use subject to license.
 © DeLorme. XMap® 7.
 www.delorme.com



DECEIVED
 Office of Oil and Gas
 02/20/2013
 War Department
 Environmental Protection