

9500568P

WW-7  
8-30-06



West Virginia Department of Environmental Protection  
Office of Oil and Gas  
**WELL LOCATION FORM: GPS**

API: 47-095-00568 WELL NO.: 2

FARM NAME: Wm. Ferrell

RESPONSIBLE PARTY NAME: Triad Hunter, LLC

COUNTY: Tyler DISTRICT: Ellsworth

QUADRANGLE: Porters Falls

SURFACE OWNER: Charles E. & Laura L. Friend

ROYALTY OWNER: Shiben Estates, Inc.

UTM GPS NORTHING: 512977.9 4375239.7

UTM GPS EASTING: 4375239.7 512977.9 GPS ELEVATION: 762'

The Responsible Party named above has chosen to submit GPS coordinates in lieu of preparing a new well location plat for a plugging permit or assigned API number on the above well. The Office of Oil and Gas will not accept GPS coordinates that do not meet the following requirements:

1. Datum: NAD 1983, Zone: 17 North, Coordinate Units: meters, Altitude: height above mean sea level (MSL) – meters.
2. Accuracy to Datum – 3.05 meters
3. Data Collection Method:

Survey grade GPS  : Post Processed Differential

Real-Time Differential

Mapping Grade GPS  : Post Processed Differential

Real-Time Differential

4. Letter size copy of the topography map showing the well location.

I the undersigned, hereby certify this data is correct to the best of my knowledge and belief and shows all the information required by law and the regulations issued and prescribed by the Office of Oil and Gas.

Received  
Office of Oil & Gas

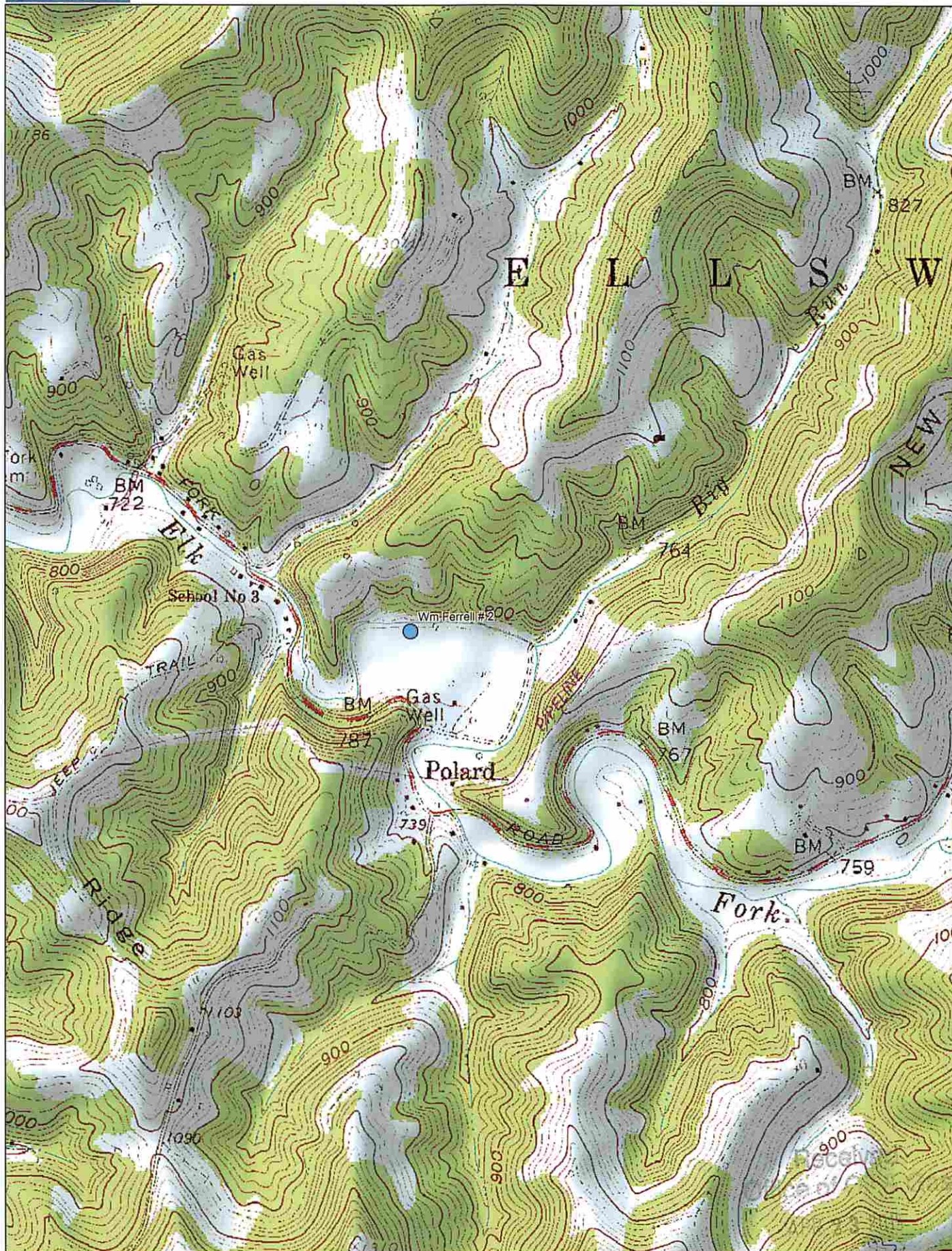
*Ben Smith*  
Signature

Geologist  
Title

3/27/15 APR 23 2015  
Date

06/26/2015

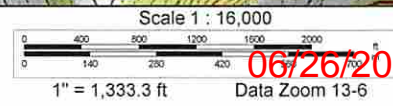
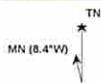
9500568A



Data use subject to license.

© DeLorme. XMap® 7.

www.delorme.com



06/26/2015

Data Zoom 13-6