

WW-7
8-30-06



West Virginia Department of Environmental Protection
Office of Oil and Gas
WELL LOCATION FORM: GPS

API: 47-095-00574 WELL NO.: 4

FARM NAME: A. Gorrell

RESPONSIBLE PARTY NAME: Triad Hunter, LLC

COUNTY: Tyler DISTRICT: Ellsworth

QUADRANGLE: Porters Falls

SURFACE OWNER: John & Lean Starkey

ROYALTY OWNER: Unknown

UTM GPS NORTHING: 4373857.96937

UTM GPS EASTING: 511576.42609 GPS ELEVATION: 291.998(958')

The Responsible Party named above has chosen to submit GPS coordinates in lieu of preparing a new well location plat for a plugging permit or assigned API number on the above well. The Office of Oil and Gas will not accept GPS coordinates that do not meet the following requirements:

1. Datum: NAD 1983, Zone: 17 North, Coordinate Units: meters, Altitude: height above mean sea level (MSL) – meters.
2. Accuracy to Datum – 3.05 meters
3. Data Collection Method:

Survey grade GPS : Post Processed Differential _____
Real-Time Differential

Mapping Grade GPS _____ : Post Processed Differential _____
Real-Time Differential _____

4. Letter size copy of the topography map showing the well location.


I the undersigned, hereby certify this data is correct to the best of my knowledge and belief and shows all the information required by law and the regulations issued and prescribed by the Office of Oil and Gas.

Ben Smeltzer
Signature

Geologist
Title

RECEIVED
Office of Oil and Gas
FEB 22 2016
1/14/2016
Date
West Virginia Department of Environmental Protection


03/18/2016




Data use subject to license.

© DeLorme. XMap® 7.

www.delorme.com



Scale 1" = 22,400



1" = 1,866.7 ft

03/18/2016
Data Zoom 13-2